

BEFORE THE STATE CORPORATION COMMISSION  
OF THE STATE OF KANSAS

In the Matter of the Application of KC Resources, )  
Inc. for a Well Location Exception for the Miles A-9 )  
Well, Located in Section 30, Township 27 South, )  
Range 10 West, Kingman County, Kansas. )

Docket No. 12-CONS-264CWLE

License No. 03880  
Conservation Division

APPLICATION

COMES NOW KC Resources, Inc., Applicant herein, and respectfully states to the Commission as follows:

1. Applicant is a corporation authorized to do business within the State of Kansas, with its correct address being P. O. Box 6749, Snowmass Village, Colorado 81615.
2. The Applicant is the owner of oil and gas leasehold interests and operates wells in Kingman County, Kansas.
3. The Applicant desires to drill the Miles A-9 well at a location 200 feet from the north line and 338 feet from the east line in Section 30, Township 27 South, Range 10 West, Kingman County, Kansas. The acreage to be attributed to the Miles A-9 well is 40 acres surrounding the well located in the Northeast Quarter in Section 30, Township 27 South, Range 10 West, Kingman County, Kansas. Applicant requests the well be assigned a full allowable. Applicant's proposed Notice of Intent to Drill is attached hereto as Exhibit A. A plat showing the proposed location and all surrounding wells is attached hereto as Exhibit B.
4. Applicant desires to drill the Miles A-9 well at the requested location in order to avoid the Miles A-1 wellbore (P&A'd) and to gain the most advantageous geological position to assure reservoir availability at said location.
5. Applicant requests an exception pursuant to K.A.R. 82-3-108 in order to allow the drilling of this well closer than 330 feet from the nearest lease or unit boundary to avoid the P&A'd

Miles A-1 wellbore and to prevent waste without violating correlative rights.


6. Applicant is causing the Notice of this pending Application, attached as Exhibit C, to be published as required by the Commission, in The Wichita Eagle and The Kingman Leader-Courier newspapers. Said notice provides that unless written protest is received by the Commission within fifteen (15) days after the date of publication of said notice, the Applicant in this matter will be granted administrative approval of the Application after the 15 day period.

7. Attached hereto and made a part of this Application as Exhibit D, are the names and addresses of each offset operator, each unleased offset mineral owner, and the Applicant's lessor/lessors, all located within 330 feet from the proposed well location.

8. Applicant provided notice of the intent to drill to the surface owner. A copy of said notice is attached hereto as Exhibit E.

9. Applicant has sent by regular mail a copy of this Application and the Notice to all offset operators, unleased offset mineral owners, and the Applicant's lessor/lessors, located within 330 feet from the proposed well location.

WHEREFORE, Applicant prays that this cause be docketed and in the event that no protest is made to the Commission within the time period provided, an Order be entered granting the well location exception of the Miles A-9 well in Kingman County, Kansas.




James G. Flaherty, #11177  
**ANDERSON & BYRD, LLP**  
216 S. Hickory, P. O. Box 17  
Ottawa, Kansas 66067  
(785) 242-1234, telephone  
(785) 242-1279, facsimile  
[jflaherty@andersonbyrd.com](mailto:jflaherty@andersonbyrd.com)  
Attorneys for Applicant

**VERIFICATION**

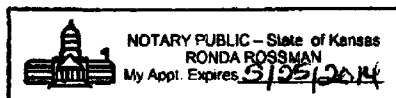
STATE OF KANSAS            )  
  )ss:  
COUNTY OF FRANKLIN    )


James G. Flaherty, of lawful age, being first duly sworn on oath, states:

That he is an attorney for the Applicant named in the foregoing Application, and is duly authorized to make this affidavit; that he has read the foregoing Application, and knows the contents thereof; and that the facts set forth therein are true and correct.

  
\_\_\_\_\_  
James G. Flaherty

SUBSCRIBED AND SWORN to before me this 3<sup>rd</sup> day of May, 2012.



  
\_\_\_\_\_  
Notary Public

Appointment/Commission Expires:

COPY

Form C-1  
March 2010  
Form must be Typed  
Form must be Signed  
All blanks must be Filled

For KCC Use:  
Effective Date: \_\_\_\_\_  
District # 2  
SGA?  Yes  No

KANSAS CORPORATION COMMISSION  
OIL & GAS CONSERVATION DIVISION

NOTICE OF INTENT TO DRILL

Must be approved by KCC five (5) days prior to commencing well  
Form KSONA-1, Certification of Compliance with the Kansas Surface Owner Notification Act, MUST be submitted with this form.

Expected Spud Date: 06/01/2012  
month day year

OPERATOR: License# 3880  
Name: K.C. Resources, Inc., dba Crystal River Oil and Gas, LLC  
Address 1: P.O. Box 6748  
Address 2: \_\_\_\_\_  
City: Snowmass Village State: CO Zip: 81615 + \_\_\_\_\_  
Contact Person: Gary Schelling  
Phone: (970) 927-2764

CONTRACTOR: License# \_\_\_\_\_  
Name: Advise on ACO-1 - Must be licensed by KCC

Well Drilled For:  Oil  Gas  Seismic; # of Holes \_\_\_\_\_  
 Other: \_\_\_\_\_  
Well Class:  Infield  Pool Ext.  Wildcat  Other \_\_\_\_\_  
Type Equipment:  Mud Rotary  Air Rotary  Cable \_\_\_\_\_  
 Enh Rec Storage Disposal \_\_\_\_\_  
 If OWVO: old well information as follows: \_\_\_\_\_

Operator: \_\_\_\_\_  
Well Name: \_\_\_\_\_  
Original Completion Date: \_\_\_\_\_ Original Total Depth: \_\_\_\_\_

Directional, Deviated or Horizontal wellbore?  Yes  No  
If Yes, true vertical depth: \_\_\_\_\_  
Bottom Hole Location: \_\_\_\_\_  
KCC DKT #: \_\_\_\_\_

Spot Description: \_\_\_\_\_  
NE - NE - NE Sec. 30 Twp. 27 S. R. 10  E  W  
330 feet from  N /  S Line of Section  
338 feet from  E /  W Line of Section

Is SECTION:  Regular  Irregular?

(Note: Locate well on the Section Plat on reverse side)

County: Kingman  
Lease Name: Miles A Well #: 9  
Field Name: Cunningham

Is this a Prorated / Spaced Field?  Yes  No  
Target Formation(s): Lansing / Kansas City

Nearest Lease or unit boundary line (in footage): 330'  
Ground Surface Elevation: 1673 Estimated feet MSL

Water well within one-quarter mile:  Yes  No  
Public water supply well within one mile:  Yes  No

Depth to bottom of fresh water: 100  
Depth to bottom of usable water: 180

Surface Pipe by Alternate:   II  
Length of Surface Pipe Planned to be set: 375'

Length of Conductor Pipe (if any): \_\_\_\_\_  
Projected Total Depth: 3,850

Formation at Total Depth: Lansing / Kansas City

Water Source for Drilling Operations:  
 Well  Farm Pond  Other: City of Kingman

DWR Permit #: \_\_\_\_\_  
(Note: Apply for Permit with DWR)

Will Cores be taken?  Yes  No  
If Yes, proposed zone: \_\_\_\_\_

AFFIDAVIT

The undersigned hereby affirms that the drilling, completion and eventual plugging of this well will comply with K.S.A. 55 et. seq.  
It is agreed that the following minimum requirements will be met:

1. Notify the appropriate district office prior to spudding of well;
2. A copy of the approved notice of intent to drill shall be posted on each drilling rig;
3. The minimum amount of surface pipe as specified below shall be set by circulating cement to the top; in all cases surface pipe shall be set through all unconsolidated materials plus a minimum of 20 feet into the underlying formation.
4. If the well is dry hole, an agreement between the operator and the district office on plug length and placement is necessary prior to plugging;
5. The appropriate district office will be notified before well is either plugged or production casing is cemented in;
6. If an ALTERNATE II COMPLETION, production pipe shall be cemented from below any usable water to surface within 120 DAYS of spud date. Or pursuant to Appendix "B" - Eastern Kansas surface casing order #133,891-C, which applies to the KCC District 3 area, alternate II cementing must be completed within 30 days of the spud date or the well shall be plugged. In all cases, NOTIFY district office prior to any cementing.

I hereby certify that the statements made herein are true and to the best of my knowledge and belief:

Date: 4-23-12 Signature of Operator or Agent: Gary Schelling Title: Land Manager

For KCC Use ONLY

API # 15 - \_\_\_\_\_  
Conductor pipe required \_\_\_\_\_ feet  
Minimum surface pipe required \_\_\_\_\_ feet per ALT.  I  II  
Approved by: \_\_\_\_\_  
This authorization expires: \_\_\_\_\_  
(This authorization void if drilling not started within 12 months of approval date.)  
Spud date: \_\_\_\_\_ Agent: \_\_\_\_\_

Remember to:

- File Certification of Compliance with the Kansas Surface Owner Notification Act (KSONA-1) with Intent to Drill;
- File Drill Pit Application (form CDP-1) with Intent to Drill;
- File Completion Form ACO-1 within 120 days of spud date;
- File acreage attribution plat according to field proration orders;
- Notify appropriate district office 48 hours prior to workover or re-entry;
- Submit plugging report (CP-4) after plugging is completed (within 60 days);
- Obtain written approval before disposing or injecting salt water.
- If well will not be drilled or permit has expired (See: authorized expiration date) please check the box below and return to the address below.

Well will not be drilled or Permit Expired Date: \_\_\_\_\_  
Signature of Operator or Agent: \_\_\_\_\_

Mail to: KCC - Conservation Division,  
130 S. Market - Room 2078, Wichita, Kansas 67202

EXHIBIT

A

30  
27  
10  
 E  W

For KCC Use ONLY  
API # 15 - \_\_\_\_\_

**IN ALL CASES PLOT THE INTENDED WELL ON THE PLAT BELOW**

In all cases, please fully complete this side of the form. Include items 1 through 5 at the bottom of this page.

Operator: K.C. Resources, Inc., dba Crystal River Oil & Gas, LLC  
Lease: Miles A  
Well Number: 9  
Field: Cunningham  
Number of Acres attributable to well: 20  
QTR/QTR/QTR/QTR of acreage: \_\_\_\_\_ - NE - NE - NE

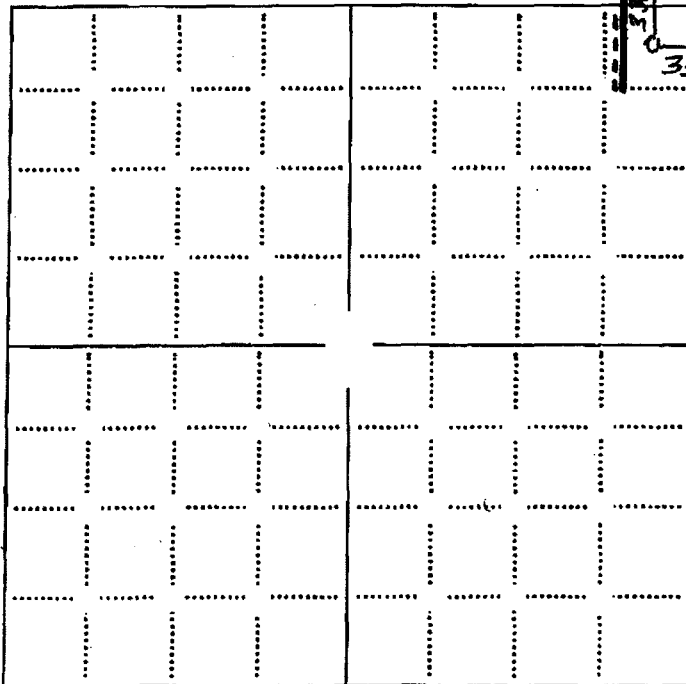
Location of Well: County: Kingman  
330 feet from  N /  S Line of Section  
338 feet from  E /  W Line of Section  
Sec. 30 Twp. 27 S. R. 10  E  W

Is Section:  Regular or  Irregular

If Section is irregular, locate well from nearest corner boundary.  
Section corner used:  NE  NW  SE  SW

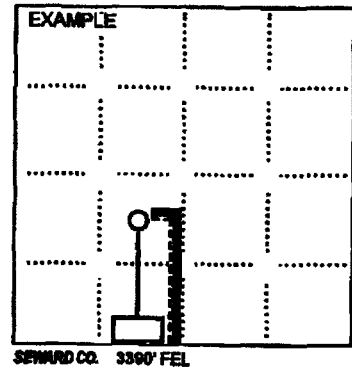
**PLAT**

Show location of the well. Show footage to the nearest lease or unit boundary line. Show the predicted locations of lease roads, tank batteries, pipelines and electrical lines, as required by the Kansas Surface Owner Notice Act (House Bill 2032).  
You may attach a separate plat if desired.



**LEGEND**

- Well Location
- Tank Battery Location
- Pipeline Location
- Electric Line Location
- Lease Road Location



NOTE: In all cases locate the spot of the proposed drilling location.


In plotting the proposed location of the well, you must show:

1. The manner in which you are using the depicted plat by identifying section lines, i.e. 1 section, 1 section with 8 surrounding sections, 4 sections, etc.
2. The distance of the proposed drilling location from the south / north and east / west outside section lines.
3. The distance to the nearest lease or unit boundary line (in footage).
4. If proposed location is located within a prorated or spaced field a certificate of acreage attribution plat must be attached: (CO-7 for oil wells; CG-8 for gas wells).
5. The predicted locations of lease roads, tank batteries, pipelines, and electrical lines.

**KANSAS CORPORATION COMMISSION  
OIL & GAS CONSERVATION DIVISION  
APPLICATION FOR SURFACE PIT**

Form CDP-1  
May 2010  
Form must be Typed

*Submit in Duplicate*

Operator Name: <b>K.C. Resources, Inc., dba Crystal River Oil and Gas, LLC</b>		License Number: <b>3880</b>
Operator Address: <b>P.O. Box 6749</b>		<b>Snowmass Village CO 81615</b>
Contact Person: <b>Gary Schelling</b>		Phone Number: <b>(970) 927-2764</b>
Lease Name & Well No.: <b>Miles A 9</b>		Pit Location (QQQQ): <b>W/2 - NE - NE - NE</b> Sec. <b>30</b> Twp. <b>27</b> R. <b>10</b> <input type="checkbox"/> East <input checked="" type="checkbox"/> West <b>330</b> Feet from <input checked="" type="checkbox"/> North / <input type="checkbox"/> South Line of Section <b>338</b> Feet from <input checked="" type="checkbox"/> East / <input type="checkbox"/> West Line of Section <b>Kingman</b> County
Type of Pit: <input type="checkbox"/> Emergency Pit <input type="checkbox"/> Burn Pit <input type="checkbox"/> Settling Pit <input checked="" type="checkbox"/> Drilling Pit <input type="checkbox"/> Workover Pit <input type="checkbox"/> Haul-Off Pit <small>(If WP Supply API No. or Year Drilled)</small>	Pit is: <input checked="" type="checkbox"/> Proposed <input type="checkbox"/> Existing If Existing, date constructed: _____ Pit capacity: <b>12,000</b> (bbls)	
Is the pit located in a Sensitive Ground Water Area? <input checked="" type="checkbox"/> Yes <input type="checkbox"/> No		Chloride concentration: _____ mg/l <small>(For Emergency Pits and Settling Pits only)</small>
Is the bottom below ground level? <input checked="" type="checkbox"/> Yes <input type="checkbox"/> No	Artificial Liner? <input checked="" type="checkbox"/> Yes <input type="checkbox"/> No	How is the pit lined if a plastic liner is not used?
Pit dimensions (all but working pits): <u>50</u> Length (feet) <u>75</u> Width (feet) <input type="checkbox"/> N/A: Steel Pits Depth from ground level to deepest point: <u>4</u> (feet) <input type="checkbox"/> No Pit		
If the pit is lined give a brief description of the liner material, thickness and installation procedure.  <b>To be established in consultation with District 2 Staff.</b>		Describe procedures for periodic maintenance and determining liner integrity, including any special monitoring.  <b>Daily monitoring by Operations Manager on-site.</b>
Distance to nearest water well within one-mile of pit: <u>865</u> feet Depth of water well <u>88</u> feet		Depth to shallowest fresh water <u>55</u> feet. Source of information: <input type="checkbox"/> measured <input type="checkbox"/> well owner <input type="checkbox"/> electric log <input checked="" type="checkbox"/> KDWR
<b>Emergency, Settling and Burn Pits ONLY:</b> Producing Formation: _____ Number of producing wells on lease: _____ Barrels of fluid produced daily: _____ Does the slope from the tank battery allow all spilled fluids to flow into the pit? <input type="checkbox"/> Yes <input type="checkbox"/> No		<b>Drilling, Workover and Haul-Off Pits ONLY:</b> Type of material utilized in drilling/workover: <u>Drilling Fluid</u> Number of working pits to be utilized: <u>1</u> Abandonment procedure: <u>Remove waste, grade &amp; cover</u> Drill pits must be closed within 365 days of spud date.
I hereby certify that the above statements are true and correct to the best of my knowledge and belief.		
<u>4/23/12</u> Date	 Signature of Applicant or Agent	

<b>KCC OFFICE USE ONLY</b>			
Date Received: _____	Permit Number: _____	Permit Date: _____	Lease Inspection: <input type="checkbox"/> Yes <input type="checkbox"/> No
<input type="checkbox"/> Liner <input type="checkbox"/> Steel Pit <input type="checkbox"/> RFAC <input type="checkbox"/> RFAS			

Mail to: KCC - Conservation Division, 130 S. Market - Room 2078, Wichita, Kansas 67202

KANSAS CORPORATION COMMISSION  
OIL & GAS CONSERVATION DIVISION

CERTIFICATION OF COMPLIANCE WITH THE  
KANSAS SURFACE OWNER NOTIFICATION ACT

Form KSONA-1  
July 2010  
Form Must Be Typed  
Form must be Signed  
All blanks must be Filled

This form must be submitted with all Forms C-1 (Notice of Intent to Drill); CB-1 (Cathodic Protection Borehole Intent);  
T-1 (Request for Change of Operator Transfer of Injection or Surface Pit Permit); and CP-1 (Well Plugging Application).  
Any such form submitted without an accompanying Form KSONA-1 will be returned.

Select the corresponding form being filed:  C-1 (Intent)  CB-1 (Cathodic Protection Borehole Intent)  T-1 (Transfer)  CP-1 (Plugging Application)

OPERATOR: License # 3880  
Name: K.C. Resources, Inc., dba Crystal River Oil and Gas, LLC  
Address 1: P.O. Box 6749  
Address 2:  
City: Snowmass Village State: CO Zip: 81615 +  
Contact Person: Gary Schelling  
Phone: ( 970 ) 927-2764 Fax: ( 970 ) 927-2764  
Email Address: gschelling@crystalriveroil.com

Well Location:  
NE NE NE Sec. 30 Twp. 27 S. R. 10  East  West  
County: Kingman  
Lease Name: Miles A Well #: 9

If filing a Form T-1 for multiple wells on a lease, enter the legal description of the lease below:

Surface Owner Information:

Name: CRJ Farm Trust  
Address 1: 4020 SE 37th Street  
Address 2:  
City: Topeka State: KS Zip: 66685 +

When filing a Form T-1 involving multiple surface owners, attach an additional sheet listing all of the information to the left for each surface owner. Surface owner information can be found in the records of the register of deeds for the county, and in the real estate property tax records of the county treasurer.

If this form is being submitted with a Form C-1 (Intent) or CB-1 (Cathodic Protection Borehole Intent), you must supply the surface owners and the KCC with a plat showing the predicted locations of lease roads, tank batteries, pipelines, and electrical lines. The locations shown on the plat are preliminary non-binding estimates. The locations may be entered on the Form C-1 plat, Form CB-1 plat, or a separate plat may be submitted.

Select one of the following:

- I certify that, pursuant to the Kansas Surface Owner Notice Act (House Bill 2032), I have provided the following to the surface owner(s) of the land upon which the subject well is or will be located: 1) a copy of the Form C-1, Form CB-1, Form T-1, or Form CP-1 that I am filing in connection with this form; 2) if the form being filed is a Form C-1 or Form CB-1, the plat(s) required by this form; and 3) my operator name, address, phone number, fax, and email address.
- I have not provided this information to the surface owner(s). I acknowledge that, because I have not provided this information, the KCC will be required to send this information to the surface owner(s). To mitigate the additional cost of the KCC performing this task, I acknowledge that I am being charged a \$30.00 handling fee, payable to the KCC, which is enclosed with this form.

If choosing the second option, submit payment of the \$30.00 handling fee with this form. If the fee is not received with this form, the KSONA-1 form and the associated Form C-1, Form CB-1, Form T-1, or Form CP-1 will be returned.

I hereby certify that the statements made herein are true and correct to the best of my knowledge and belief.

Date: 4-23-12 Signature of Operator or Agent: Gary Schelling Title: Land Manager



Cunningham Field, KS

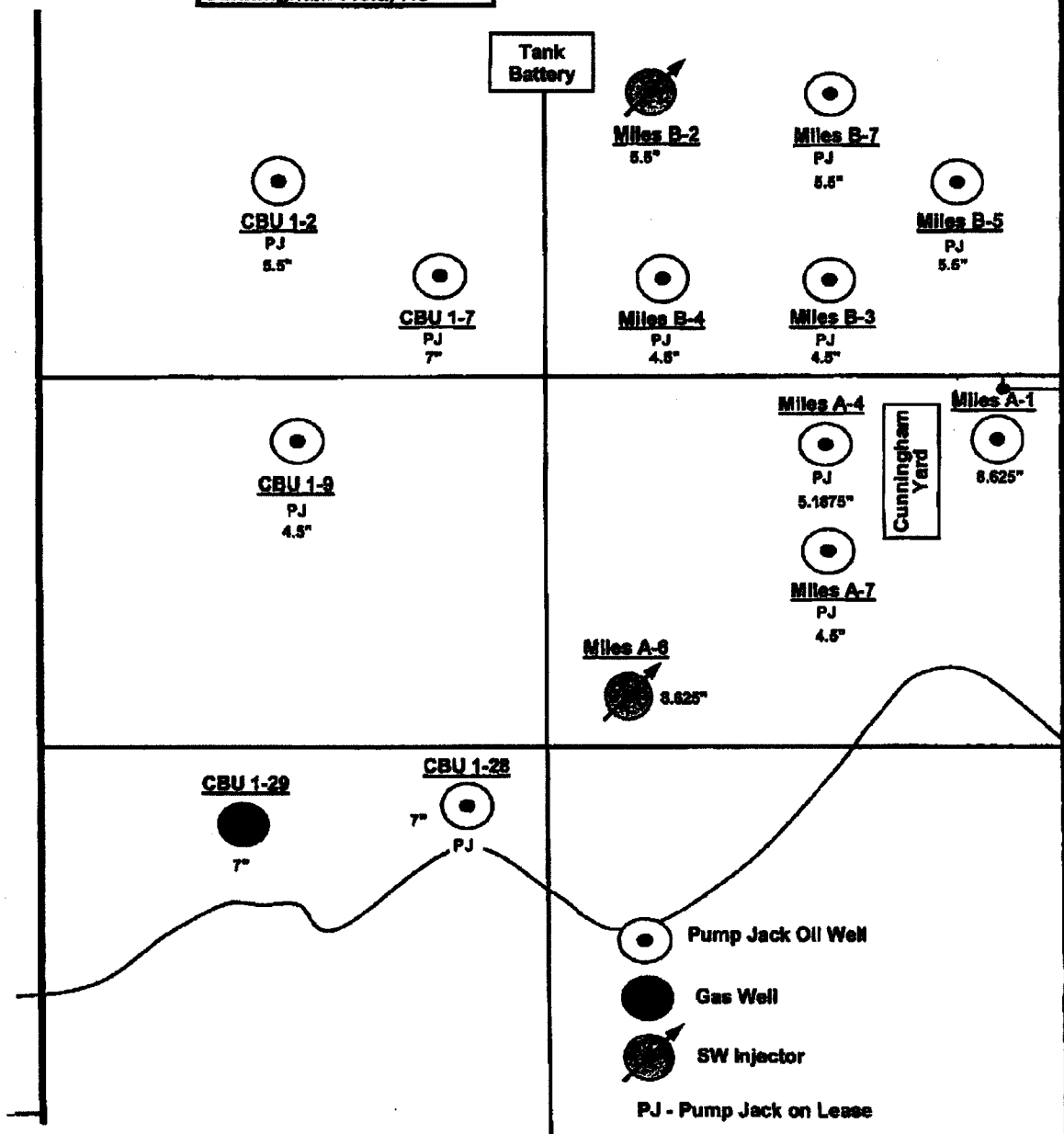
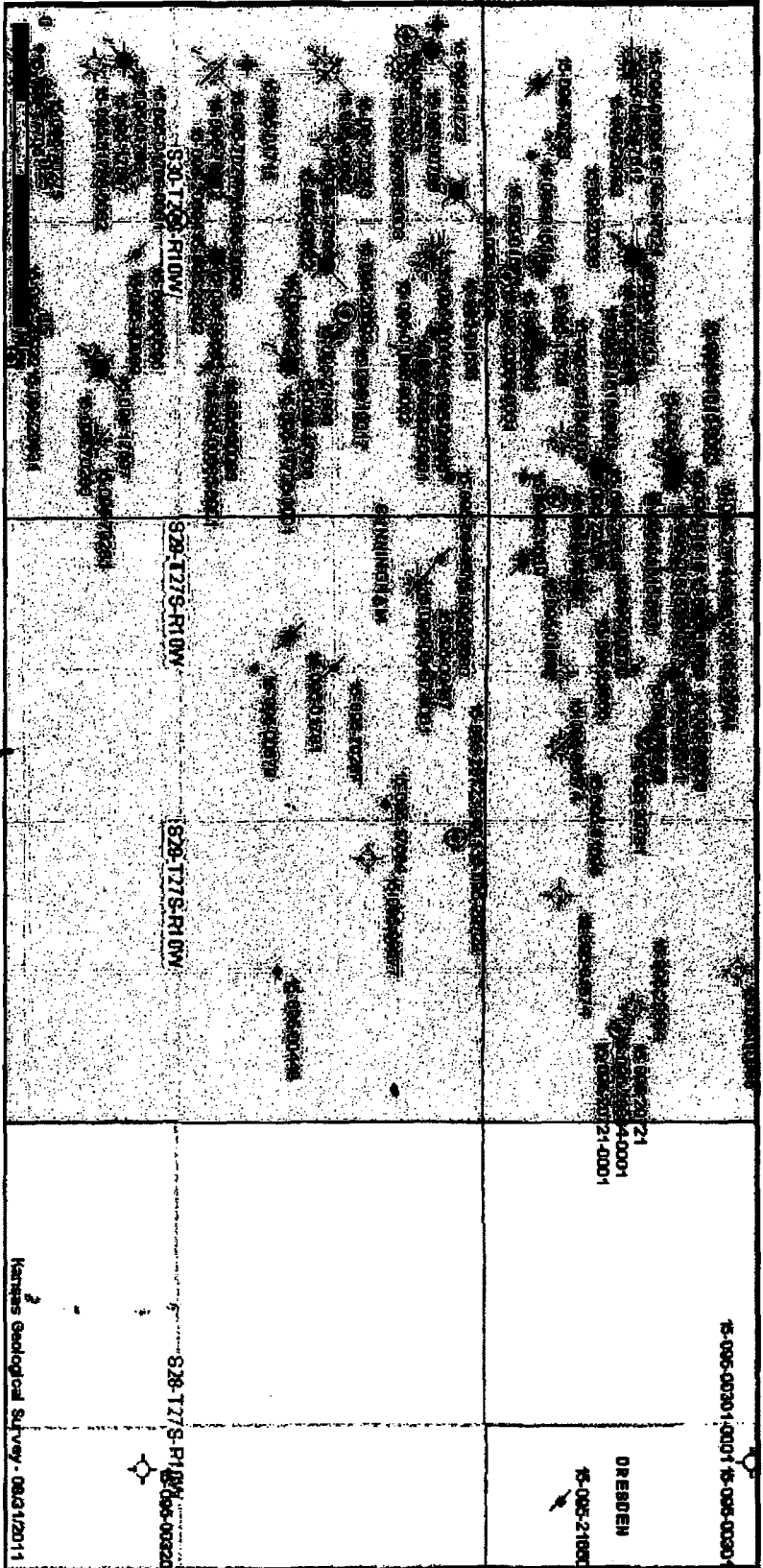


EXHIBIT B

Super Well  
200' FNL  
338' FEL

# MILES LEASE AREA



BEFORE THE STATE CORPORATION COMMISSION  
OF THE STATE OF KANSAS

In the Matter of the Application of KC Resources, ) Docket No. 12-CONS-\_\_\_\_-CWLE  
Inc. for a Well Location Exception for the Miles A-9 )  
Well, Located in Section 30, Township 27 South, ) License No. 03880  
Range 10 West, Kingman County, Kansas. ) Conservation Division

**NOTICE OF PENDING APPLICATION**

The State Corporation Commission of the State of Kansas, to:

All Oil and Gas Producers and Oil and Gas Purchasers, Royalty Owners, Landowners,  
and all Persons Whomsoever Concerned:

You, and each of you, are hereby notified that KC Resources, Inc. has filed an Application with the State Corporation Commission of the State of Kansas requesting an Order for the assignment of allowable at the appropriate time and a location exception to the Miles A-9 well located 200 feet from the north line and 338 feet from the east line in Section 30, Township 27 South, Range 10 West, Kingman County, Kansas. The following acreage has been attributed to the well for allowable purposes: The 40 acres surrounding the well located in the Northeast Quarter of Section 31, Township 31 South, Range 38 West, Kingman County, Kansas.

You are further notified that unless written protest is received by the State Corporation Commission within 15 days after publication of this Notice, the Application in this matter will be granted by administrative approval after said 15 day period. Any such protest should be mailed to the State Corporation Commission of the State of Kansas, Conservation Division, 130 South Market, Room 2078, Wichita, Kansas 67202, and to the Applicant at the address below.

All persons interested or concerned shall take notice of the foregoing and shall govern themselves accordingly.

James G. Flaherty, #11177  
**ANDERSON & BYRD, LLP**  
216 S. Hickory, P. O. Box 17  
Ottawa, Kansas 66067  
(785) 242-1234, telephone  
(785) 242-1279, facsimile  
[jflaherty@andersonbyrd.com](mailto:jflaherty@andersonbyrd.com)  
Attorneys for Applicant

**EXHIBIT**

C

## OFFSET OPERATORS, WORKING INTEREST OWNERS AND ROYALTY OWNERS

Crystal River Oil & Gas LLC  
P.O. Box 6749  
Snowmass Village, CO 81615

KC Resources, Inc.  
P.O. Box 6749  
Snowmass Village, CO 81615

Effie J. Adams  
Rural Delivery 2  
Federalsburg, MD 21632

Elvis Adams  
P.O. Box 3376  
Pinehurst, NC 28374

Lillie M. Adams  
P.O. Box 2100  
Denver, CO 80201

Betty Keifer Adams Irrev. Trust  
P.O. Box 3376  
Pinehurst, NC 28374

Alor LLC  
P.O. Box 457  
Van, TX 75790

American Baptist Foreign  
P.O. Box 851  
Valley Forge, PA 19482

Bernard S. Ames, Jr.  
P.O. Box 734  
Mashpee, MA 02601

Andrews Oil & Gas Partnership  
14 South Court  
Fort Washington, NY 11050

Robert G. Anderson Rev. Tr.  
Robert G. Anderson, Trustee  
20 E. 5<sup>th</sup> Street  
Tulsa, OK 74103

Stacey Jones Angel  
8080 North Central, Suite 1420  
Lock Box 12  
Dallas, TX 75206

Christine M. Angione  
137 Front Street, #210  
Schenectady, NY 12305

Judy Angione  
91 Alton Ave.  
Toronto, Ontario

Pauline Virginia Angione  
924 Kelly Road W.  
Boulder, CO 80302

Joe Anselmo  
17068 Via Pasa Tiempo  
San Lorenzo, CA 94580

Kathleen M. Ardis  
5997 Snow Hill Road  
Snow Hill, MD 21863

Blanche G. Baber  
P.O. Box 23  
Tribune, KS 67879

Amy H. Badger  
3311 Calle De Daniel NW  
Albuquerque, NM 87104

Edward C. Baker  
Pine Cone Inn  
Whaleysville, MD 21872

Thomas J. Baker II  
704 Blackshire  
Wilmington, DE 19805

William Kenneth Baker  
P.O. Box 468  
Ocean City, MD 21842

Willis M. Baldwin II  
669 C De Parque Drive E C  
Santa Barbara, CA 93103

Bandera Minerals LLC  
Attn: Mary Robles  
P.O. Box 3326  
Tulsa, OK 74101

Edward H. Barker, Deceased  
1935 Canyon Close Road  
Pasadena, CA 91107

Harry Bernard  
2479 Orange Avenue  
Costa Mesa, CA 92627

Emory L. Bauer  
1109 Adams Street  
Wilmington, DE 19801

F. Page Bearse  
242 Main Street  
Hyannis, MA 02601

Doretta Beaucamp Estate  
106 Sussex Court  
Lewis, DE 19958

Kay Beeson  
14000 Eel River Road  
Potter Valley, CA 95489

Harmon C. Bell Estate  
522 Blair Avenue  
Piedmont, CA 94611

Zoe A. Berryman  
470 High Street  
Auburn, CA 95603

Betty K. Borgnis  
1407 Nectar Lane  
West Chester, PA 19382

Annabell Bottimore  
P.O. Box 418  
Herald, CA 95638

Boy Scouts of America  
4000 Modoc Road  
Santa Barbara, CA 93110

Dorothy R. Breeding  
6158 Todd Road  
Federalsburg, MD 21632

Earl Breeding  
6964 Reliance Road  
Federalsburg, MD 21632

Glen S. Cade  
P.O. Box 816  
Chandler, TX 75758

Harold Cademartori  
932 Middlefield Drive  
Petaluma, CA 94952

**EXHIBIT**

D

Elizabeth Calbow  
25118 Hillmer Drive  
Hemet, CA 92543

Shelby H. Carter Jr.  
2301 Island Wood Road  
Austin, TX 78733

William H. Challenger  
P.O. Box 1116  
Los Fresnos, TX 78566

Julia Champagne  
215 Hill Street  
Waterbury, CT 06704

William D. Chamberlain  
22 Bowden Drive  
Huntington State, NY 11746

Helen Dornin Childs  
2011 Oakland Avenue  
Piedmont, CA 94611

Mayella E. M. Clark  
4929 Kalaniana'ole Hwy.  
Honolulu, HI 98621

Thomas Clements Trust  
P.O. Box 184  
Sierraville, CA 96126

Cleroy Inc.  
P.O. Box 3403  
Tulsa, OK 74103

Columbine II Limited  
P.O. Box 22854  
Denver, CO 80222

Henry P. Conron  
Ticonderoga, NY 12883

Mary Frances Davidson  
2369-3E Via Mariposa East  
Laguna Hills, CA 92653

Donald J. Decker  
61 Keywester Drive  
Lake Havasu City, AZ 86403

Lawrence A. Decker  
5699 Bluefield Road  
Auburn, NY 13021

Walter F. Decker  
15960 Chatfield Drive  
St. Charles Harbor, FL 33908

Kathleen Delamatyr  
5046 Moultrie  
Corpus Christi, TX 78413

H. Paul Dennison  
233 West Park Place  
Newark, DE 19711

Iva M. Dennison  
233 West Park Place  
Newark, DE 19711

Barbara A. Didrickson  
5997 Snow Hill Road  
Snow Hill, MD 21863

Bonnie Dill  
10973 Greensboro Road  
Denton, MD 21629

Myrna Dill  
7881 Dyer Road  
Denton, MD 21629

Ophelia Donovan  
248 Victoria  
San Francisco, CA 94132

J. A. Eddington and Ronald Craig  
1620 North Ridge Drive  
Duncan, OK 73533

Ellis Rudy Ltd.  
c/o Texas Capital Bank  
P.O. Box 570717  
Houston, TX 77257

Enerlex Inc.  
P. O. Box 701437  
Tulsa, OK 74170

Mary A. Evans Trust  
P.O. Box 5825  
Denver, CO 80217

Bengt Olof Finnberg  
Regenetsgatan 33 C S-53 217  
Sweden

Ester Finnberg  
12344 Farsta

Maria Katarina Finnberg  
Stockholm C  
Sweden

Rebecca Challenger Franke  
2605 Padre Blvd.  
South Padre Island, TX 78597

Carolyn H. Gainey  
4145 Sand Hill Circle  
Lizella, GA 31052

Wilfred F. Gawlik  
16619 Colony Terrace  
Sugar Land, TX 77479

Albro Gordon  
161-27 119<sup>th</sup> Road  
Jamaica, NY 11434

Mel C. Gray  
c/o First National Bank Trust Dept  
7201 N. 10<sup>th</sup> Street, 2<sup>nd</sup> Floor  
McAllen, TX 78504

Stacie Ann Gray  
c/o First National Bank Trust Dept  
7201 N 10<sup>th</sup> Street, 2<sup>nd</sup> Floor  
McAllen, TX 78504

Charles P Greenough Test. Tr.  
112 W Green  
Lindsborg, KS 67456

Mary I. Decker Hamill  
690 Ascot Way  
Lake Havasu City, AZ 86403

Harlow Royalties Ltd.  
c/o Texas Capital Bank  
P.O. Box 570717  
Houston, TX 77257

L. E. Harr  
P.O. Box 315  
Grass Valley, CA 95945

Faith M. Henrique  
34A Pearl Street  
Provincetown, MA 06257

Chester Clay Holloway  
187 Lindbergh Drive  
Atlanta, GA 30305

James A. Holloway  
475 Mt. Vernon Hwy., #C-231  
Atlanta, GA 30328

Mark Hopkins Holloway  
6037 Charing Drive  
Columbus, GA 31909

James E. Hopkins, Deceased  
14 Union Avenue  
Slingerlands, NY 12159

Marty Ray Hubbard  
26198 Shore Hwy.  
Denton, MD 21629

Randy Hubbard  
26365 Line Road  
Denton, MD 21629

Harriet E. Hughes  
5343 Hamilton Avenue  
Cincinnati, OH 45223

Clara M Humphreys  
104 S. Division Street  
Salisbury, MD 21801

Hurley Oil Properties Partnership  
1738 South Poplar St.  
Casper, WY 82601

C. Blair Hutson  
1811 9<sup>th</sup> Avenue  
Sacramento, CA 95818

C. R. Hutcheson Trust  
Texas Commerce Bank N A, Trustee  
Po Box 201595  
Houston, TX 77216

Imperial Oil Company  
c/o Texas Capital Bank  
Po Box 570717  
Houston, TX 77257

Imperial Rochester Syndicate  
P.O. Box 6246  
San Antonio, TX 78209

Flora T. Ireland  
511 Stanton Station Road  
Flemington, NJ 08822

Frances A. Jay  
518 East 19<sup>th</sup> Street  
Oakland, CA 94606

Rufus C. Johnson, MD  
604 Indian Lane  
Salisbury, MD 21801

Kansas Shallow Ltd.  
427 S. Boston Ave., Suite 802  
Tulsa, OK 74103

Kirby Minerals  
P.O. Box 268947  
Oklahoma City, OK 73125

Mary Klawiter  
KSK Dissolution  
P.O. Box 6759  
Snowmass Village, CO 81615

Reiner Klawiter  
KSK Dissolution  
P.O. Box 6759  
Snowmass Village, CO 81615

Marie M. Kohlman  
1450 Portland Avenue, #1910  
Rochester, NY 14621

Rollins M. Koppel  
P.O. Box 2878  
Harlingen, TX 78551

Eva Kullenberg  
13666 Haninge  
Sverige

Lanroy Inc.  
P.O. Box 3405  
Tulsa, OK 74101

Frances J. Lentz  
830 W. 40<sup>th</sup> St.  
Baltimore, MD 21211

Carl W. Lindquist  
4843 N. Troy Street  
Chicago, IL 60625

Love Family Trust  
301 Harmons Way  
San Marcos, TX 78666

Thomas E. Matson  
427 S. Boston Avenue, Suite 802  
Tulsa, OK 74103

Marjorie H. McCall  
P.O. Box 271  
Cutchogue, NY 11935

Nancy B. McCurley  
423 Dogwood Avenue  
Dover, DE 19901

McGroy Inc  
P.O. Box 3405  
Tulsa, OK 74101

The Russell N. McInturff Trust  
P.O. Box 6618  
Lubbock, TX 79493

The Terry G. McInturff Trust  
P.O. Box 6618  
Lubbock, TX 79493

Evelyn McKenzie  
1755 S. Vivian Ct.  
Lakewood, CO 80228

Gail Meredith  
26347 Line Road  
Denton, MD 21629

Eve S. Meriwether, Executor  
319 Vista Way  
Martinez, CA 94553

Sophie W. Middleton  
P.O. Box 404  
Wilmington, DE 19899

Marc Miles  
P.O. Box 339  
Energy, IL 62933

Michael B. Miles  
Route 1, Box 12  
Tribune, KS 67879

Matthew G. Miles  
P.O. Box 73  
Rogersville, MO 65742

Matthew G. and Ellen R. Miles  
Revocable Trus.  
P.O. Box 73  
Rogersville, MO 65742

Russell W. Munkenbeck  
Route 1, Box 192  
Schenevus, NY 12155

Jeanne Frances Nickerson  
101 Alma Street, #307  
Palo Alto, CA 94301

Estate of Mary B. Nolan  
124 Kentucky Street  
Vallejo, CA 94590

North Central Oil Corporation  
P.O. Box 200201  
Houston, TX 77216

Northern Natural Gas Company  
P.O. Box 1188  
Houston, TX 77251

Barbara Nylander  
7651 Old Charlotte Pike  
Nashville, TX 37209

Pacific Homes  
21021 Ventura Blvd.  
Woodland Hills, CA 91364

Bernice E. Poland  
c/o Alwyn D. Poland  
1210 Mordecai Drive  
Raleigh, NC 27604

John L. Pratt III, Deceased  
nka Vishnudev Pratt  
1401 Davos Pointe  
Woodridge, NY 12789

John W. Pride  
P.O. Box 701602  
Tulsa, OK 74170

Matthew L. Pride  
P.O. Box 701602  
Tulsa, OK 74170

Promco Inc.  
P.O. Box 151086  
Chevy Chase, MD 20825

Mae S. Randall  
5542 Likins Avenue  
Martinez, CA 94553

Robert J. Redden  
17 Fremont Road  
Newark, NE 19711

Jennie H. Richards, Deceased  
714 W. Ivy Drive  
Seaford, DE 10002

Beatrice Nave Riley  
3510 Front Street  
San Diego, CA 92103

RMS Eney, Inc.  
Gregory Purchase  
P.O. Box 6759  
Snowmass Village, CO 81615

RMS Energy, Inc.  
P.O. Box 6759  
Snowmass Village, CO 80615

Charles H. Roger Estate  
P.O. Box 2100  
Denver, CO 80201

Elmer Robinson  
2770 Possom Hill Road  
Federalsburg, MD 21632

Rande Jones Ross  
8080 North Central Expressway  
Suite 1420, Lock Box 12  
Dallas, TX 75206

Letty B. Rowe  
1296 Cumberland Avenue  
San Leandro, CA 94579

Frances E. Sagehorn  
3743 College Avenue  
Sacramento, CA 95818

Blanche Simmons Estate  
601 Chase Drive  
Tyler, TX 75701

Jack Skaggs Estate  
1709 S. Parkwood Drive  
Harlingen, TX 78550

T. W. Smith, Dec.  
General Delivery  
Saford, DE 10002

Monti Niles Spiegel  
1849 E. Willow Tree Circle  
Gilbert, AZ 85234

State of Connecticut  
363 Russell Road  
Newington, CT 06111

William and Bella Steiner  
333 12<sup>th</sup> Street  
Sparks, NV 89431

Diocese of St. Petersburg  
FBO St. Jerome Church  
Attn: Paul Ward, Finance Dept.  
P.O. Box 40200  
St. Petersburg, FL 33743

Ann Stiernberg Stone  
1513 Little Creek  
Harlingen, TX 78550

Richard A. Dreher  
dba Stripper Oil Company  
1405 Tall Grass Dr.  
Hays, KS 67601

Albert W. Sullenger  
P.O. Box 24  
Calpine, CA 96124

Rhoda J. Tafoya Revocable Trust  
UA 6/9/05 Rhoda J Tafoya, Miles  
Wayne Mcnerney, and Tina Lynne  
Tafoya, Co-Trustees  
7929 West Alex Ave.  
Peoria, AZ 85382

Amy Thetford  
706 Camp Road  
Denton, MD 21629

Hanna M. Thompson  
709 Bent Lane  
Newark, DE 19711

The Thorup Family 1990 Trust  
501 Portola Road, #5-F  
Portola Valley, CA 99028

Linda Gray Todd  
729 W. 8<sup>th</sup> Street  
Weslaco, TX 78596

Eva W. Vallomstad  
1810 Jewitt Drive  
Los Angeles, CA 90046

Greta Ellen Vilhelmina  
152 Dvarglinsgrand  
Hasselby 165 77  
Sweden

Bejie Vinson  
P.O. Box 7563  
Tyler, TX 75711

Wakefield Holdings Co.  
P.O. Box 3880  
Wilmington, DE 19807

Wakefield Royalties Inc.  
P.O. Box 31508  
Palm Beach Gardens, FL 33420

AIF for Frank G. Wakefield  
P.O. Box 350  
Wilmington, DE 19807

Susannah Walton Page Warner  
2529 Battery Place  
Wilmington, NC 28403

Margaretrose Weishaar  
275 Peaceful Drive  
Fort Myers, FL 33917

J. W. Westervelt  
807 Talbot Street  
Tara

Polly H. Williams  
2919 Hillcreek Drive  
Augusta, GA 30909

George J. Winkelman  
2465 American River Drive  
Sacramento, CA 95825

Wm. H. Yule, Sr. Trust 508  
Suc. Trste. Wells Fargo  
P.O. Box 5383  
Denver, CO 80217

VIA CERTIFIED MAIL 4-24-12



**COPY**

## Crystal River Oil & Gas, LLC

P.O. Box 6749  
Snowmass Village CO 81615

110 Midland Avenue  
Basalt CO 81621

Office: (970) 927-2764  
Facsimile: (970) 927-3862

April 24, 2012

CRJ Farm Trust  
4021 SE 37<sup>th</sup> Street  
Topeka, Kansas 66685  
**RE: KSONA Surface Owner Notification / Intent to Drill**

To Whom It May Concern:

Pursuant to the above captioned matter this date, attached, please be in receipt of a Form C-1, intent to drill, Form CDP-1, Application for Surface Pit, and Form KSONA-1, Surface Owner Notification for your review.

Contact information:

- K.C. Resources, Inc. dba Crystal River Oil & Gas, LLC  
P.O. Box 6749, Snowmass Village, CO 81615
- (970) 927-2764 Office
- (970) 927-3862 FAX
- [frontdesk@crystalriveroil.com](mailto:frontdesk@crystalriveroil.com)

Please contact me at the aforementioned with any questions or concerns.

Very truly yours,

  
Gary G. Schelling

**EXHIBIT**

E