

**BEFORE THE STATE CORPORATION COMMISSION
OF THE STATE OF KANSAS**

In the matter of the application of Jordan Oil) Docket No. 24-CONS-3295-CEXC
Management Inc. for an exception to the)
10-year time limitation of K.A.R. 82-3-111 for))
Its Latta A #9 well located in the NW SW NE) CONSERVATION DIVISION
of Sec 8-30S-2W, Sumner County, Kansas)
_____) License No.: 34303

APPLICATION

COMES NOW Jordan Oil Management Inc. (“Operator”) for its application in the captioned matter states as follows:

1. Operator is a corporation authorized to do business in the State of Kansas. Operator’s address is 8463 South Ida St, Haysville, KS 67060.

2. Operator has been issued by the Kansas Corporation Commission Operator’s License #34303, which expires on September 30th, 2024.

3. Operator is the owner and operator of the Latta A #9 well, API #15-191-20581-00-00 (“the subject well”) which is located in the Northwest quarter of the Southwest quarter of the Northeast quarter of Section 8, Township 30 South, Range 2 West, Sumner County, Kansas. The subject well comprises the following lands:

Northeast quarter of Section 8 and North half of the Southeast quarter of Section 8, Township 30 South, Range 2 West, Sumner County, Kansas, containing 240 acres, more or less (“leased premises”).

4. Pursuant to K.A.R. 82-3-111, Operator obtained temporary abandonment status for the subject well on March 31st, 2006. The subject well has maintained such status from March, 2006, to the present date.

5. On or about December 14th, 2023, the Kansas Corporation Commission notified Operator that temporary abandonment status for the subject well would be denied because the subject well had been temporarily abandoned for more than ten (10) years.

6. K.A.R. 82-3-111 imposes a 10-year limitation on the amount of time during which wells may be temporarily abandoned, but an exception to the 10-year limitation may be obtained pursuant to said regulation through an Application filed with the Commission pursuant to K.A.R. 82-3-100. Applicant seeks such an exception.

7. On or about March 5th, 2024, the Subject Well passed a Commission Staff-witnessed mechanical integrity test of the casing between the surface and a point within fifty (50) feet above the uppermost perforation or open hole in the well.

8. Applicant wishes to continue TA status for the Subject Well, because Applicant intends to use the well for the following purpose: backup injection well.

9. Operator is holding the subject well for use as a backup injection well in the active Latta A Waterflood, which could lead to an additional 10,000 BO in reserves. Estimated cost to return the well to injection is \$40,000. Estimated cost to plug is \$25,000. Estimated cost to plug all wells on lease is \$175,000. The lease currently makes 2.5 BOPD from two producing and two injection wells, with three TA wells.

10. Operator has included a plat map showing the locations of all producing, injection, temporarily abandoned, abandoned, and plugged wells located on the same leased premises as the subject well.

11. Based on the foregoing, Operator requests the Commission grant a third exception to the 10-year limitation, specifically to allow the subject well to remain eligible for temporary abandonment status for the three (3) years following the August 14th, 2023, expiration of the exception to the 10-year limitation, subject to yearly renewal with the appropriate Conservation Division District, but without further need to re-apply for a new exception each of the three (3) years prayed for in this application to the Commission.

12. Listed in the attached Exhibit "A" are the names and addresses of the following persons:


- A. Each operator of each oil and gas lease covering lands within one-half (1/2) mile radius of the subject well; and
- B. Each person who owns any mineral interest of record in and under any lands located within one-half (1/2) mile radius of the subject well (provided that such mineral interest is not covered by any oil and gas lease).

12. Notice of this application will be published pursuant to K.A.R. 82-3-135a. In addition, notice of the hearing to be held in this matter will be provided as prescribed by K.A.R. 82-3-135.

WHEREFORE, Operator prays that this matter be set for hearing, and upon hearing, that the Commission grant Operator's request for a second exception to the 10-year limitation during which well may be temporarily abandoned pursuant to K.A.R. 82-3-111 so as to allow the subject well to remain temporarily abandoned for three (3) years following the expiration of the August 14th, 2023 exception to the 10-year limitation, subject to yearly renewal with the appropriate Conservation Division District, but without further need to re-apply for a new exception each of the three (3) years prayed for in this application.

Respectfully Submitted,

Justin Bruns
8463 South Ida
Haysville, KS 67060
620-440-2595

By: 
Signature of Submitter

VERIFICATION

STATE OF KANSAS)
)
COUNTY OF SEDGWICK) SS:

Justin Bruns, of lawful age, being first duly sworn, upon oath states:

That he has the authority on behalf of Operator to file this application, has read the application, knows the contents, and knows all of the statements in the application are true and correct.

Justin Bruns
Signature of Submitter

Subscribed and sworn to before me this 19 day of April, 2024

Laura M. Popplewell
Notary Public

My appointment expires: 12-21-2026



CERTIFICATE OF SERVICE

I hereby certify on this 19 day of April, 2024, true and correct copies of the above and foregoing Application and the Notice of Application were served by depositing copies of the same in the United States Mail, postage prepaid, and properly addressed to the landowner/s set forth in paragraph 11 of said Application and each party set forth in Exhibit "A" attached to said Application filed by Operator, and a digital scan of the application was delivered electronically to the Kansas Corporation Commission.



Justin Brun

EXHIBIT A

Petroleum Property Services, Inc.
125 N. Market, Suite 1251
Wichita, KS 67202

Pioneer Oil Company, Inc.,
P. O. Box 237
Vincennes, IN 47501

Darrel Van Allen Living Trust
Arlene G. Van Allen Living Trust
500 Janet
Clearwater, KS 67026

Keith & Judy Light
1229 N. Maple Road
Conway Springs, KS 67031-8026

Vess Oil Corporation
1700 Waterfront Parkway, Building 500
Wichita, KS 67206

30S-2W
Sumner Co., KS

Latta A #9
Application for Exemption
NW 3/4 Sec 9, 30S-2W
Sumner County, KS

POSTED WELL DATA
Operator
Well Name

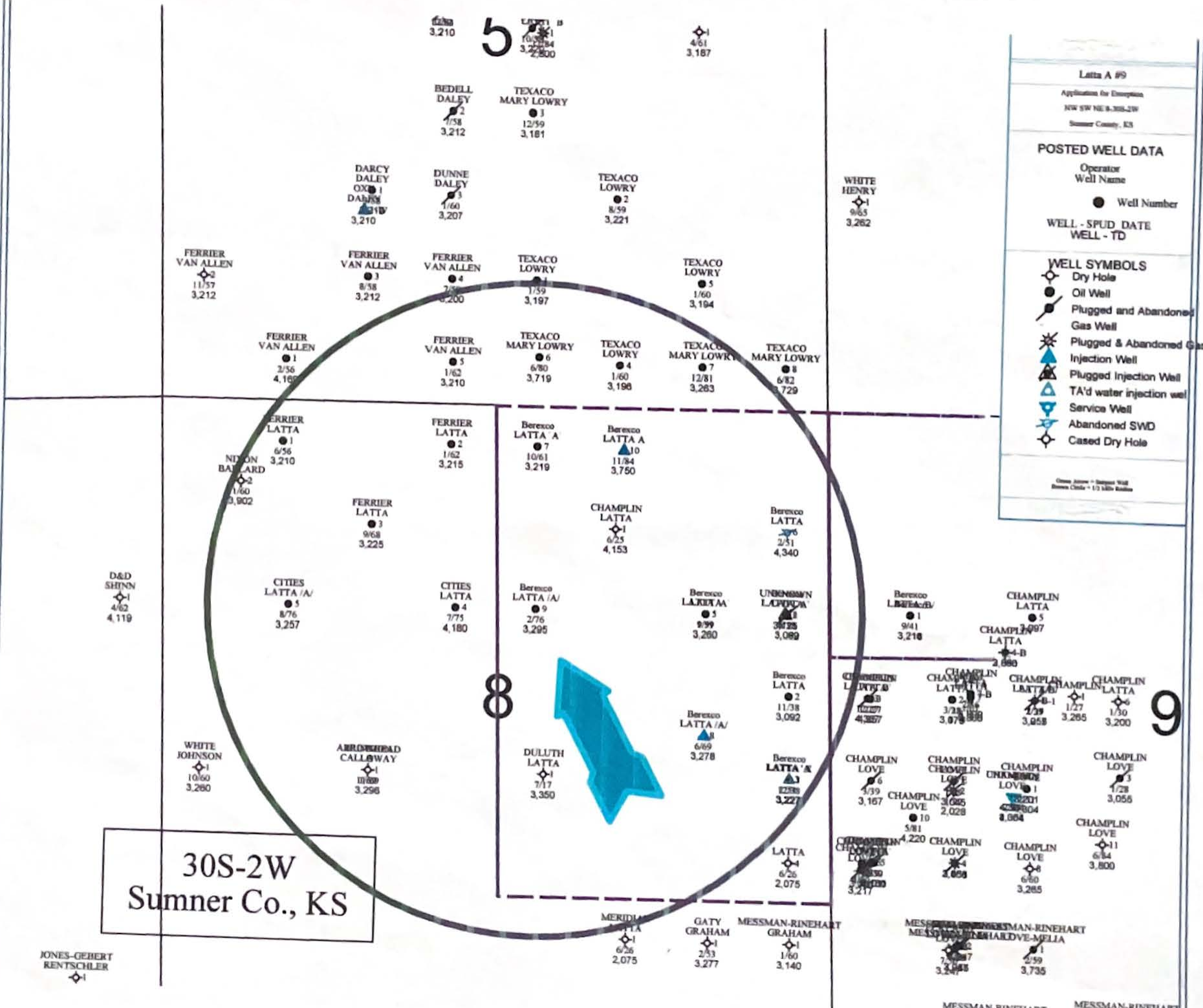
● Well Number

WELL - SPUD DATE
WELL - TD

WELL SYMBOLS

- Dry Hole
- Oil Well
- ⊗ Plugged and Abandoned Gas Well
- ⊗ Plugged & Abandoned Gas Well
- ▲ Injection Well
- ▲ Plugged Injection Well
- ▲ TA'd water injection well
- ▽ Service Well
- ⊗ Abandoned SWD
- ◇ Cased Dry Hole

Green Arrow = Original Well
Green Circle = 1/2 Mile Radius



3,210

5

10/28/84
3,280

461
3,187

BEDELL DALEY
2
1/58
3,212

TEXACO MARY LOWRY
1
12/59
3,181

DARCY DALEY
OX
1
DAN
310
3,210

DUNNE DALEY
3
1/60
3,207

TEXACO LOWRY
2
8/59
3,221

WHITE HENRY
1
9/63
3,262

FERRIER VAN ALLEN
2
11/57
3,212

FERRIER VAN ALLEN
3
8/38
3,212

FERRIER VAN ALLEN
4
7/59
3,200

TEXACO LOWRY
1
1/59
3,197

TEXACO LOWRY
5
1/60
3,194

FERRIER VAN ALLEN
1
2/56
4,165

FERRIER VAN ALLEN
5
1/62
3,210

TEXACO MARY LOWRY
6
6/80
3,719

TEXACO LOWRY
4
1/60
3,198

TEXACO MARY LOWRY
7
12/81
3,263

TEXACO MARY LOWRY
8
6/82
3,729

FERRIER LATTA
1
6/56
3,210

FERRIER LATTA
2
1/62
3,215

Berresco LATTA A
7
10/61
3,219

Berresco LATTA A
10
11/84
3,750

CHAMPLIN LATTA
1
6/25
4,153

Berresco LATTA
2
2/51
4,340

NIXON BALLARD
2
1/60
3,902

FERRIER LATTA
3
9/68
3,225

Berresco LATTA /A/
9
2/76
3,295

Berresco LATTA A
5
9/99
3,280

UNKNOWN LATTINA
1
3/25
3,089

Berresco LATTINA/B/
1
9/41
3,218

CHAMPLIN LATTA
5
3/97
3,907

D&D SHINN
1
4/62
4,119

CITIES LATTA /A/
5
8/76
3,257

CITIES LATTA
4
7/75
4,180

8



Berresco LATTA /A/
8
6/69
3,278

Berresco LATTA
2
11/38
3,092

CHAMPLIN LATTINA
3
10/27
4,257

CHAMPLIN LATTINA
2
3/28
3,075

CHAMPLIN LATTINA
1
1/27
3,955

CHAMPLIN LATTINA
1
1/27
3,265

CHAMPLIN LATTINA
6
1/30
3,200

WHITE JOHNSON
1
10/60
3,280

ARROWHEAD CALLOWAY
1
10/60
3,296

DULUTH LATTA
1
7/17
3,350

Berresco LATTINA
1
2/28
3,227

CHAMPLIN LATTINA
1
1/27
3,955

CHAMPLIN LOVE
6
4/39
3,167

CHAMPLIN LOVE
2
3/28
3,028

CHAMPLIN LOVE
1
1/27
3,955

CHAMPLIN LOVE
3
1/28
3,055

CHAMPLIN LOVE
1
1/30
3,800

30S-2W
Sumner Co., KS

JONES-GERBERT RENTSCHLER
1
10/60
3,280

MERIDIAN LATTINA
1
6/26
2,075

GATY GRAHAM
1
2/53
3,277

MESSMAN-RINEHART GRAHAM
1
1/60
3,140

MESSMAN-RINEHART LOVE-MELIA
1
7/27
3,247

MESSMAN-RINEHART LOVE-MELIA
1
2/59
3,735

MESSMAN-RINEHART LOVE-MELIA

MESSMAN-RINEHART LOVE-MELIA

Jordan Oil Management, INC

BEFORE THE STATE CORPORATION
COMMISSION OF THE STATE OF KANSAS
NOTICE OF FILING APPLICATION

RE: JORDAN OIL MANAGEMENT INC - - Application for a third exception to the 10-year time limitation of K.A.R. 82-3-111 for the Latta A #9 well, located in Sumner County, Kansas.

TO: All Oil & Gas Producers, Unleased Mineral Interest Owners, Landowners, and all persons whomever concerned.

You, and each of you, are hereby notified that Jordan Oil Management, INC. has filed an application for a third exception to the 10-year time limitation of K.A.R. 82-3-111 for the Latta A #9, located in the NW SW NE of Section 8-30S-2W, Sumner County, Kansas.

Any persons who object to or protest this application shall be required to file their objections or protest with the Conservation Division of the State Corporation Commission of the State of Kansas within fifteen (15) days from the date of this publication. These protests shall be filed pursuant to Commission regulations and must state specific reasons why the grant of the application may cause waste, violate correlative rights or pollute the natural resources of the State of Kansas.

All persons interested or concerned shall take notice of the foregoing and shall govern themselves accordingly.

JORDAN OIL MANAGEMENT, LLC
PO BOX : 152, Haysville, KS 67060
Haysville, Kansas 67060
620-440-2595