

**BEFORE THE STATE CORPORATION COMMISSION  
OF THE STATE OF KANSAS**

In the matter of the failure of Viva International, ) Docket No. 20-CONS-3182-CPEN  
Inc. ("Operator") to comply with K.A.R. 82-3- )  
603 at the Wright Lease in Linn County, ) CONSERVATION DIVISION  
Kansas. )  
\_\_\_\_\_ ) License No. 5556

In the matter of the failure of Viva International, ) Docket No. 20-CONS-3255-CPEN  
Inc. ("Operator") to comply with K.S.A. 55-164 )  
and K.A.R. 82-3-120 at the Campbell, Carlson, ) CONSERVATION DIVISION  
and Gillian Simpson Leases in Wilson and )  
Sedgwick County, Kansas. ) License No. 5556  
\_\_\_\_\_ )

**PRE-FILED DIRECT TESTIMONY**

**OF**

**JOHN ALMOND**

**ON BEHALF OF COMMISSION STAFF**

**JULY 27, 2020**

1   **Q. What is your name and business address?**

2   A. John Almond, 137 E. 21<sup>st</sup> Street, Chanute, KS 66720

3   **Q. By whom are you employed and in what capacity?**

4   A. I am employed by the Conservation Division of the Kansas Corporation Commission (KCC  
5       or Commission), District #3 Office, as a Compliance Officer and Environmental Compliance  
6       and Regulatory Specialist (ECRS).

7   **Q. Would you please briefly describe your educational background and work experience?**

8   A. I graduated from Chanute High School in 1973. I worked in Southeast Kansas operating John  
9       Almond Contract Services. We had six employees pumping leases, maintaining wells and  
10      equipment, and taking care of several hundred wells in Allen, Anderson, Crawford, Linn,  
11      Neosho, Woodson, and Wilson Counties. I had a pulling unit, backhoe, and service vehicles  
12      to maintain and service old and new oil, water supply, injection, and disposal wells. We also  
13      conducted mechanical integrity tests (MITs) on injection and disposal wells, and laid  
14      underground electric, production and injection lines for wells in the oil industry for over  
15      twenty years. In May of 1997, I was hired by the Kansas Corporation Commission District #3  
16      Office at Chanute as a Petroleum Industry Regulatory Technician (PIRT) I. Shortly thereafter  
17      I advanced to a PIRT II. In 1999, I was promoted to PIRT III as the District #3 Compliance  
18      Officer. Due to a statewide reclassification of environmental positions, I am now an ECRS  
19      and the Compliance Officer in District #3.

20   **Q. Have you previously testified before this Commission?**

21   A. Yes.

1 **Q. What duties does your position with the Conservation Division involve?**

2 A. As Compliance Officer, I prepare evidence necessary to recommend penalties for probable  
3 violations of Commission regulations. My job includes reviewing Staff field reports,  
4 coordinating day-to-day operations of the District #3 Office, sending notice of violation  
5 letters, and generally trying to resolve compliance issues. I work to coordinate scheduling of  
6 Staff-witnessed well completions, well plugging's, and MITs. I coordinate the investigation  
7 of spills and complaints, verify proper construction of wells, help train District Staff, and work  
8 with Commission Staff in Wichita. I conduct inspections and investigations on special  
9 projects myself or in the absence of assigned staff whenever necessary. I work with lease  
10 operators, landowners, local, county and state agencies and organizations resolving oil and  
11 gas related issues and other things as required.

12 **Q. What is the purpose of your testimony in this matter?**

13 A. The purpose of my testimony is to discuss the evidence supporting the Commission's finding  
14 in regard to the violation issued against Viva International, Inc. (Operator) in Docket No.  
15 20-CONS-3182-CPEN (the 20-3182 Docket) and Docket No. 20-CONS-3255-CPEN (the  
16 20-3255 Docket). These dockets were consolidated on June 4, 2020. I was involved with both  
17 dockets due to my position as the District #3 Compliance Officer

18 ***Docket 20-CONS-3182-CPEN***

19 **Q. Are you familiar with the 20-3182 Docket?**

20 A. Yes, Operator was penalized for eight violations of K.A.R. 82-3-603(b) for failing to timely  
21 report spills at the Wright #4-87, Wright #7-87, Wright #9-87, Wright #12-87, Wright #20-89,  
22 Wright #28-89, Wright #29-89, and Wright #40-90 (Subject Wells) and eight violations of

1 K.A.R. 82-3-603(e) for failing to clean up the spills by the deadline prescribed in writing by  
2 the District Office at the Subject Wells located on the Wright Lease in Linn County, Kansas.

3 **Q. Would you please explain the requirements of K.A.R. 82-3-603(b) and (e)?**

4 A. Yes. K.A.R. 82-3-603(b) provides that each operator shall notify the appropriate district  
5 office of any spill, except that such notification is not necessary for very minor amounts of  
6 saltwater, oil, or refuse, where the leaks or drips are not ongoing, continual, repeated,  
7 intentional, or the result of abnormal operations. K.A.R. 82-3-603(e) provides that each  
8 operator shall clean up any spill which requires notification within 10 days after discovery or  
9 knowledge, or by the deadline prescribed in writing by the district office, and that each  
10 operator shall clean up any spill which does not require notification upon completion of the  
11 routine operation or condition that caused the leak, drip, or escape, or within 24 hours of  
12 discovery or knowledge, whichever occurs sooner.

13 **Q. Is spill defined by K.A.R. 82-3-101(a)(69)?**

14 A. Yes, it is defined as any escape of saltwater, oil, or refuse by overflow, seepage, or other  
15 means from the vicinity of oil, gas, injection, service, or gas storage wells, or from tanks,  
16 pipelines, dikes, or pits, if the wells, tanks, pipelines, dikes, or pits are involved in or related  
17 the exploration or drilling for oil or gas; the lease storage, treatment, or gathering of oil or  
18 gas; or the drilling, operating, abandonment, or post-abandonment of wells.

19 **Q. Does this regulation also provide guidance as to what vicinity means?**

20 A. Yes, for purposes of this regulation, “vicinity” means the area within six feet of the wellhead.

21 **Q. Does K.A.R. 82-3-603 clarify what discovery or knowledge is considered to mean?**

22 A. Yes, for purposes of K.A.R. 82-3-603, discovery or knowledge is the point when the operator  
23 knew or reasonably should have known of the spill.



1 **Q. What is the penalty for failure to comply with K.A.R. 82-3-603(b) and K.A.R. 82-3-**  
2 **603(e)?**

3 A. The penalty for failure to notify the appropriate district office of a spill pursuant to K.A.R.  
4 82-3-603(b) is punishable by a \$250 penalty for the first violation, a \$500 penalty for the  
5 second violation, and a \$1,000 penalty and an operator license review for the third violation.  
6 Failure to contain and clean up a spill pursuant to K.A.R. 82-3-603(e) shall be punishable by  
7 \$1,000 for the first violation, \$2,500 for the second violation and \$5,000 and an operator  
8 license review for the third violation.

9 **Q. How did the Subject Wells come to your attention?**

10 A. On October 25, 2019, I took the initial complaint about spills on the Wright Lease located in  
11 Section 18, Township 22 South, Range 22 East, Linn County, Kansas. I assigned the  
12 complaint to Keith Carswell on Monday October 28, 2019. Keith investigated the complaint  
13 and found spills at the location of the Subject Wells. On October 29, 2019, I helped Keith  
14 write the Notice of Violation (NOV) letter he sent to Operator. I also prepared the penalty  
15 recommendation for failure to report the eight spills and failure to clean up the eight spills on  
16 the Wright Lease by the deadline prescribed in the NOV letter.

17 **Q. Have you reviewed the testimony submitted by Keith Carswell regarding the 20-3182**  
18 **Docket?**

19 A. Yes. Keith Carswell investigated the complaint regarding the Subject Wells, none of the wells  
20 had proper surface control to prevent the fluids from leaking on the ground at the surface.

1 **Q. Did you know that Operator had a suspended license at the time of the complaint on the**  
2 **Wright Lease?**

3 A. Yes. Their license was suspended on June 19, 2019, for failure to comply with the  
4 Commission Order in Docket No. 19-CONS-3369-CPEN. Even though Operator's license  
5 was suspended, they are still required to comply with KCC regulations regarding spill  
6 notification and remediation.

7 **Q. Did you contact Operator about the spills on the Wright Lease?**

8 A. I tried to contact Operator by phone on October 25, 2019, when I received the complaint about  
9 the spills on the Wright Lease; however, the office phone number listed for the Operator was  
10 disconnected.

11 On December 12, 2019, Operator contacted me about scheduling some past due MITs. At  
12 that time I was able to inform him that penalty recommendations for the failures to report and  
13 failures to clean up the eight spills at the Subject Wells had been sent to Legal Staff in Wichita.

14 **Q. Have you ever been on the Wright Lease where the eight spills in this docket were**  
15 **located?**

16 A. Yes. I am familiar with the lease.

17 **Q. Does the Wright Lease have a UIC injection permit authorized by the Kansas**  
18 **Corporation Commission?**

19 A. Yes. The UIC injection permit E-25078 was authorized by the Kansas Corporation  
20 Commission in 1991.

1   **Q. Are there also adjoining leases or leases in the immediate area that have authorized**  
2       **injection permits?**

3   A. Yes. There are two leases adjoining the Wright lease to the west in Section 18, the Cox Lease  
4       and the Mitchell Lease. Both leases have authorized injection permits with injection wells.  
5       There are also two leases, the Miller Lease and Webber Lease, to the south that have  
6       authorized injection permits and injection wells, in Section 19. All of the injection permits  
7       were issued in the early 1990s by the Kansas Corporation Commission. The Wright, Mitchell,  
8       Cox, Miller, and Webber Leases have had injection wells in operation, putting water into the  
9       injection wells for nearly 30 years.

10   **Q. What are some environmental concerns that arise with inactive leases that have and are**  
11       **surrounded by other leases with injection wells?**

12   A. Injection over an extended period of time increases the pressure in the formation so the oil  
13       can easily begin to flow from the formation to the surface. If the producing wells are not  
14       equipped with proper surface control, the pressure in the formation can push oil and saltwater  
15       onto the surface through the producing wells, even if the injection stops.

16   **Q. How long would it take before the wells would begin to flow at the surface?**

17   A. I have seen wells in this particular scenario begin to flow at the surface within 24 to 48 hours  
18       of cessation of production.

19   **Q. Was the Wright Lease inactive for a period of time prior to the October 25, 2019**  
20       **complaint concerning the spills?**

21   A. Yes.

1 **Q. How do you know the Wright Lease was inactive prior to the October 25, 2019**  
2 **complaint?**

3 A. Operator's license was suspended on June 19, 2019. While this, in and of itself does not prove  
4 the shut-in occurred, Legal Staff requested lease inspections for Operator's leases to verify  
5 the status of the leases and to make sure they were not operating leases with a suspended  
6 license. On August 22, 2019, I went to the Wright Lease and found it was not in operation.  
7 The power company had removed the electric meters from the electric disconnect boxes that  
8 provides power to the lease. I took a picture of the electric meter disconnect boxes and  
9 submitted my field reports to Legal Staff documenting my findings on August 22, 2019. That  
10 inspection report is attached as *Exhibit JA-1*.

11 **Q. Were you able to see whether any of the wells on the Wright Lease were shut-in or**  
12 **leaking fluids on the ground on August 22, 2019?**

13 A. No. When I went to the Wright Lease on August 22, 2019, I found the entire lease had eight  
14 feet tall corn with no lease roads going to any of the wells. I did not want to destroy the  
15 landowner's corn crop by driving to the individual wells on the lease. The purpose of my field  
16 inspection was to only see if the lease was in operation.

17 **Q. Had the electricity been disconnected at any of Operator's other leases?**

18 A. Yes, electric meters had also been removed from the electric disconnect boxes at the Varner,  
19 Finley, Watters, Carlson, Campbell, Adalgren, Rubow, Darrel Nelson, Olsen, White, H.R.  
20 Olsen, Nelson, and Larson Leases in Wilson County and the Wright, Mitchell, Cox, Miller  
21 and Webber Leases in Linn County.

1   **Q. Do you believe Operator was responsible for reporting and cleaning up the eight spills**  
2       **on the Wright Lease?**

3   A. Yes. The wells remained in Operator's well inventory until at least February 1, 2020, because  
4       that is the effective date of the Transfer of Operator Responsibility (T-1) form submitted on  
5       May 27, 2020. The T-1 is attached as *Exhibit JA-2*.

6   *Docket 20-CONS-3255-CPEN*

7   **Q. Are you familiar with the 20-3255 Docket?**

8   A. Yes, Operator was penalized for failing to cease operations upon the June 19, 2019,  
9       suspension of their operator's license. Operator's license was suspended for violating the  
10      Commission's Penalty Order in Docket 19-CONS-3369-CPEN.

11   **Q. Have you reviewed testimony submitted by Dallas Logan concerning this matter?**

12   A. Yes.

13   **Q. What is the penalty for operating under a suspended license?**

14   A. There is no specific dollar amount listed in K.S.A. 55-155; however, \$10,000 is the maximum  
15      daily penalty allowed by K.S.A. 55-164. The Commission can find each day of a continuing  
16      violation to be a separate violation.

17   **Q. Was Operator notified that their license was suspended?**

18   A. Yes, Legal Staff sent a Notice of License Suspension letter to Operator on June 19, 2019.  
19      Once an operator's license is suspended it is illegal for them to conduct oil and gas operations  
20      in Kansas until their license is reinstated. The letter allows the operator 10 days from the date  
21      of the letter to shut-in all of their operations. It goes on to state that if Commission Staff  
22      discovers the operator performing oil and gas operations after that time-period then Staff will  
23      recommend a Shut-In Order, including an additional \$10,000 penalty.

1 I also reminded Operator that his license was suspended when he called me on December  
2 12, 2019, about scheduling MITs that were past due. I told him that he needed to contact Legal  
3 Staff in Wichita to see exactly what he needed to get his license re-instated.

4 **Q. Is there other evidence of Operator producing while under suspension?**

5 A. Yes, I reviewed public records found on the Kansas Geological Survey (KGS) website that  
6 indicate the Operator was producing and selling oil from the Gillian Simpson lease in  
7 Sedgwick County, Kansas, while suspended. Those records were attached to the Penalty  
8 Order as *Exhibit D*, which I have reviewed. The records indicate that Operator sold 159.76  
9 barrels of oil (bbls) in July 2019, 159.84 bbls in August 2019, 159.79 bbls in September 2019,  
10 and 166.11 bbls in October 2019. The production information has also been updated since the  
11 Penalty Order was issued. It now indicates 160.66 bbls were produced and sold in December  
12 2019. That information has been attached as *Exhibit JA-3*. Commission records show  
13 Operator's license was suspended until December 23, 2019. Therefore, all production during  
14 the six-months of license suspension was illegal production.

15 **Q. Is illegal production defined by Kansas statute or regulation?**

16 A. Yes, K.A.R. 82-3-101(a)(39) defines illegal production as any production in violation of the  
17 statutes, rules, regulations, or orders of the Commission.

18 **Q. Is this the first time Operator has been penalized for producing under a suspended**  
19 **license?**

20 A. Yes, the matters underlying those suspensions occurred in another District, so I am not  
21 familiar with the details or circumstances that led to the suspensions; however, I am aware of  
22 the other dockets involving operating on a suspended license. The records also indicate

1 Operator has had over 100 violations and have had their operator's license suspended 14  
2 times.

3 **Q. Please summarize your recommendations.**

4 A. Both Penalty Orders should be affirmed. The assessment of the \$10,000.00 penalty in the  
5 20-3182 Docket is reasonable and should be upheld. Operator failed to notify the District  
6 Office of the eight spills at the Subject Wells on the Wright Lease as required by regulation  
7 and failed to clean up the eight spills by the deadline prescribed in writing in the NOV letter  
8 sent on October 29, 2019. The Commission found eight first-time violations of K.A.R. 82-3-  
9 603(b); as well as, eight first-time violations of K.A.R. 82-3-603(d), and Staff's testimony  
10 supports this assessment.

11 I also agree that the Commission's finding that the assessment of a \$50,000 penalty in the  
12 20-3255 Docket is an actual and substantial economic deterrent and should be upheld.  
13 Operator was found to be producing under a suspended license for the fourth time in the past  
14 six years. Operator's history of producing under a suspended license, as well as, the fact that  
15 Operator has been penalized for over 100 violations and had their license suspended 14 times  
16 also support the penalty issued in the Penalty Order.

17 **Q. Does this conclude your testimony?**

18 A. Yes.

## KCC OIL/GAS REGULATORY OFFICES

Inspection Date: 08/22/2019 District: 3 Incident Number: 6582

☐ New Situation ☐ Lease Inspection  
☒ Response to Request ☐ Complaint  
☐ Follow-up ☒ Field Report

Operator License No: 5556 API: Q3: Q2: Q1: NW

Operator Name: Viva International, Inc. SEC 30 TWP 27 RGE 17 RGEDIR: E

Address: 13200 Metcalf Avenue Suite 200

FSL:

City: Overland Park

FEL:

State: KS Zip Code: 66213

Lease: Varner

Well No.:

Phone contact: 913-681-1690

County: WL

### Reason for Investigation:

Operator license #5556 is suspended for compliance violations, legal staff requested a lease inspection to verify status of lease.

### Problem:

The operator should not be operating leases with a suspended operator's license. A lease inspection will verify the status of the lease.

### Persons contacted:

Paula Murray with legal.

### Findings:

I went to to Varner lease tank battery and located the electric meter disconnect box that provides power to the lease. The electric meter has been removed, I took the attached picture of the electric disconnect box to show there is no electric meter in place to provide power to the lease.

### Actions / Recommendations

Follow-up Required ☐

Deadline Date:

I will forward my findings to legal staff in Wichita to verify the operator is not operating the Varner lease.

### Photo's Taken:

1

☐ RBDMS ☐ KGS ☐ TA DB Report Prepared By: John Almond E.C.R.S.

☐ T1 DBF ☐ District Files ☐ Courthouse Position: Compliance Officer



## KCC DISTRICT III OFFICE FIELD REPORT PHOTO ID FORM



Operator: Viva International, Inc	KLN: 5556
Lease: Varner	Legal: NW4 Sec.30, Twp. 27 S, Rng. 17 E
County: Wilson	PIC ID#: Picture #1
Subject: Electric Meter Disconnect Box	PIC Orientation: Facing South
FSL:	Latitude:
FEL:	Longitude:
API#:	
Date: August 22, 2019	Time: AM
Staff: Almond	

### Additional Information:

Picture #1 shows the electric disconnect box with the electric meter removed. The lease is not in operation.

## KCC OIL/GAS REGULATORY OFFICES

Inspection Date: 08/22/2019 District: 3 Incident Number: 6584

☐ New Situation ☐ Lease Inspection  
☒ Response to Request ☐ Complaint  
☐ Follow-up ☒ Field Report

Operator License No: 5556 API: Q3: Q2: Q1: NE

Operator Name: Viva International, Inc. SEC 25 TWP 27 RGE 16 RGEDIR: E

Address: 13200 Metcalf Avenue Suite 200 FSL:

City: Overland Park FEL:

State: KS Zip Code: 66213 Lease: Finley & Watters Well No.:

Phone contact: 913-681-1690 County: WL

### Reason for Investigation:

Operator license #5556 is suspended for compliance violations, legal staff requested a lease inspection to verify status of lease.

### Problem:

The operator should not be operating leases with a suspended operator's license. A lease inspection will verify the status of the lease.

### Persons contacted:

Paula Murray with legal.

### Findings:

I went to the Finley and Watters leases and located the electric meter disconnect box that provides electric power to both leases that are side by side. The electric meter has been removed, I took the attached picture of the electric disconnect box to show there is no electric meter in place to provide power to the both leases.

### Actions / Recommendations

Follow-up Required ☐

Deadline Date:

I will forward my findings to legal staff in Wichita to verify the operator is not operating the Finley and Watters leases.

Photo's Taken:

1

☐ RBDMS ☐ KGS ☐ TA DB Report Prepared By: John Almond E.C.R.S.

☐ T1 DBF ☐ District Files ☐ Courthouse Position: Compliance Officer

## KCC DISTRICT III OFFICE FIELD REPORT PHOTO ID FORM



Operator: Viva International, Inc.	KLN: 5556
Lease: Finley and Watters leases	Legal: NE4 Sec. 25, Twp. 27 S, Rng. 16 E
County: Wilson	PIC ID#: Picture #2
Subject: Electric Meter Disconnect Box	PIC Orientation: Facing West
FSL:	Latitude:
FEL:	Longitude:
API#:	
Date: August 22, 2019	Time: AM
Staff: Almond	

### Additional Information:

Picture #2 shows the electric disconnect box with the electric meter removed. The Finley and Watters leases are not in operation.

## KCC OIL/GAS REGULATORY OFFICES

Inspection Date: 08/22/2019 District: 3 Incident Number: 6585

☐ New Situation ☐ Lease Inspection  
☒ Response to Request ☐ Complaint  
☐ Follow-up ☒ Field Report

Operator License No: 5556 API: Q3: Q2: Q1: SW

Operator Name: Viva International, Inc. SEC 25 TWP 27 RGE 16 RGEDIR: E

Address: 13200 Metcalf Avenue Suite 200

FSL:

City: Overland Park

FEL:

State: KS Zip Code: 66213

Lease: Carlson

Well No.:

Phone contact: 913-681-1690

County: WL

### Reason for Investigation:

Operator license #5556 is suspended for compliance violations, legal staff requested a lease inspection to verify status of the lease.

### Problem:

The operator should not be operating leases with a suspended operator's license. A lease inspection will verify the status of the lease.

### Persons contacted:

Paula Murray with legal.

### Findings:

I went to the Carlson lease and located the electric meter disconnect boxes that provide electric power to the lease. The electric meters have been removed, I took pictures of the electric disconnect boxes to show there is no electric meters in place to provide power to the lease.

### Actions / Recommendations

Follow-up Required ☐

Deadline Date:

I will forward my findings to legal staff in Wichita to verify the operator is not operating the Carlson lease.

### Photo's Taken:

4

☐ RBDMS ☐ KGS ☐ TA DB Report Prepared By: John Almond E.C.R.S.

☐ T1 DBF ☐ District Files ☐ Courthouse Position: Compliance Officer



## KCC DISTRICT III OFFICE FIELD REPORT PHOTO ID FORM



Operator: Viva International, Inc.	KLN: 5556
Lease: Carlson lease	Legal: SW4 Sec. 25, Twp. 27 S, Rng. 16 E
County: Wilson	PIC ID#: Picture #3
Subject: Electric Meter Disconnect Box	PIC Orientation: Facing Northwest
FSL:	Latitude:
FEL:	Longitude:
API#:	
Date: August 22, 2019	Time: AM
Staff: Almond	

### Additional Information:

Picture #3 shows the electric disconnect box with the electric meter removed. The Carlson lease is not in operation.

## KCC DISTRICT III OFFICE FIELD REPORT PHOTO ID FORM



Operator: Viva International, Inc.	KLN: 5556
Lease: Carlson lease	Legal: SW4 Sec. 25, Twp. 27 S, Rng. 16 E
County: Wilson	PIC ID#: Picture #7
Subject: Electric Meter Disconnect Box	PIC Orientation: Facing East
FSL:	Latitude:
FEL:	Longitude:
API#:	
Date: August 22, 2019	Time: AM
Staff: Almond	

### Additional Information:

Picture #7 shows the electric disconnect box with the electric meter removed. The Carlson lease is not in operation.

## KCC DISTRICT III OFFICE FIELD REPORT PHOTO ID FORM



Operator: Viva International, Inc.	KLN: 5556
Lease: Carlson lease	Legal: SW4 Sec. 25, Twp. 27 S, Rng. 16 E
County: Wilson	PIC ID#: Picture #8
Subject: Electric Meter Disconnect Box	PIC Orientation: Facing East
FSL:	Latitude:
FEL:	Longitude:
API#:	
Date: August 22, 2019	Time: AM
Staff: Almond	

### Additional Information:

Picture #8 shows the electric disconnect box with the electric meter removed. The Carlson lease is not in operation.



## KCC DISTRICT III OFFICE FIELD REPORT PHOTO ID FORM



Operator: Viva International, Inc.	KLN: 5556
Lease: Carlson lease	Legal: NW4 Sec. 25, Twp. 27 S, Rng. 16 E
County: Wilson	PIC ID#: Picture #9
Subject: Electric Meter Disconnect Box	PIC Orientation: Facing East
FSL:	Latitude:
FEL:	Longitude:
API#:	
Date: August 22, 2019	Time: AM
Staff: Almond	

### Additional Information:

Picture #9 shows the electric disconnect box with the electric meter removed. The Carlson lease is not in operation.



## KCC OIL/GAS REGULATORY OFFICES

Inspection Date: 08/22/2019 District: 3 Incident Number: 6587

☐ New Situation ☐ Lease Inspection  
☒ Response to Request ☐ Complaint  
☐ Follow-up ☒ Field Report

Operator License No: 5556 API: Q3: Q2: Q1: NW

Operator Name: Viva International, Inc. SEC 36 TWP 27 RGE 16 RGEDIR: E

Address: 13200 Metcalf Avenue Suite 200

FSL:

City: Overland Park

FEL:

State: KS Zip Code: 66213

Lease: Campbell

Well No.:

Phone contact: 913-681-1690

County: WL

### Reason for Investigation:

Operator license #5556 is suspended for compliance violations, legal staff requested a lease inspection to verify status of the lease.

### Problem:

The operator should not be operating leases with a suspended operator's license. A lease inspection will verify the status of the lease.

### Persons contacted:

Paula Murray with legal.

### Findings:

I went to the Campbell lease tank battery, pumphouse and electric meter disconnect boxes that provide power to the lease. The electric meters have been removed, I took the attached pictures of the electric meter disconnect boxes to show there is no electric meters in place to provide power to the lease. Also, the injection pump has been removed from the pumphouse.

### Actions / Recommendations

Follow-up Required ☐

Deadline Date:

I will forward my findings to legal staff in Wichita to verify the operator is not operating the Campbell lease.

Photo's Taken:

2

☐ RBDMS ☐ KGS ☐ TA DB Report Prepared By: John Almond E.C.R.S.

☐ T1 DBF ☐ District Files ☐ Courthouse Position: Compliance Officer

## KCC DISTRICT III OFFICE FIELD REPORT PHOTO ID FORM



Operator: Viva International, Inc.	KLN: 5556
Lease: Campbell lease	Legal: NW4 Sec. 36, Twp. 27 S, Rng. 16 E
County: Wilson	PIC ID#: Picture #4
Subject: Electric Meter Disconnect Box	PIC Orientation: Facing Northeast
FSL:	Latitude:
FEL:	Longitude:
API#:	
Date: August 22, 2019	Time: AM
Staff: Almond	

### Additional Information:

Picture #4 shows the electric disconnect box with the electric meter removed. The Campbell lease is not in operation.

## KCC DISTRICT III OFFICE FIELD REPORT PHOTO ID FORM



Operator: Viva International, Inc.	KLN: 5556
Lease: Campbell lease	Legal: NW4 Sec. 36, Twp. 27 S, Rng. 16 E
County: Wilson	PIC ID#: Picture #5
Subject: Electric Meter Disconnect Box	PIC Orientation: Facing East
FSL:	Latitude:
FEL:	Longitude:
API#:	
Date: August 22, 2019	Time: AM
Staff: Almond	

### Additional Information:

Picture #5 shows the electric disconnect box with the electric meter removed. The Campbell lease is not in operation.

## KCC OIL/GAS REGULATORY OFFICES

Inspection Date: 08/22/2019 District: 3 Incident Number: 6589

☐ New Situation ☐ Lease Inspection  
☒ Response to Request ☐ Complaint  
☐ Follow-up ☒ Field Report

Operator License No: 5556 API: Q3: Q2: Q1:  
Operator Name: Viva International, Inc. SEC 36 TWP 27 RGE 16 RGEDIR: E  
Address: 13200 Metcalf Avenue FSL:  
City: Overland Park FEL:  
State: KS Zip Code: 66213 Lease: Adलगren Well No.:  
Phone contact: 913-681-1690 County: WL

### Reason for Investigation:

Operator license #5556 is suspended for compliance violations, legal staff requested a lease inspection to verify the status of the lease.

### Problem:

The operator should not be operating leases with a suspended operator's license. A lease inspection will verify the status of the lease.

### Persons contacted:

Paula Murray with legal.

### Findings:

I went to the tank battery and the electric meter disconnect box that provides electric power to the Adलगren lease. The electric meter has been removed, I took the attached picture of the electric disconnect box to show there is no electric meter in place to provide power to the lease.

### Actions / Recommendations

Follow-up Required ☐

Deadline Date:


I will forward my findings to legal staff in Wichita to verify the operator is not operating the Adलगren lease.

### Photo's Taken:

1

☐ RBDMS ☐ KGS ☐ TA DB Report Prepared By: John Almond E.C.R.S.  
☐ T1 DBF ☐ District Files ☐ Courthouse Position: Compliance Officer

## KCC DISTRICT III OFFICE FIELD REPORT PHOTO ID FORM



Operator: Viva International, Inc.	KLN: 5556
Lease: Adalgren lease	Legal: Sec. 36, Twp. 27 S, Rng. 16 E
County: Wilson	PIC ID#: Picture #6
Subject: Electric Meter Disconnect Box	PIC Orientation: Facing East
FSL:	Latitude:
FEL:	Longitude:
API#:	
Date: August 22, 2019	Time: AM
Staff: Almond	

### Additional Information:

Picture #6 shows the electric disconnect box with the electric meter removed. The Adalgren lease is not in operation.

## KCC OIL/GAS REGULATORY OFFICES

Inspection Date: 08/22/2019 District: 3 Incident Number: 6591

☐ New Situation ☐ Lease Inspection  
☒ Response to Request ☐ Complaint  
☐ Follow-up ☒ Field Report

Operator License No: 5556 API: Q3: Q2: Q1: SE

Operator Name: Viva International, Inc. SEC 14 TWP 27 RGE 16 RGEDIR: E

Address: 13200 Metcalf Avenue Suite 200

FSL:

City: Overland Park

FEL:

State: KS Zip Code: 66213

Lease: Rubow

Well No.:

Phone contact: 913-681-1690

County: WL

### Reason for Investigation:

Operator license #5556 is suspended for compliance violations, legal staff requested a lease inspection to verify status of the lease.

### Problem:

The operator should not be operating leases with a suspended operator's license. A lease inspection will verify the status of the lease.

### Persons contacted:

Paula Murray with legal.

### Findings:

I went to the Rubow lease tank battery and located the electric meter disconnect box that provides electric power to the lease. The electric meter has been removed, I took the attached picture of the electric meter disconnect box to show there is no electric meter in place to provide power to the lease.

### Actions / Recommendations

Follow-up Required ☐

Deadline Date:

I will forward my findings to legal staff in Wichita to verify the operator is not operating the Rubow lease.

Photo's Taken:

1

☐ RBDMS ☐ KGS ☐ TA DB **Report Prepared By:** John Almond E.C.R.S.  
☐ T1 DBF ☐ District Files ☐ Courthouse **Position:** Compliance Officer



## KCC DISTRICT III OFFICE FIELD REPORT PHOTO ID FORM



Operator: Viva International, Inc.	KLN: 5556
Lease: Rubow lease	Legal: SE4 Sec. 14, Twp. 27 S, Rng. 16 E
County: Wilson	PIC ID#: Picture #10
Subject: Electric Meter Disconnect Box	PIC Orientation: Facing East
FSL:	Latitude:
FEL:	Longitude:
API#:	
Date: August 22, 2019	Time: AM
Staff: Almond	

### Additional Information:

Picture #10 shows the electric disconnect box with the electric meter removed. The Rubow lease is not in operation.

## KCC OIL/GAS REGULATORY OFFICES

Inspection Date: 08/22/2019 District: 3 Incident Number: 6592

☐ New Situation ☐ Lease Inspection  
☒ Response to Request ☐ Complaint  
☐ Follow-up ☒ Field Report

Operator License No: 5556 API: Q3: Q2: Q1: SW

Operator Name: Viva International, Inc. SEC 12 TWP 27 RGE 16 RGEDIR: E

Address: 13200 Metcalf Avenue Suite 200

FSL:

City: Overland Park

FEL:

State: KS Zip Code: 66213

Lease: Darrell Nelson

Well No.:

Phone contact: 913-681-1690

County: WL

### Reason for Investigation:

Operator license #5556 is suspended for compliance violations, legal staff requested a lease inspection to verify status of the lease.

### Problem:

The operator should not be operating leases with a suspended operator's license. A lease inspection will verify the status of the lease.

### Persons contacted:

Paula Murray with legal.

### Findings:

I went to the Darrell Nelson tank battery and located the electric meter disconnect box that provides electric power to the lease. The electric meter has been removed, I took the attached picture of the electric meter disconnect box to show there is no electric meter in place to provide power to the lease.

### Actions / Recommendations

Follow-up Required ☐

Deadline Date:

I will forward my findings to legal staff in Wichita to verify the operator is not operating the Darrell Nelson lease.

### Photo's Taken:

1

☐ RBDMS ☐ KGS ☐ TA DB Report Prepared By: John Almond E.C.R.S.

☐ T1 DBF ☐ District Files ☐ Courthouse Position: Compliance Officer



## KCC DISTRICT III OFFICE FIELD REPORT PHOTO ID FORM



Operator: Viva International, Inc.	KLN: 5556
Lease: Darrell Nelson lease	Legal: SW4 Sec. 12, Twp. 27 S, Rng. 16 E
County: Wilson	PIC ID#: Picture #11
Subject: Electric Meter Disconnect Box	PIC Orientation: Facing South
FSL:	Latitude:
FEL:	Longitude:
API#:	
Date: August 22, 2019	Time: AM
Staff: Almond	

### Additional Information:

Picture #11 shows the electric disconnect box with the electric meter removed. The Darrell Nelson lease is not in operation.

## KCC OIL/GAS REGULATORY OFFICES

Inspection Date: 08/22/2019 District: 3 Incident Number: 6593

☐ New Situation ☐ Lease Inspection  
☒ Response to Request ☐ Complaint  
☐ Follow-up ☒ Field Report

Operator License No: 5556 API: Q3: Q2: Q1: SW

Operator Name: Viva International, Inc. SEC 12 TWP 27 RGE 16 RGEDIR: E

Address: 13200 Metcalf Avenue Suite 200

FSL:

City: Overland Park

FEL:

State: KS Zip Code: 66213

Lease: Olsen

Well No.:

Phone contact: 913-681-1690

County: WL

### Reason for Investigation:

Operator license #5556 is suspended for compliance violations, legal staff requested a lease inspection to verify the status of the lease.

### Problem:

The operator should not be operating leases with a suspended operator's license. A lease inspection will verify the status of the lease.

### Persons contacted:

Paula Murray with legal.

### Findings:

I went to the Olsen lease tank battery and located the electric meter disconnect box that provides electric power to the lease. The electric meter has been removed, I took the attached picture of the electric meter disconnect box to show there is no electric meter in place to provide power to the lease.

### Actions / Recommendations

Follow-up Required ☐

Deadline Date:

I will forward my findings to legal staff in Wichita to verify the operator is not operating the Olsen lease.

Photo's Taken:

1

☐ RBDMS ☐ KGS ☐ TA DB Report Prepared By: John Almond E.C.R.S.

☐ T1 DBF ☐ District Files ☐ Courthouse Position: Compliance Officer

## KCC DISTRICT III OFFICE FIELD REPORT PHOTO ID FORM



Operator: Viva International, Inc.	KLN: 5556
Lease: Olsen lease	Legal: SW4 Sec. 12, Twp. 27 S, Rng. 16 E
County: Wilson	PIC ID#: Picture #12
Subject: Electric Meter Disconnect Box	PIC Orientation: Facing North
FSL:	Latitude:
FEL:	Longitude:
API#:	
Date: August 22, 2019	Time: AM
Staff: Almond	

### Additional Information:

Picture #12 shows the electric disconnect box with the electric meter removed. The Olsen lease is not in operation.

## KCC OIL/GAS REGULATORY OFFICES

Inspection Date: 08/22/2019 District: 3 Incident Number: 6594

☐ New Situation ☐ Lease Inspection  
☒ Response to Request ☐ Complaint  
☐ Follow-up ☒ Field Report

Operator License No: 5556 API: Q3: Q2: Q1: NE

Operator Name: Viva International, Inc. SEC 13 TWP 27 RGE 16 RGEDIR: E

Address: 13200 Metcalf Avenue Suite 200

City: Overland Park

State: KS Zip Code: 66213

Lease: White

Well No.:

Phone contact: 913-681-1690

County: WL

### Reason for Investigation:

Operator license #5556 is suspended for compliance violations, legal staff requested a lease inspection to verify the status of the lease.

### Problem:

The operator should not be operating leases with a suspended operator's license. A lease inspection will verify the status of the lease.

### Persons contacted:

Paula Murray with legal.

### Findings:

I went to the White lease tank battery and located the electric meter disconnect box that provides electric power to the lease. The electric meter has been removed, I took the attached picture of the electric meter disconnect box to show there is no electric meter in place to provide power to the lease.

### Actions / Recommendations

Follow-up Required ☐

Deadline Date:

I will forward my findings to legal staff in Wichita to verify the operator is not operating the White lease.

Photo's Taken:

0

☐ RBDMS ☐ KGS ☐ TA DB ☐ T1 DBF ☐ District Files ☐ Courthouse

Report Prepared By: John Almond E.C.R.S.

Position: Compliance Officer



## KCC DISTRICT III OFFICE FIELD REPORT PHOTO ID FORM



Operator: Viva International, Inc.	KLN: 5556
Lease: White lease	Legal: Sec. 13, Twp. 27 S, Rng. 16 E
County: Wilson	PIC ID#: Picture #13
Subject: Electric Meter Disconnect Box	PIC Orientation: Facing Northwest
FSL:	Latitude:
FEL:	Longitude:
API#:	
Date: August 22, 2019	Time: AM
Staff: Almond	

### Additional Information:

Picture #13 shows the electric disconnect box with the electric meter removed. The White lease is not in operation.

## KCC OIL/GAS REGULATORY OFFICES

Inspection Date: 08/22/2019 District: 3 Incident Number: 6596

☐ New Situation ☐ Lease Inspection  
☒ Response to Request ☐ Complaint  
☐ Follow-up ☒ Field Report

Operator License No: 5556 API: Q3: Q2: Q1: NW

Operator Name: Viva International, Inc. SEC 13 TWP 27 RGE 16 RGEDIR: E

Address: 13200 Metcalf Avenue Suite 200

FSL:

City: Overland Park

FEL:

State: KS Zip Code: 66213

Lease: H R Olsen

Well No.:

Phone contact: 913-681-1690

County: WL

### Reason for Investigation:

Operator license #5556 is suspended for compliance violations, legal staff requested a lease inspection to verify the status of the lease.

### Problem:

The operator should not be operating leases with a suspended operator's license. A lease inspection will verify the status of the lease.

### Persons contacted:

Paula Murray with legal.

### Findings:

I went to the H R Olsen lease and located the tank battery and the electric meter disconnect box that provides electric power to the lease. The electric meter has been removed, I took the attached picture of the electric meter disconnect box to show there is no electric meter in place to provide power to the lease.

### Actions / Recommendations

Follow-up Required ☐

Deadline Date:

I will forward my findings to legal staff in Wichita to verify the operator is not operating the H R Olsen lease.

### Photo's Taken:

1

☐ RBDMS ☐ KGS ☐ TA DB ☐ T1 DBF ☐ District Files ☐ Courthouse

Report Prepared By: John Almond E.C.R.S.  
Position: Compliance Officer

## KCC DISTRICT III OFFICE FIELD REPORT PHOTO ID FORM



Operator: Viva International, Inc.	KLN: 5556
Lease: H R Olsen lease	Legal: NW4 Sec. 13, Twp. 27 S, Rng. 16 E
County: Wilson	PIC ID#: Picture #14
Subject: Electric Meter Disconnect Box	PIC Orientation: Facing Northwest
FSL:	Latitude:
FEL:	Longitude:
API#:	
Date: August 22, 2019	Time: AM
Staff: Almond	

### Additional Information:

Picture #14 shows the electric disconnect box with the electric meter removed. The H R Olsen lease is not in operation.

## KCC OIL/GAS REGULATORY OFFICES

Inspection Date: 08/22/2019 District: 3 Incident Number: 6597

- ☐ New Situation ☐ Lease Inspection  
☒ Response to Request ☐ Complaint  
☐ Follow-up ☒ Field Report

Operator License No: 5556 API: Q3: Q2: Q1: SW

Operator Name: Viva International, Inc. SEC 18 TWP 27 RGE 17 RGEDIR: E

Address: 13200 Metcalf Avenue Suite 200

FSL:

City: Overland Park

FEL:

State: KS Zip Code: 66213

Lease: Nelson

Well No.:

Phone contact: 913-681-1690

County: WL

### Reason for Investigation:

Operator license #5556 is suspended for compliance violations, legal staff requested a lease inspection to verify status of the lease.

### Problem:

The operator should not be operating leases with a suspended operator's license. A lease inspection will verify the status of the lease.

### Persons contacted:

Paula Murray with legal.

### Findings:

I went to the Nelson lease and located the electric meter disconnect box that provides electric power to the lease. The electric meter has been removed, I took the attached picture of the electric meter disconnect box to show there is no electric meter in place to provide power to the lease.

### Actions / Recommendations

Follow-up Required ☐

Deadline Date:

I will forward my findings to legal staff in Wichita to verify the operator is not operating the Nelson lease.

### Photo's Taken:

1

☐ RBDMS ☐ KGS ☐ TA DB Report Prepared By: John Almond E.C.R.S.

☐ T1 DBF ☐ District Files ☐ Courthouse Position: Compliance Officer



## KCC DISTRICT III OFFICE FIELD REPORT PHOTO ID FORM



Operator: Viva International, Inc.	KLN: 5556
Lease: Nelson lease	Legal: SW4 Sec. 18, Twp. 27 S, Rng. 17 E
County: Wilson	PIC ID#: Picture #15
Subject: Electric Meter Disconnect Box	PIC Orientation: Facing Northwest
FSL:	Latitude:
FEL:	Longitude:
API#:	
Date: August 22, 2019	Time: AM
Staff: Almond	

### Additional Information:

Picture #15 shows the electric disconnect box with the electric meter removed. The Nelson lease is not in operation.

## KCC OIL/GAS REGULATORY OFFICES

Inspection Date: 08/22/2019 District: 3 Incident Number: 6598

☐ New Situation ☐ Lease Inspection  
☒ Response to Request ☐ Complaint  
☐ Follow-up ☒ Field Report

Operator License No: 5556 API: Q3: Q2: Q1: NW

Operator Name: Viva International, Inc. SEC 24 TWP 27 RGE 16 RGEDIR: E

Address: 13200 Metcalf Avenue Suite 200

FSL:

City: Overland Park

FEL:

State: KS Zip Code: 66213

Lease: Larson

Well No.:

Phone contact: 913-681-1690

County: WL

### Reason for Investigation:

Operator license #5556 is suspended for compliance violations, legal staff requested a lease inspection to verify the status of the lease.

### Problem:

The operator should not be operating leases with a suspended operator's license. A lease inspection will verify the status of the lease.

### Persons contacted:

Paula Murray with legal.

### Findings:

I went to the Larson electric meter disconnect box that provides electric power to the lease. The electric meter has been removed, I took the attached picture of the electric meter disconnect box to show there is no electric meter in place to provide power to the lease.

### Actions / Recommendations

Follow-up Required ☐

Deadline Date:

I will forward my findings to legal staff in Wichita to verify the operator is not operating the Nelson lease.

Photo's Taken:

1

☐ RBDMS ☐ KGS ☐ TA DB Report Prepared By: John Almond E.C.R.S.

☐ T1 DBF ☐ District Files ☐ Courthouse Position: Compliance Officer

## KCC DISTRICT III OFFICE FIELD REPORT PHOTO ID FORM



Operator: Viva International, Inc.	KLN: 5556
Lease: Larson lease	Legal: NW4 Sec. 24, Twp. 27 S, Rng. 16 E
County: Wilson	PIC ID#: Picture #16
Subject: Electric Meter Disconnect Box	PIC Orientation: Facing West
FSL:	Latitude:
FEL:	Longitude:
API#:	
Date: August 22, 2019	Time: AM
Staff: Almond	

### Additional Information:

Picture #16 shows the electric disconnect box with the electric meter removed. The Larson lease is not in operation.

## KCC OIL/GAS REGULATORY OFFICES

Inspection Date: 08/22/2019 District: 0 Incident Number: 6599

☐ New Situation ☐ Lease Inspection  
☒ Response to Request ☐ Complaint  
☐ Follow-up ☒ Field Report

Operator License No: 5556 API: Q3: Q2: Q1: NW

Operator Name: Viva International, Inc. SEC 18 TWP 22 RGE 22 RGEDIR: E

Address: 13200 Metcalf Avenue Suite 200

FSL:

City: Overland Park

FEL:

State: KS Zip Code: 66213

Lease: Mitchell

Well No.:

Phone contact: 913-681-1690

County: LN

### Reason for Investigation:

Operator license #5556 is suspended for compliance violations, legal staff requested a lease inspection to verify the status of the lease.

### Problem:

The operator should not be operating leases with a suspended operator's license. A lease inspection will verify the status of the lease.

### Persons contacted:

Paula Murray with legal.

### Findings:

I went to the Mitchell lease and located the electric meter disconnect box that provides electric power to the lease. The electric meter has been removed, I took the attached picture of the electric disconnect box to show there is no electric meter in place to provide power to the lease.

### Actions / Recommendations

Follow-up Required ☐

Deadline Date:

I will forward my findings to legal staff in Wichita to verify the operator is not operating the Mitchell lease.

### Photo's Taken:

1

☐ RBDMS ☐ KGS ☐ TA DB ☐ T1 DBF ☐ District Files ☐ Courthouse

Report Prepared By: John Almond E.C.R.S. Position: Compliance Officer



## KCC DISTRICT III OFFICE FIELD REPORT PHOTO ID FORM



Operator: Viva International, Inc.	KLN: 5556
Lease: Mitchell lease	Legal: NW4 Sec. 18, Twp. 22 S, Rng. 22 E
County: Linn	PIC ID#: Picture #17
Subject: Electric Meter Disconnect Box	PIC Orientation: Facing North
FSL:	Latitude:
FEL:	Longitude:
API#:	
Date: August 22, 2019	Time: PM
Staff: Almond	

### Additional Information:

Picture #17 shows the electric meter disconnect box with the electric meter removed. The Mitchell lease is not in operation.

## KCC OIL/GAS REGULATORY OFFICES

Inspection Date: 08/22/2019 District: 3 Incident Number: 6600

☐ New Situation ☐ Lease Inspection  
☒ Response to Request ☐ Complaint  
☐ Follow-up ☒ Field Report

Operator License No: 5556 API: Q3: Q2: Q1: SW

Operator Name: Viva International, Inc. SEC 18 TWP 22 RGE 22 RGEDIR: E

Address: 13200 Metcalf Avenue Suite 200

FSL:

City: Overland Park

FEL:

State: KS Zip Code: 66213

Lease: Cox

Well No.:

Phone contact: 913-681-1690

County: LN

### Reason for Investigation:

Operator license #5556 is suspended for compliance violations, legal staff requested a lease inspection to verify the status of the lease.

### Problem:

The operator should not be operating leases with a suspended operator's license. A lease inspection will verify the status of the lease.

### Persons contacted:

Paula Murray with legal.

### Findings:

I located the Cox lease electric meter disconnect box that provides electric power to the lease. The electric meter has been removed, I took the attached picture of the electric meter disconnect box to show there is no electric meter in place to provide power to the lease.

### Actions / Recommendations

Follow-up Required ☐

Deadline Date:

I will forward my findings to legal staff in Wichita to verify the operator is not operating the Cox lease.

### Photo's Taken:

1

☐ RBDMS ☐ KGS ☐ TA DB Report Prepared By: John Almond E.C.R.S.

☐ T1 DBF ☐ District Files ☐ Courthouse Position: Compliance Officer

## KCC DISTRICT III OFFICE FIELD REPORT PHOTO ID FORM



Operator: Viva International, Inc.	KLN: 5556
Lease: Cox lease	Legal: SW4 Sec. 18, Twp. 22 S, Rng. 22 E
County: Linn	PIC ID#: Picture #18
Subject: Electric Meter Disconnect Box	PIC Orientation: Facing North
FSL:	Latitude:
FEL:	Longitude:
API#:	
Date: August 22, 2019	Time: PM
Staff: Almond	

### Additional Information:

Picture #18 shows the electric meter disconnect box with the electric meter removed. The Cox lease is not in operation.

## KCC OIL/GAS REGULATORY OFFICES

Inspection Date: 08/22/2019 District: 3 Incident Number: 6601

☐ New Situation ☐ Lease Inspection  
☒ Response to Request ☐ Complaint  
☐ Follow-up ☒ Field Report

Operator License No: 5556 API: Q3: Q2: Q1: NW

Operator Name: Viva International, Inc. SEC 19 TWP 22 RGE 22 RGEDIR: E

Address: 13200 Metcalf Avenue Suite 200

City: Overland Park

State: KS Zip Code: 66213

Lease: Miller

Well No.:

Phone contact: 913-681-1690

County: LN

### Reason for Investigation:

Operator license #5556 is suspended for compliance violations, legal staff requested a lease inspection to verify status of the lease.

### Problem:

The operator should not be operating leases with a suspended operator's license. A lease inspection will verify the status of the lease.

### Persons contacted:

Paula Murray with legal.

### Findings:

I went to the Miller lease electric meter disconnect box that provides electric power to the lease. The electric meter has been removed, I took the attached picture of the electric meter disconnect box to show there is no electric meter in place to provide power to the lease.

### Actions / Recommendations

Follow-up Required ☐

Deadline Date:

I will forward my findings to legal staff in Wichita to verify the operator is not operating the Miller lease.

### Photo's Taken:

1

☐ RBDMS ☐ KGS ☐ TA DB Report Prepared By: John Almond E.C.R.S.

☐ T1 DBF ☐ District Files ☐ Courthouse Position: Compliance Officer



## KCC DISTRICT III OFFICE FIELD REPORT PHOTO ID FORM



Operator: Viva International, Inc.	KLN: 5556
Lease: Miller lease	Legal: NW4 Sec. 19, Twp. 22 S, Rng. 22 E
County: Linn	PIC ID#: Picture #19
Subject: Electric Meter Disconnect Box	PIC Orientation: Facing North
FSL:	Latitude:
FEL:	Longitude:
API#:	
Date: August 22, 2019	Time: PM
Staff: Almond	

### Additional Information:

Picture #19 shows the electric meter disconnect box with the electric meter removed. The Miller lease is not in operation.

## KCC OIL/GAS REGULATORY OFFICES

Inspection Date: 08/22/2019 District: 3 Incident Number: 6602

☐ New Situation ☐ Lease Inspection  
☒ Response to Request ☐ Complaint  
☐ Follow-up ☒ Field Report

Operator License No: 5556 API: Q3: Q2: Q1:  
Operator Name: Viva International, Inc. SEC 18 TWP 22 RGE 22 RGEDIR: E  
Address: 13200 Metcalf Avenue Suite 200 FSL:  
City: Overland Park FEL:  
State: KS Zip Code: 66213 Lease: Wright Well No.:  
Phone contact: 913-681-1690 County: LN

### Reason for Investigation:

Operator license #5556 is suspended for compliance violations, legal staff requested a lease inspection to verify status of the lease.

### Problem:

The operator should not be operating leases with a suspended operator's license. A lease inspection will verify the status of the lease.

### Persons contacted:

Paula Murray with legal.

### Findings:

I went to the Wright lease and located the electric meter disconnect box that provides electric power to the lease. The electric meter has been removed, I took the attached picture of the electric meter disconnect box to show there is no electric meter in place to provide power to the lease.

### Actions / Recommendations

Follow-up Required ☐

Deadline Date:

I will forward my findings to legal staff in Wichita to verify the operator is not operating the Wright lease.

Photo's Taken:

1

☐ RBDMS ☐ KGS ☐ TA DB Report Prepared By: John Almond E.C.R.S.  
☐ T1 DBF ☐ District Files ☐ Courthouse Position: Compliance Officer

## KCC DISTRICT III OFFICE FIELD REPORT PHOTO ID FORM



Operator: Viva International, Inc.	KLN: 5556
Lease: Wright lease	Legal: NW4 Sec. 18, Twp. 22 S, Rng. 22 E
County: Linn	PIC ID#: Picture #20
Subject: Electric Meter Disconnect Box	PIC Orientation: Facing Northwest
FSL:	Latitude:
FEL:	Longitude:
API#:	
Date: August 22, 2019	Time: PM
Staff: Almond	

### Additional Information:

Picture #20 shows the electric meter disconnect box with the electric meter removed. The Wright lease is not in operation.

## KCC OIL/GAS REGULATORY OFFICES

Inspection Date: 08/22/2019 District: 3 Incident Number: 6603

☐ New Situation ☐ Lease Inspection  
☒ Response to Request ☐ Complaint  
☐ Follow-up ☒ Field Report

Operator License No: 5556 API: Q3: Q2: Q1: NW

Operator Name: Viva International, Inc. SEC 19 TWP 22 RGE 22 RGEDIR: E

Address: 13200 Metcalf Avenue Suite 200

FSL:

City: Overland Park

FEL:

State: KS Zip Code: 66213

Lease: Webber

Well No.:

Phone contact: 913-681-1690

County: LN

### Reason for Investigation:

Operator license #5556 is suspended for compliance violations, legal staff requested a lease inspection to verify the status of the lease.

### Problem:

The operator should not be operating leases with a suspended operator's license. A lease inspection will verify the status of the lease.

### Persons contacted:

Paula Murray with legal.

### Findings:

I went to the Webber lease and located the electric meter disconnect box that provides electric power to the lease. The electric meter has been removed, I took the attached picture of the electric meter disconnect box to show there is no electric meter in place to provide power to the lease.

### Actions / Recommendations

Follow-up Required ☐

Deadline Date:

I will forward my findings to legal staff in Wichita to verify the operator is not operating the Webber lease.

### Photo's Taken:

1

☐ RBDMS ☐ KGS ☐ TA DB Report Prepared By: John Almond E.C.R.S.

☐ T1 DBF ☐ District Files ☐ Courthouse Position: Compliance Officer



## KCC DISTRICT III OFFICE FIELD REPORT PHOTO ID FORM



Operator: Viva International, Inc.	KLN: 5556
Lease: Webber lease	Legal: NE4 Sec. 19, Twp. 22 S, Rng. 22 E
County: Linn	PIC ID#: Picture #21
Subject: Electric Meter Disconnect Box	PIC Orientation: Facing South
FSL:	Latitude:
FEL:	Longitude:
API#:	
Date: August 22, 2019	Time: PM
Staff: Almond	

### Additional Information:

Picture #21 shows the electric meter disconnect box with the electric meter removed. The Webber lease is not in operation.

## KCC OIL/GAS REGULATORY OFFICES

Inspection Date: 08/26/2019 District: 3 Incident Number: 6605

☐ New Situation ☐ Lease Inspection  
☒ Response to Request ☐ Complaint  
☐ Follow-up ☒ Field Report

Operator License No: 5556 API: Q3: Q2: Q1:  
Operator Name: Viva International, Inc. SEC 14 TWP 23 RGE 19 RGEDIR: E  
Address: 13200 Metcalf Avenue Suite 200 FSL:  
City: Overland Park FEL:  
State: KS Zip Code: 66213 Lease: Strickler Well No.:  
Phone contact: 913-681-1690 County: AN

### Reason for Investigation:

The operator license #5556 is suspended, legal staff requested a lease inspection for the Strickler lease.

### Problem:

The operator should not be operating the lease with a suspended license. The lease inspection will verify the status of the lease.

### Persons contacted:

John Almond Compliance Officer

### Findings:

I arrived at the Strickler lease on August 26, 2019 and found there is no electric meter on the lease, the electric meter has been removed.

### Actions / Recommendations

Follow-up Required ☐

Deadline Date:

I will forward the information to John Almond to verify that the operator is not operating the Strickler lease.

Photo's Taken:

0

☐ RBDMS ☐ KGS ☐ TA DB Report Prepared By: Keith Carswell  
☐ T1 DBF ☐ District Files ☐ Courthouse Position: E.C.R.S.

KANSAS CORPORATION COMMISSION  
OIL & GAS CONSERVATION DIVISION

Form T-1

July 2014

Form must be Typed  
Form must be Signed  
All blanks must be Filled

**REQUEST FOR CHANGE OF OPERATOR  
TRANSFER OF INJECTION OR SURFACE PIT PERMIT**

Form KSONA-1, Certification of Compliance with the Kansas Surface Owner Notification Act,  
MUST be submitted with this form.

Check Applicable Boxes:

- ☒ Oil Lease: No. of Oil Wells 41 \*\*
- ☐ Gas Lease: No. of Gas Wells \_\_\_\_\_ \*\*
- ☐ Gas Gathering System: \_\_\_\_\_
- ☐ Saltwater Disposal Well - Permit No.: \_\_\_\_\_
- Spot Location: \_\_\_\_\_ feet from ☐ N / ☐ S Line  
\_\_\_\_\_ feet from ☐ E / ☐ W Line
- ☒ Enhanced Recovery Project Permit No.: E-25,078
- Entire Project: ☒ Yes ☐ No
- Number of Injection Wells 18 \*\*

Field Name: Bartlesville**\*\* Side Two Must Be Completed.**Effective Date of Transfer: 02/01/2020KS Dept of Revenue Lease No.: 126622Lease Name: WRIGHT\_\_\_\_\_-\_\_\_\_\_-\_\_\_\_\_-Sec. 18 Twp. 22 R. 22 ☒ E ☐ W

Legal Description of Lease:

**SE/4 & S/2 NE/4 & NW/4, NE RD ROW**County: LinnProduction Zone(s): BartlesvilleInjection Zone(s): BartlesvilleSurface Pit Permit No.: \_\_\_\_\_  
(API No. if Drill Pit, WO or Haul)\_\_\_\_\_ feet from ☐ N / ☐ S Line of Section\_\_\_\_\_ feet from ☐ E / ☐ W Line of SectionType of Pit: ☐ Emergency ☐ Burn ☐ Settling ☐ Haul-Off ☐ Workover ☐ DrillingPast Operator's License No. 5556Contact Person: Robert BukatyPast Operator's Name & Address: Viva International, Inc.Phone: (913)620-188113200 METCALF AVE. SUITE 200 OVERLAND PARK, KS 66213-2821Date: 05/27/2020Title: Authorized KOLAR AgentSignature: Robert BukatyNew Operator's License No. 3728Contact Person: Jason KentNew Operator's Name & Address: RJ Energy, LLCPhone: (785)448-699522082 NE NEOSHO RD GARNETT, KS 66032-2425Oil / Gas Purchaser: MVPDate: 05/20/2020Title: Authorized KOLAR AgentSignature: Jason Kent

**Acknowledgment of Transfer:** The above request for transfer of injection authorization, surface pit permit # \_\_\_\_\_ has been noted, approved and duly recorded in the records of the Kansas Corporation Commission. This acknowledgment of transfer pertains to Kansas Corporation Commission records only and does not convey any ownership interest in the above injection well(s) or pit permit.

RJ Energy, LLC \_\_\_\_\_ is acknowledged as

the new operator and may continue to inject fluids as authorized by

Permit No.: E-25,078 . Recommended action: \_\_\_\_\_NONEDate: 06/16/2020 Loni Rees

Authorized Signature

\_\_\_\_\_ is acknowledged as

the new operator of the above named lease containing the surface pit

permitted by No.: \_\_\_\_\_ .

Date: \_\_\_\_\_

Authorized Signature

DISTRICT 06/02/2020 EPR 06/10/2020 PRODUCTION \_\_\_\_\_ UIC 06/16/2020

## Side Two

**Must Be Filed For All Wells**

KDOR Lease No.: 126622

\* Lease Name: WRIGHT

\* Location: 18-22S-22E

Well No.	API No. (YR DRLD/PRE '67)	Footage from Section Line (i.e. FSL = Feet from South Line)		Type of Well (Oil/Gas/INJ/WSW)	Well Status (PROD/TA'D/Abandoned)
1-86	15-107-22828-00-00	189 FSL <i>Circle</i> FSL/FNL	2468 FEL <i>Circle</i> FEL/FWL	OIL	IN
2-86	15-107-22831-00-02	184 FSL FSL/FNL	2137 FEL FEL/FWL	OIL	IN
3-86	15-107-22841-00-00	563 FSL FSL/FNL	2077 FEL FEL/FWL	OIL	IN
1-WSW	15-107-22842-00-00	117 FSL FSL/FNL	2488 FEL FEL/FWL	WSW	IN
4-87	15-107-22844-00-00	593 FSL FSL/FNL	2444 FEL FEL/FWL	OIL	IN
5-87	15-107-22857-00-00	1048 FSL FSL/FNL	2449 FEL FEL/FWL	OIL	IN
6-87	15-107-22861-00-00	1053 FSL FSL/FNL	1959 FEL FEL/FWL	OIL	IN
3-W	15-107-22863-00-00	1260 FSL FSL/FNL	2187 FEL FEL/FWL	EOR	IN
2-W	15-107-22864-00-00	780 FSL FSL/FNL	2238 FEL FEL/FWL	EOR	IN
8-87	15-107-22865-00-02	1498 FSL FSL/FNL	1998 FEL FEL/FWL	OIL	IN
9-87	15-107-22866-00-00	1923 FSL FSL/FNL	2406 FEL FEL/FWL	OIL	IN
7-87	15-107-22867-00-00	1482 FSL FSL/FNL	2409 FEL FEL/FWL	OIL	IN
4-W	15-107-22903-00-00	1709 FSL FSL/FNL	2175 FEL FEL/FWL	EOR	IN
5-W	15-107-22904-00-00	2115 FSL FSL/FNL	2221 FEL FEL/FWL	EOR	IN
12-87	15-107-22905-00-00	2375 FSL FSL/FNL	1984 FEL FEL/FWL	OIL	IN
11-87	15-107-22906-00-00	2369 FSL FSL/FNL	2408 FEL FEL/FWL	OIL	IN
6-W	15-107-22927-00-00	2569 FSL FSL/FNL	2220 FEL FEL/FWL	EOR	IN
13-87	15-107-22928-00-00	2830 FSL FSL/FNL	2416 FEL FEL/FWL	OIL	IN
14-87	15-107-22929-00-00	1056 FSL FSL/FNL	1565 FEL FEL/FWL	OIL	IN
15-87	15-107-22945-00-00	1514 FSL FSL/FNL	1514 FEL FEL/FWL	OIL	IN
16-88	15-107-22953-00-02	1947 FSL FSL/FNL	1508 FEL FEL/FWL	OIL	IN
17-88	15-107-22954-00-00	624 FSL FSL/FNL	1502 FEL FEL/FWL	OIL	IN
18-89	15-107-23053-00-02	200 FSL FSL/FNL	1496 FEL FEL/FWL	OIL	IN
19-89	15-107-23054-00-00	192 FSL FSL/FNL	1114 FEL FEL/FWL	OIL	IN

A separate sheet may be attached if necessary

\* When transferring a unit which consists of more than one lease please file a separate side two for each lease. If a lease covers more than one section please indicate which section each well is located.



Side Two

**Must Be Filed For All Wells**

KDOR Lease No.: 126622

\* Lease Name: WRIGHT

\* Location: 18-22S-22E

Well No.	API No. (YR DRLD/PRE '67)	Footage from Section Line (i.e. FSL = Feet from South Line)		Type of Well (Oil/Gas/INJ/WSW)	Well Status (PROD/TA'D/Abandoned)
20-89	15-107-23055-00-00	2808 FSL <i>Circle</i> FSL/FNL	1986 FEL <i>Circle</i> FEL/FWL	OIL	IN
21-89	15-107-23061-00-00	612 FSL FSL/FNL	1061 FEL FEL/FWL	OIL	IN
22-89	15-107-23062-00-02	1075 FSL FSL/FNL	1078 FEL FEL/FWL	OIL	IN
23-89	15-107-23072-00-00	191 FSL FSL/FNL	714 FEL FEL/FWL	OIL	IN
24-89	15-107-23073-00-00	153 FSL FSL/FNL	278 FEL FEL/FWL	OIL	IN
25-89	15-107-23093-00-02	2362 FSL FSL/FNL	1566 FEL FEL/FWL	OIL	IN
26-89	15-107-23094-00-00	2803 FSL FSL/FNL	1569 FEL FEL/FWL	OIL	IN
27-89	15-107-23095-00-00	617 FSL FSL/FNL	634 FEL FEL/FWL	OIL	IN
28-89	15-107-23096-00-00	3244 FSL FSL/FNL	2441 FEL FEL/FWL	OIL	IN
29-89	15-107-23097-00-00	3205 FSL FSL/FNL	1984 FEL FEL/FWL	OIL	IN
32-89	15-107-23098-00-00	3630 FSL FSL/FNL	2448 FEL FEL/FWL	OIL	IN
12W-89	15-107-23106-00-00	1719 FSL FSL/FNL	1768 FEL FEL/FWL	EOR	IN
13W-89	15-107-23107-00-00	2135 FSL FSL/FNL	1765 FEL FEL/FWL	EOR	IN
14W-89	15-107-23108-00-00	2589 FSL FSL/FNL	1760 FEL FEL/FWL	EOR	IN
15W-89	15-107-23109-00-00	403 FSL FSL/FNL	1302 FEL FEL/FWL	EOR	IN
20W-89	15-107-23114-00-00	819 FSL FSL/FNL	432 FEL FEL/FWL	EOR	IN
30-89	15-107-23115-00-00	1063 FSL FSL/FNL	658 FEL FEL/FWL	OIL	IN
31-89	15-107-23116-00-02	600 FSL FSL/FNL	212 FEL FEL/FWL	OIL	IN
21-W	15-107-23157-00-00	3860 FSL FSL/FNL	2199 FEL FEL/FWL	EOR	IN
22 W	15-107-23158-00-00	4316 FSL FSL/FNL	2196 FEL FEL/FWL	EOR	IN
34-90	15-107-23160-00-00	4112 FSL FSL/FNL	2463 FEL FEL/FWL	OIL	IN
35-90	15-107-23161-00-00	4108 FSL FSL/FNL	1970 FEL FEL/FWL	OIL	IN
36-90	15-107-23162-00-00	4572 FSL FSL/FNL	2484 FEL FEL/FWL	OIL	IN
33-90	15-107-23168-00-00	3610 FSL FSL/FNL	1960 FEL FEL/FWL	OIL	IN

A separate sheet may be attached if necessary

\* When transferring a unit which consists of more than one lease please file a separate side two for each lease. If a lease covers more than one section please indicate which section each well is located.

Side Two

**Must Be Filed For All Wells**KDOR Lease No.: 126622\* Lease Name: WRIGHT\* Location: 18-22S-22E

Well No.	API No. (YR DRLD/PRE '67)	Footage from Section Line (i.e. FSL = Feet from South Line)		Type of Well (Oil/Gas/INJ/WSW)	Well Status (PROD/TA'D/Abandoned)
<u>17-W</u>	<u>15-107-23169-00-00</u>	<u>3003 FSL</u>	<u>Circle FSL/FNL</u> <u>2190 FEL</u> <u>Circle FEL/FWL</u>	<u>EOR</u>	<u>IN</u>
<u>18-W</u>	<u>15-107-23170-00-00</u>	<u>3412 FSL</u>	<u>FSL/FNL</u> <u>2202 FEL</u> <u>FEL/FWL</u>	<u>EOR</u>	<u>IN</u>
<u>24-W</u>	<u>15-107-23171-00-00</u>	<u>2999 FSL</u>	<u>FSL/FNL</u> <u>1770 FEL</u> <u>FEL/FWL</u>	<u>EOR</u>	<u>IN</u>
<u>25 W</u>	<u>15-107-23172-00-00</u>	<u>3409 FSL</u>	<u>FSL/FNL</u> <u>1756 FEL</u> <u>FEL/FWL</u>	<u>EOR</u>	<u>IN</u>
<u>26 W</u>	<u>15-107-23173-00-00</u>	<u>3849 FSL</u>	<u>FSL/FNL</u> <u>1739 FEL</u> <u>FEL/FWL</u>	<u>EOR</u>	<u>IN</u>
<u>27-W</u>	<u>15-107-23174-00-00</u>	<u>1248 FSL</u>	<u>FSL/FNL</u> <u>871 FEL</u> <u>FEL/FWL</u>	<u>EOR</u>	<u>IN</u>
<u>40-90</u>	<u>15-107-23179-00-00</u>	<u>3191 FSL</u>	<u>FSL/FNL</u> <u>1552 FEL</u> <u>FEL/FWL</u>	<u>OIL</u>	<u>IN</u>
<u>37-90A</u>	<u>15-107-23187-00-02</u>	<u>1463 FSL</u>	<u>FSL/FNL</u> <u>1087 FEL</u> <u>FEL/FWL</u>	<u>OIL</u>	<u>IN</u>
<u>39-90-A</u>	<u>15-107-23188-00-00</u>	<u>3629 FSL</u>	<u>FSL/FNL</u> <u>1531 FEL</u> <u>FEL/FWL</u>	<u>OIL</u>	<u>IN</u>
<u>41-90-A</u>	<u>15-107-23189-00-00</u>	<u>1449 FSL</u>	<u>FSL/FNL</u> <u>635 FEL</u> <u>FEL/FWL</u>	<u>OIL</u>	<u>IN</u>
<u>28-W</u>	<u>15-107-23902-00-00</u>	<u>50 FSL</u>	<u>FSL/FNL</u> <u>533 FEL</u> <u>FEL/FWL</u>	<u>OIL</u>	<u>IN</u>
<u>29-W</u>	<u>15-107-23903-00-00</u>	<u>52 FSL</u>	<u>FSL/FNL</u> <u>1732 FEL</u> <u>FEL/FWL</u>	<u>OIL</u>	<u>IN</u>
<u>          </u>	<u>                                  </u>	<u>          FSL/FNL</u>	<u>          FEL/FWL</u>	<u>                  </u>	<u>                  </u>
<u>          </u>	<u>                                  </u>	<u>          FSL/FNL</u>	<u>          FEL/FWL</u>	<u>                  </u>	<u>                  </u>
<u>          </u>	<u>                                  </u>	<u>          FSL/FNL</u>	<u>          FEL/FWL</u>	<u>                  </u>	<u>                  </u>
<u>          </u>	<u>                                  </u>	<u>          FSL/FNL</u>	<u>          FEL/FWL</u>	<u>                  </u>	<u>                  </u>
<u>          </u>	<u>                                  </u>	<u>          FSL/FNL</u>	<u>          FEL/FWL</u>	<u>                  </u>	<u>                  </u>
<u>          </u>	<u>                                  </u>	<u>          FSL/FNL</u>	<u>          FEL/FWL</u>	<u>                  </u>	<u>                  </u>
<u>          </u>	<u>                                  </u>	<u>          FSL/FNL</u>	<u>          FEL/FWL</u>	<u>                  </u>	<u>                  </u>
<u>          </u>	<u>                                  </u>	<u>          FSL/FNL</u>	<u>          FEL/FWL</u>	<u>                  </u>	<u>                  </u>
<u>          </u>	<u>                                  </u>	<u>          FSL/FNL</u>	<u>          FEL/FWL</u>	<u>                  </u>	<u>                  </u>
<u>          </u>	<u>                                  </u>	<u>          FSL/FNL</u>	<u>          FEL/FWL</u>	<u>                  </u>	<u>                  </u>
<u>          </u>	<u>                                  </u>	<u>          FSL/FNL</u>	<u>          FEL/FWL</u>	<u>                  </u>	<u>                  </u>
<u>          </u>	<u>                                  </u>	<u>          FSL/FNL</u>	<u>          FEL/FWL</u>	<u>                  </u>	<u>                  </u>
<u>          </u>	<u>                                  </u>	<u>          FSL/FNL</u>	<u>          FEL/FWL</u>	<u>                  </u>	<u>                  </u>
<u>          </u>	<u>                                  </u>	<u>          FSL/FNL</u>	<u>          FEL/FWL</u>	<u>                  </u>	<u>                  </u>

A separate sheet may be attached if necessary

\* When transferring a unit which consists of more than one lease please file a separate side two for each lease. If a lease covers more than one section please indicate which section each well is located.

KANSAS CORPORATION COMMISSION  
OIL & GAS CONSERVATION DIVISION

Form KSONA-1  
July 2014  
**Form Must Be Typed**  
**Form must be Signed**  
**All blanks must be Filled**

## CERTIFICATION OF COMPLIANCE WITH THE KANSAS SURFACE OWNER NOTIFICATION ACT

*This form must be submitted with all Forms C-1 (Notice of Intent to Drill); CB-1 (Cathodic Protection Borehole Intent); T-1 (Request for Change of Operator Transfer of Injection or Surface Pit Permit); and CP-1 (Well Plugging Application). Any such form submitted without an accompanying Form KSONA-1 will be returned.*

Select the corresponding form being filed: ☐ C-1 (Intent) ☐ CB-1 (Cathodic Protection Borehole Intent) ☒ T-1 (Transfer) ☐ CP-1 (Plugging Application)

OPERATOR: License # 3728  
Name: RJ Energy, LLC  
Address 1: 22082 NE NEOSHO RD  
Address 2: \_\_\_\_\_  
City: GARNETT State: KS Zip: 66032 + 2425  
Contact Person: Jason Kent  
Phone: ( 785 ) 448-6995 Fax: ( \_\_\_\_\_ ) \_\_\_\_\_  
Email Address: candykent1@gmail.com

Well Location:  
\_\_\_\_ - \_\_\_\_ - \_\_\_\_ Sec. 18 Twp. 22 S. R. 22 ☒ East ☐ West  
County: Linn  
Lease Name: WRIGHT Well #: See T1 Side Two

*If filing a Form T-1 for multiple wells on a lease, enter the legal description of the lease below:*

**SE/4 & S/2 NE/4 & NW/4, NE RD ROW**

**Surface Owner Information:**

Name: Dale Wright  
Address 1: 3373 W 800 RD  
Address 2: \_\_\_\_\_  
City: Blue Mound State: KS Zip: 66010 + \_\_\_\_\_

*When filing a Form T-1 involving multiple surface owners, attach an additional sheet listing all of the information to the left for each surface owner. Surface owner information can be found in the records of the register of deeds for the county, and in the real estate property tax records of the county treasurer.*

*If this form is being submitted with a Form C-1 (Intent) or CB-1 (Cathodic Protection Borehole Intent), you must supply the surface owners and the KCC with a plat showing the predicted locations of lease roads, tank batteries, pipelines, and electrical lines. The locations shown on the plat are preliminary non-binding estimates. The locations may be entered on the Form C-1 plat, Form CB-1 plat, or a separate plat may be submitted.*

**Select one of the following:**

- ☒ I certify that, pursuant to the Kansas Surface Owner Notice Act (House Bill 2032), I have provided the following to the surface owner(s) of the land upon which the subject well is or will be located: 1) a copy of the Form C-1, Form CB-1, Form T-1, or Form CP-1 that I am filing in connection with this form; 2) if the form being filed is a Form C-1 or Form CB-1, the plat(s) required by this form; and 3) my operator name, address, phone number, fax, and email address.
- ☐ I have not provided this information to the surface owner(s). I acknowledge that, because I have not provided this information, the KCC will be required to send this information to the surface owner(s). To mitigate the additional cost of the KCC performing this task, I acknowledge that I must provide the name and address of the surface owner by filling out the top section of this form and that I am being charged a \$30.00 handling fee, payable to the KCC, which is enclosed with this form.

*If choosing the second option, submit payment of the \$30.00 handling fee with this form. If the fee is not received with this form, the KSONA-1 form and the associated Form C-1, Form CB-1, Form T-1, or Form CP-1 will be returned.*

I hereby certify that the statements made herein are true and correct to the best of my knowledge and belief.

Date: 05/20/2020 Signature of Operator or Agent: Jason Kent Title: Authorized KOLAR Agent

State of Kansas, County of Linn, SS  
Recording Date/Time: 04/30/2020 02:59:01 PM  
Book: 503 Page: 79

Pages: 3  
Receipt #: 20200000693  
Fee: \$55.00



*Kristy J. Schmitz*  
Kristy Schmitz, Register of Deeds



**ASSIGNMENT OF OIL AND GAS LEASE  
AND BILL OF SALE**

KNOW ALL MEN BY THESE PRESENTS, that Viva International Inc., hereinafter called "Assignor" for valuable consideration, the receipt and sufficiency of which is hereby acknowledged, does grant, bargain, sell convey, transfer, assign and deliver all of Assignor's right, title, working interest and overriding royalty interest unto RJ Energy LLC, hereinafter called "Assignee," its successors and assigns, in and to the following oil and gas leases and personal property:

- (A) The Oil and Gas lease described on SCHEDULE ONE and the leasehold estate and right, privileges and interests created by said lease subject to all the terms and conditions of said oil and gas lease and extensions thereof ( collectively, the Lease ); AND
- (B) All equipment, wells, structures and personal property, to include fixtures and improvements, currently located on the lease described above in paragraph (A), and used in connection with oil and gas exploration, production, treatment, storage and marketing activities ( collectively, the "Personal Property").

The Lease and Personal Property are collectively referred to as the "Assigned Property."

**ASSIGNMENTS TERMS :**


1. **DISCLAIMER OF WARRANTY.** Assignor makes this assignment without any representation or warranty of any kind, and the assigned property is being assigned AS IS, WHERE IS and WITH ALL FAULTS. With the exception of this single express warranty, Assignor makes this Assignee accepts the Assigned Property without warranty of any kind by Assignor. All express or implied warranties, specifically including the implied warranties of merchantability, and fitness for a particular purpose, merchantability of the validity of the Lease are here by disclaimed.
2. **ASSUMPTION OF RESPONSIBILITY.** Assignors and lease Assignee do hereby stipulate and agree among themselves that all of the wells located upon the Lease are being assigned to Assignee and that no such wells have been abandoned by Assignors at the time of this Assignment. Assignee does hereby agree to accept all responsibility and liability for all Assigned Property from and after the date of this Assignment and shall indemnify and hold Assignors harmless from any; claim, damage, liability or

responsibility for any of such wells or oil and gas equipment or the repair, restoration or remediation of the real property covered by the Leases from and after the date of this Assignment, whether or not such damage, event or liability accrued prior to the date of this assignment. Within 30 days after the effective date of this Assignment Assignee shall accept an assignment of operator responsibility for all wells located on the Lease by form T-1 Transfer filed with the Conservation Division of the Kansas Corporation Commission.

3. TRANSFER OF RIGHTS. The Assigned Property shall include all right, title, and interest which Assignor may have in and to the Lease, including but not limited to, leasehold interests, regulatory authorities and permits or licenses.
4. FURTHER ASSURANCES. The parties agree to execute, acknowledge and deliver such other and further instruments or documents, and to take such other and further actions as may be reasonably necessary to carry out the provisions of this Assignment.
5. EFFECTIVE DATE. This Conveyance shall be effective as of February 1<sup>st</sup> 2020, 12:01 p.m., central standard time.


TO HAVE AND TO HOLD the above described property and easement with all and singular the rights, privileges, and appurtenances thereunto or in any wise belonging to the said Assignee herein, its successors, personal representatives, administrators, executors, and assigns forever.


VIVA INTERNATIONAL, INC.

By   
Robert P. Bukaty, President

STATE OF KANSAS, COUNTY OF LINN ss:

This instrument was acknowledged before me on the 6<sup>th</sup> day of <sup>MARCH</sup> ~~February~~, 2020, by  
Robert P. Bukaty, President of VIVA INTERNATIONAL INC.

Appointment Expires: 7/10/2023  
  
Mark E. Clement  
NOTARY PUBLIC  
STATE OF KANSAS

  
Notary Public



ACCEPTED BY

R J ENERGY, LLC

Roger Kent  
Roger Kent

Anderson  
STATE OF KANSAS. COUNTY OF ~~ENN~~, ss:

This instrument was acknowledged before me on the 30<sup>th</sup> day of March, 2020, by  
Roger Kent, manager of R J Energy LLC, a Kansas limited liability company.

Rose Marie Miller  
Notary Public

Appointment Expires: Sept 16, 2021

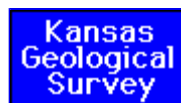


SCHEDULE ONE

This instrument was filed for record on the  
15<sup>th</sup> day of Dec, 1986  
at 2:10 o'clock P. M., and duly recorded  
in Book 124 Page 99 of  
the records of this office.

Lot 4 & 4 acres in S.W. corner of Lot 3 & except 1.05A for road & S.E. 1/4  
of N.E. 1/4 and the W. 1/2 of N.E. 1/4 and the S.E. 1/4 of Section 18, Township 22,  
Range 22  
Section 7 & 18 Township 22 Range 22 and containing 370 acres more or less.





## Yearly and monthly production



GILLIAN SIMPSON Lease

**Lease:** GILLIAN SIMPSON

**Operator:** Viva International, Inc.

**Location:** T29S, R1W, Sec. 34

**Cumulative Production:** 711832.7 barrels (from 1973 to 2020)

**KS Dept. of Revenue Lease Code:** 107425

**KS Dept. of Revenue Lease Name:** GILLIAN SIMPSON

[View T1 PDF \(from KCC\)](#)

[View T1 PDF \(from KCC\)](#)

**Field:** [Gillian](#)

**County:** Sedgwick

**Producing Zone:** Simpson Group

**Well Data (may be an incomplete list):**

<a href="#">T29S R1W, Sec. 27, SW SW SW</a> <b>Lease:</b> LITTLE 1 <b>Operator:</b> ROCK ISLAND OIL & REFG <b>Current Operator:</b> Viva International, Inc. <b>API Number:</b> 15-173-01201	<a href="#">T29S R1W, Sec. 33, SW NE NE</a> <b>Lease:</b> SHOCKLEY 1 <b>Operator:</b> SHAWVER-ARMOUR <b>Current Operator:</b> Viva International, Inc. <b>API Number:</b> 15-173-01210
<a href="#">T29S R1W, Sec. 28, SE SE SE</a> <b>Lease:</b> SCHMEISSNER 7 <b>Operator:</b> SHAWVER-ARMOUR, INC. <b>Current Operator:</b> Viva International, Inc. <b>API Number:</b> 15-173-42321	<a href="#">T29S R1W, Sec. 33, NE SW NE</a> <b>Lease:</b> DAVIS 11 <b>Operator:</b> <b>Current Operator:</b> Viva International, Inc. <b>API Number:</b> 15-173-42326

Data are received monthly from the Kansas Department of Revenue.

## Annual Oil Production, (bbls)

**Please Note: New Prototype charting system.**

Year	Production	Wells
<b>Production Charts</b> <a href="#">Prototype Chart System</a> <a href="#">Flash Chart</a> Note: Flash is no longer supported by most browsers, but may work in Microsoft Edge and Firefox. If the blue loading box does not go away in a few seconds, refresh the page.		
1973	17,680	17
1974	53,528	17
1975	72,088	17
1976	123,861	17
1977	62,621	17
1978	35,782	17

## Recent Monthly Oil Production, (bbls)

(Complete production available in file saved  
using blue button at top of page.)

Year	Month	Production	Wells	Reporter or Purchaser/ Reporting Customer
2014	1	304.59	4	<a href="#">KELLY L. MACLASKEY OIL</a> (100%)
2014	2	161.6	4	<a href="#">KELLY L. MACLASKEY OIL</a> (100%)
2014	3	326.21	4	<a href="#">KELLY L. MACLASKEY OIL</a> (100%)
2014	4	163.18	4	<a href="#">KELLY L. MACLASKEY OIL</a> (100%)
2014	5	312.99	4	<a href="#">KELLY L. MACLASKEY OIL</a> (100%)
2014	6	160.08	4	<a href="#">KELLY L. MACLASKEY OIL</a> (100%)

1979	23,763	17
1980	29,403	17
1981	29,405	17
1982	25,054	17
1983	27,244	17
1984	23,773	17
1985	18,843	17
1986	18,623	17
1987	15,867	17
1988	15,115	17
1989	12,417	17
1990	11,231	17
1991	8,852	17
1992	7,571	17
1993	7,626	17
1994	6,955	17
1995	4,985	17
1996	4,543	6
1997	5,316	6
1998	4,124	6
1999	3,687	4
2000	2,458	4
2001	2,852	4
2002	2,792	4
2003	2,592	4
2004	2,139	4
2005	2,136	4
2006	1,475	4
2007	317	4
2008	649	4
2009	3,047	4
2010	4,347	4
2011	3,703	4
2012	3,412	4
2013	2,926	4
2014	1,912	4
2015	645	4
2016	1,365	4
2017	878	4
2018	635	4

2014	7	163.47	4	<a href="#">KELLY L. MACLASKEY OIL</a> (100%)
2014	8	158.22	4	<a href="#">KELLY L. MACLASKEY OIL</a> (100%)
2014	9	161.98	4	<a href="#">KELLY L. MACLASKEY OIL</a> (100%)
2015	2	327.39	4	<a href="#">KELLY L. MACLASKEY OIL</a> (100%)
2015	3	161.66	4	<a href="#">KELLY L. MACLASKEY OIL</a> (100%)
2015	4	155.9	4	<a href="#">KELLY L. MACLASKEY OIL</a> (100%)
2016	1	172.81	4	<a href="#">KELLY L. MACLASKEY OIL</a> (93%) , <a href="#">Barts Oilfield Services</a> (7%)
2016	2	158.43	4	<a href="#">KELLY L. MACLASKEY OIL</a> (100%)
2016	4	368.06	4	<a href="#">KELLY L. MACLASKEY OIL</a> (95%) , <a href="#">Barts Oilfield Services</a> (5%)
2016	5	157.86	4	<a href="#">KELLY L. MACLASKEY OIL</a> (100%)
2016	10	162.89	4	<a href="#">KELLY L. MACLASKEY OIL</a> (100%)
2016	11	184.02	4	<a href="#">Shell Trading US Co</a> (100%)
2016	12	160.71	4	<a href="#">Shell Trading US Co</a> (100%)
2017	1	190.98	4	<a href="#">Shell Trading US Co</a> (100%)
2017	2	160.79	4	<a href="#">Shell Trading US Co</a> (100%)
2017	3	205.41	4	<a href="#">Shell Trading US Co</a> (100%)
2017	12	320.37	4	<a href="#">Shell Trading US Co</a> (100%)
2018	5	177.45	4	<a href="#">Shell Trading US Co</a> (100%)
2018	6	154.36	4	<a href="#">Shell Trading US Co</a> (100%)
2018	9	303.24	4	<a href="#">KELLY L. MACLASKEY OIL</a> (100%)
2019	3	162.07	4	<a href="#">KELLY L. MACLASKEY OIL</a> (100%)
2019	4	159.57	4	<a href="#">KELLY L. MACLASKEY OIL</a> (100%)
2019	5	154.27	4	<a href="#">KELLY L. MACLASKEY OIL</a> (100%)
2019	6	159.43	4	<a href="#">KELLY L. MACLASKEY OIL</a> (100%)
2019	7	159.76	4	<a href="#">KELLY L. MACLASKEY OIL</a> (100%)
2019	8	159.84	4	<a href="#">KELLY L. MACLASKEY OIL</a>

2019	1,442	4
2020	156	4

Updated through 2-2020.

Note: bbls is barrels; mcf is 1000 cubic feet.

				(100%)
2019	9	159.79	4	<a href="#">KELLY L. MACLASKEY OIL</a> (100%)
2019	10	166.11	4	<a href="#">KELLY L. MACLASKEY OIL</a> (100%)
2019	12	160.66	4	<a href="#">KELLY L. MACLASKEY OIL</a> (100%)
2020	2	155.95	4	<a href="#">KELLY L. MACLASKEY OIL</a> (100%)

Pre-1987 cumulative data and monthly volume data is provided under license agreement to the KGS by IHS Energy. As such, it may be reviewed and used for public service and research purposes. It may not be downloaded or used for purposes of re-packaging, reselling or dissemination to third parties.

Kansas Geological Survey  
Comments to [webadmin@kgs.ku.edu](mailto:webadmin@kgs.ku.edu)  
URL=<http://www.kgs.ku.edu/Magellan/Field/lease.html>  
Programs Updated May 27, 2014  
Data from Kansas Dept. of Revenue files monthly.

## **CERTIFICATE OF SERVICE**

20-CONS-3182-CPEN and 20-CONS-3255-CPEN

I, the undersigned, certify that a true copy of the attached Prefiled Testimony of John Almond has been served to the following by means of electronic service on July 27, 2020.

JOHN ALMOND  
KANSAS CORPORATION COMMISSION  
DISTRICT OFFICE NO. 3  
137 E. 21ST STREET  
CHANUTE, KS 66720  
Fax: 785-271-3354  
j.almond@kcc.ks.gov

RICHARD HESTERMANN  
KANSAS CORPORATION COMMISSION  
266 N. Main St., Ste. 220  
WICHITA, KS 67202-1513  
Fax: 785-271-3354  
r.hestermann@kcc.ks.gov

STEVEN D. GOUGH, COUNSEL  
WITHERS, GOUGH, PIKE & PETERSON, LLC  
O.W. GARVEY BUILDING  
200 W DOUGLAS, SUITE 1010  
WICHITA, KS 67202  
Fax: 316-303-1018  
sgough@withersgough.com

JONATHAN R. MYERS, ASSISTANT GENERAL COUNSEL  
KANSAS CORPORATION COMMISSION  
266 N. Main St., Ste. 220  
WICHITA, KS 67202-1513  
Fax: 316-337-6211  
j.myers@kcc.ks.gov

KELCEY MARSH, LITIGATION COUNSEL  
KANSAS CORPORATION COMMISSION  
CENTRAL OFFICE  
266 N. MAIN ST, STE 220  
WICHITA, KS 67202-1513  
Fax: 785-271-3354  
k.marsh@kcc.ks.gov

DANIEL FOX, Compliance Officer, KCC District 2  
KANSAS CORPORATION COMMISSION  
DISTRICT OFFICE NO. 2  
3450 N. ROCK RD BLDG 600 STE 601  
WICHITA, KS 67226  
d.fox@kcc.ks.gov

/S/ Paula J. Murray  
\_\_\_\_\_  
Paula J. Murray