

KANSAS CORPORATION COMMISSION OIL & GAS CONSERVATION DIVISION APPLICATION FOR INJECTION WELL

Form must be Typed Form must be Signed All blanks must be Filled

Disposal [] Enhanced Recovery: [] Repressuring [x] Waterflood [] Tertiary Date: January 29, 2018 Operator License Number: 30458 Exp 08/30/18 Operator: RJM Company Address: PO Box 256 Claflin, KS 67525 cc: Lesli Baker Contact Person: Brian Miller Phone: 620-588-3910 Email: NA

Permit Number: NEW E-32,607 4-JE API Number: 15-009-25815-00-01

Well Location E2 - SW- SE - SW Sec. 27 Twp. 18 S. R. 11 [] E [x] W 330 feet from [] N / [x] S Line of Section 1860 feet from [] E / [x] W Line of Section

GPS Location: Lat: , Long: Datum: [] NAD27 [] NAD83 [] WGS84 Lease Description: SW/4 of the Sec.27 Twp.18S R.11W

Lease Name: Doll Well Number: 3 Field Name: Ames County: Barton

Deepest Usable Water Formation: Lansing-Kansas City Depth to Bottom of Formation: Received KANSAS CORPORATION COMMISSION

Check One: [x] Old Well Being Converted [] Newly Drilled Well [] Well to be Drilled Surface Elevation: 1785 feet Well Total Depth: 3458 feet Plug Back Depth: feet

JAN 31 2018 CONSERVATION DIVISION WICHITA, KS

Injection Formation Description: Table with columns: Name, top / bottom, perf / open hole, depth. Row 1: Lansing-Kansas City, 3064 / 3150, perf, at 3064 to 3150 feet.

List of Wells/Facilities Supplying Produced Saltwater or Other Fluids Approved by the Conservation Division: Table with columns: Lease Operator, Lease/Facility Name, Lease/Facility Description, Well ID & Spot Location. Row 1: RJM Company, Doll Lease, S27 T18S R.11W, See Attached.

Table with columns: Producing Formation, Strata Depth, Total Dissolved Solids (if available). Row 1: Lansing-Kansas City, to feet, mg/l.

Maximum Requested Liquid Injection Rate: 2500 bbls / day; or Maximum Requested Gas Injection Rate: scf / day. Type of Gas: Maximum Requested Injection Pressure: 1000 psig

(NO CRW/UT \$200.00 required)

Well Completion

Type: Tubing & Packer Packerless Tubingless

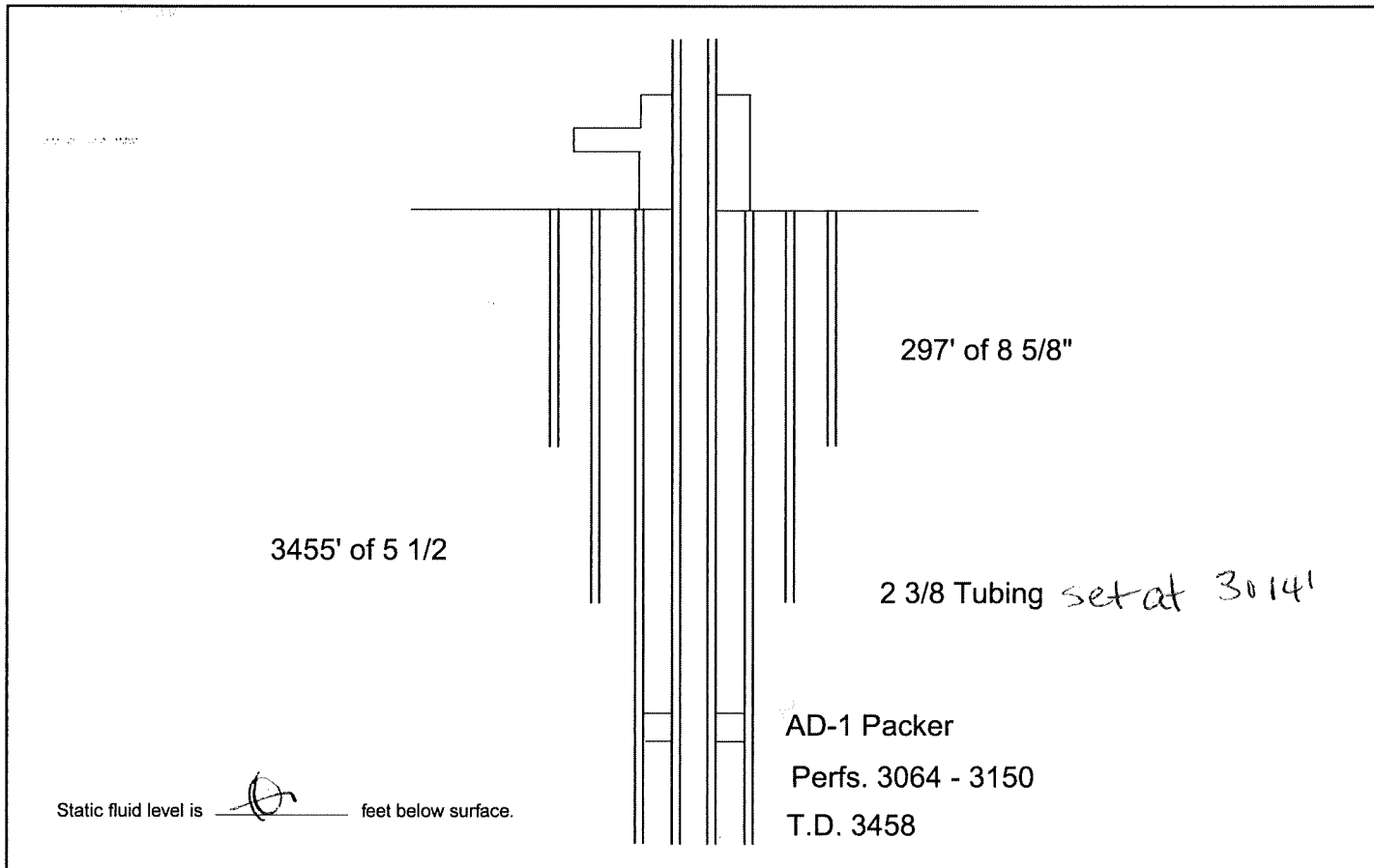
	Conductor	Surface	Intermediate	Production	Tubing
Size		8 5/8"		5 1/2"	2 3/8"
Setting Depth		297'		3455'	3014'
Amount of Cement		180		180	
Top of Cement		0		0	
Bottom of Cement		297'		3455'	

If Alternate II cementing, complete the following:

Perforations / D.V. Tool at _____ feet, cemented to _____ feet with _____ sx.
 Tubing: Type Duoline Grade 2 3/8"
 Packer: Type AD-1 Depth 3014'
 Annulus Corrosion Inhibitor: Type 5 Gal. Baker Corrosion Inhibitor Concentration fresh water
 List Logs Enclosed: _____

Well Sketch

(To sketch installation, darken the appropriate lines, indicate cement, and show depths.)



Well Inventory According to the KCC
 RJM Company

Lease Name	Well No.	API Number	Year Drilled	Year Ass.	Depth	County	Sec	Tw	Rge	Dir	Q1	Q2	Q3	Q4	Feet N-S	N-S	Feet E-W	E-W	Well Type	Well Status	Oil Lease C	Gas Lease	Latitude	Longitude	Datum
DOLL	1	15-009-25574-0000	2011		3355	Barton	27	18	11	W E2	SW	SW	SE	E2	330 S		1200 W	W	OIL	PR	141821				
DOLL	2	15-009-25700-0000	2012		3430	Barton	27	18	11	W E2	SW	SW	SE	E2	330 S		540 W	W	OIL	PR	141821				

Received
 KANSAS CORPORATION COMMISSION
 JAN 31 2018
 CONSERVATION DIVISION
 WICHITA, KS

Plat and Certificate of Injection Well Location and Surrounding Acreages

Operator: RJM Company Location of Well: SW/4 of the Sec.27 Twp.18S R.11W
 Lease: Doll Lease 330 feet from N / S Line of Section
 Well Number: Doll #3 1860 feet from E / W Line of Section
 County: Barton Sec. 27 Twp. 18 S. R. 11 East West

Plat

Show the following information: applicant injection well, all producing wells, inactive wells, plugged wells, and other wells within a one-half mile radius, all lease boundaries, lease operators, unleased mineral rights owners, well numbers, and producing wells producing formation tops.



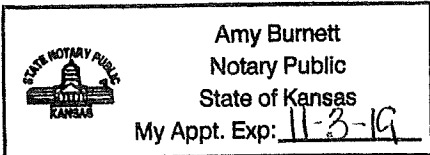
- applicant well
- producing well
- plugged injection well
- D & A well
- other injection well
- temporary abandoned well
- plugged producer
- water supply well

The undersigned hereby certifies that he / she is a duly authorized agent for RJM Company, and that all of the information shown herein is true, complete and correct to the best of his / her knowledge.

Juan Barba
 Applicant or Duly Authorized Agent

Subscribed and sworn before me this 29 day of January, 2018

Amy Burnett
 Notary Public
 My Commission Expires: 11-3-19





well SW/4 27-T18S-R11W Barton County KS

	Section Lines & No.		Parcel Boundaries		Lot & Block Lines		Hydrology
	City Boundaries		Parcel Number		Lot & Block Numbers		Landuse
	Right-of-Way Lines		Parcel Text		Leaseholds		Soils

Kansas State Plane-South Zone, NAD 83
 Scale: Compiled at 1"=400'
 Plotted at N/A
 Map current as of 1/11/18
 Map plotted on 1/12/18


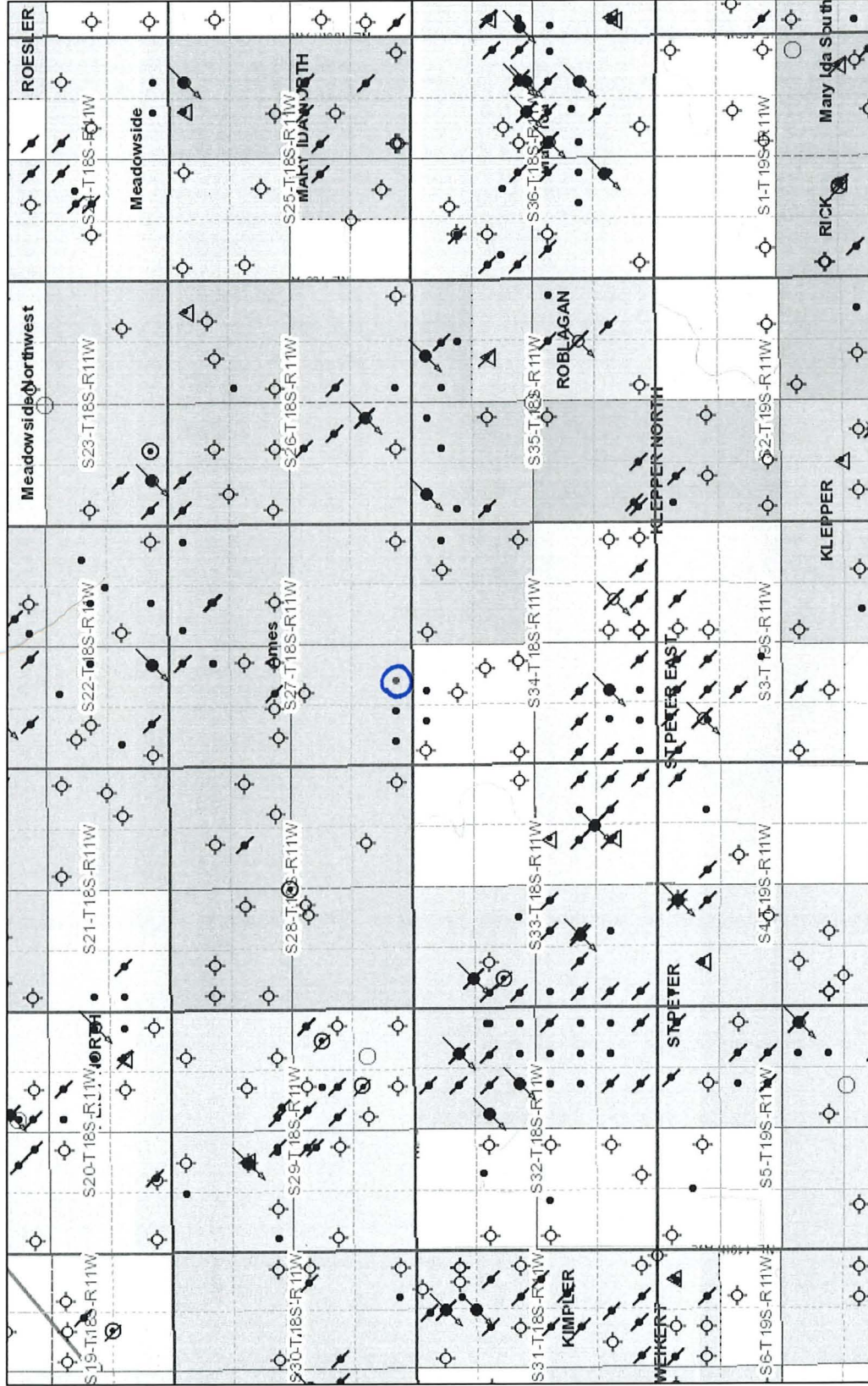


Mapping
 1400 Main St Rm 102 Great Bend, KS 67530
 v. 620-793-1802 f. 620-793-1807
 e. mapping@bartoncounty.org

The contents of this map were developed for the use of various departments of Barton County. Property descriptions and other information as indicated on the map are unofficial and are not intended for conveyances. This map is not a legal survey. Barton County does not assume responsibility for any use of the map beyond the regulations or guidelines established for the county departments.



Doll Lease



Sources: Esri, HERE, DeLorme, Intermap, increment P Corp., GEBCO, USGS, FPO, NPS, NRCAN, Geobase, IGN, Kadaster NL, Ordnance Survey

Kansas Geological Survey
<http://maps.ksu.edu/ogis>

Received
 KANSAS CORPORATION COMMISSION
 JAN 31 2018
 CONSERVATION DIVISION
 WICHITA, KS

January 10, 18

K&N Petroleum, Inc.
 Isern Brothers
 Robl - Six, Inc.
 Russell Oil, Inc.

Affidavit of Notice Served

Re: Application for: RJM Company

Well Name: Doll 3 Legal Location: SW/4 of the Sec.27 Twp.18S R.11W

The undersigned hereby certifies that he / she is a duly authorized agent for the applicant, and that on the day 29 of January, 2018, a true and correct copy of the application referenced above was delivered or mailed to the following parties:

Note: A copy of this affidavit must be served as a part of the application.

Name

Address (Attach additional sheets if necessary)

See attached

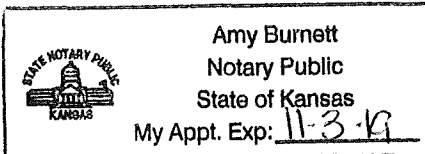
Received
KANSAS CORPORATION COMMISSION
JAN 31 2018
CONSERVATION DIVISION
WICHITA, KS

I further attest that notice of the filing of this application was published in the The Great Bend Tribune, the official county publication of Barton county. A copy of the affidavit of this publication is attached.

Signed this 29 day of January, 2018

[Signature]
Applicant or Duly Authorized Agent

Subscribed and sworn to before me this 29 day of January, 2018



[Signature]
Notary Public
My Commission Expires: 11-3-19

Protests may be filed by any party having a valid interest in the application. Petitions for protests shall be in writing and shall clearly identify the name and address of the protestant and the title of the application. The petition shall include a clear and concise statement of the direct and substantial interest of the protestant in the proceedings, including the manner in which the protestant may be affected, and the nature, extent, character and grounds of the protest. Protestants shall serve the protest upon the applicant by mail or personal service at the same time or before the protestant files the protest with the Conservation Division. Protests must be filed within 30 days of the publication notice of the application.

Parcel ID	Addr Dir	Stree Suf	Owner	Mailing Address
005-118-27-0-00-00-001.00-0	0 NE	140 AVE	ROBL, ROSEMARY IRENE TRUST & ROBL, ROY EDWARD TRUST	515 N MAIN ST ELLINWOOD, KS 67526
005-118-27-0-00-00-003.00-0	0 NE	130 AVE	DOLL, MERLENE E	73 S KENDRICK CT GOLDEN, CO 80401
005-118-27-0-00-00-003.01-0	662 NE	130 AVE	MENZER, JOHN P & MENZER, LISA M	662 NE 130 AVE ELLINWOOD, KS 67526
005-118-27-0-00-00-004.00-0	0 NE	140 AVE	ROBL, MAMIE-LE & ROBL, FAMILY LP & ROBL, PAUL,	48351 277TH ST CANTON, SD 57013-5507
005-118-28-0-00-00-004.00-0	631 NE	130 AVE	BOESE, DWIGHT W & BOESE, ELIZABETH F	1687 NE CR 337 HIGH SPRINGS, FL 32643
005-118-28-0-00-00-004.00-0	631 NE	130 AVE	WIRTH, DAVID P & WIRTH, PAMELA E	673 NE 150 AVE ELLINWOOD, KS 67526
005-118-28-0-00-00-004.00-0	633 NE	130 AVE	BOESE, DWIGHT W & BOESE, ELIZABETH F	1687 NE CR 337 HIGH SPRINGS, FL 32643
005-118-28-0-00-00-004.00-0	633 NE	130 AVE	BOESE, DWIGHT W & BOESE, ELIZABETH F	1687 NE CR 337 HIGH SPRINGS, FL 32643
005-118-33-0-00-00-001.00-0	0 NE	60 RD	JOHANNING, NORMAN	496 NE 110 AVE ELLINWOOD, KS 67526
005-118-33-0-00-00-002.00-0	593 NE	130 AVE	PENNER, ROBERT L II & PENNER, LINDA K	593 NE 130 AVE ELLINWOOD, KS 67526
005-118-33-0-00-00-003.00-0	0 NE	130 AVE	KLEPPER, RICHARD	8000 HWY 160 LAVETA, CO 81055
005-118-33-0-00-00-003.00-0	0 NE	130 AVE	KLEPPER, LAWRENCE A & KLEPPER, EUNICE J	344 NE 130 AVE ELLINWOOD, KS 67526
005-118-34-0-00-00-001.00-0	0 NE	140 AVE	RADENBERG, MARVELLA J FAMILY TRUST	Attn: ADAMS BROWN BERAN & BALL PO DRAWER J GREAT BEND, KS 67530
005-118-34-0-00-00-001.00-0	0 NE	140 AVE	RADENBERG, GLENN C	Attn: ADAMS BROWN BERAN & BALL PO DRAWER J GREAT BEND, KS 67530
005-118-34-0-00-00-002.00-0	0 NE	60 RD	RADENBERG, GLENN C	Attn: ADAMS BROWN BERAN & BALL PO DRAWER J GREAT BEND, KS 67530
005-118-34-0-00-00-003.00-0	0 NE	130 AVE	PANNING, MARLENE A	152 SW 50 RD GREAT BEND, KS 67530

Received
KANSAS CORPORATION COMMISSION

JAN 31 2018

CONSERVATION DIVISION
WICHITA, KS

STATE OF KANSAS

BARTON COUNTY

Proof of Publication

SS.

MARY HOISINGTON

of lawful age, duly sworn upon oath states that SHE

is the PUBLISHER

of THE GREAT BEND TRIBUNE

THAT said newspaper has been published at least weekly fifty (50) times a year and has been so published for at least five years prior to the first publication of the attached notice:

THAT said paper was entered as second class mail matter at the post office of its publication:

THAT said paper has a general paid circulation on a daily, or weekly, or monthly, or yearly basis in

BARTON County, Kansas, and is

NOT a trade, religious or fraternal publication and has been PRINTED and published in BARTON County, Kansas.

That the attached notice was published in a regular issue of said newspaper

for 1 consecutive weeks, the first publication being on the 14th day

of January 20 18 and the last publication on the 14th day

of January 20 18

Publication Fee \$

Affidavit, Notary's Fees \$

Additional Copies at \$

Total Publication Fee \$ 35.48

(Sign)

Witness my hand this 14th day of January, 20 18

SUBSCRIBED and Sworn to before me this 14th

day of January 20 18

[Signature] (Notary Public)



State of Kansas - Notary Public

Loretta Harmison

My Commission Expires 9-8-18

My commission expires

(First published in the Great Bend Tribune on January 14, 2018)

BEFORE THE STATE CORPORATION COMMISSION OF THE STATE OF KANSAS NOTICE OF FILING APPLICATION

RE: RJM Company Application for a permit to authorize the enhanced recovery of saltwater into the Doll Lease Well No. 3 located in Barton County, Kansas.

TO: All Oil and Gas Producers, Unleased Mineral Interest Owners, Landowners, and all persons whomsoever concerned.

You, and each of you, are hereby notified that RJM Company has filed an application to commence the injection of saltwater into the Lansing Kansas City formation at the Doll Lease Well No. 3 330 FSL 1860 FVL located in the SW/4 of the Sec. 27 Twp. 18S. R. 11W, Barton County, Kansas, with a maximum operating pressure of 1500 psig and a maximum injection rate of 7500 bbls per day.

Any persons who object to or protest this application shall be required to file their objections or protest with the Conservation Division of the State Corporation Commission of the State of Kansas within thirty days from the date of this publication. These protests shall be filed pursuant to Commission regulations and must state specific reasons why the grant of the application may cause waste, violate correlative rights or pollute the natural resources of the State of Kansas.

All persons interested or concerned shall take notice of the foregoing and shall govern themselves accordingly.

RJM Company PO Box 256 Clifton, KS 67525

Received KANSAS CORPORATION COMMISSION

JAN 31 2018

CONSERVATION DIVISION WICHITA, KS