

KANSAS CORPORATION COMMISSION  
TELECOMMUNICATIONS SECTION

2015.09.21 16:29:22  
Kansas Corporation Commission

Form VSA IB

July 2006

Form must be Typed

Form must be Signed

**KANSAS VIDEO SERVICE AUTHORIZATION  
AMENDED, TERMINATION OR TRANSFER APPLICATION**

Date: September 17, 2015 Type of Application (Check one): ☒ Amended ☐ Termination ☐ Transfer

Applicant's Name: Vyve Broadband A, LLC d/b/a: \_\_\_\_\_

Address 1: Four International Drive Phone: 914.234.8300

Address 2: Suite 330

City: Rye Brook State: New York Zip: 10573

Federal Employer Identification Number (FEIN): 61-1698547

Authorizing Docket: 13-BCAT-666-VSA Date: May 29, 2013

**For Amended Application:**

If applicable as an attachment, identify the municipalities and provide a legal description of the service area footprint(s) to be served using Section, Township and Range references. Include the attached description on a computer disc in ESRI compatible format (.E00, or .shp) with a defined projection file. Each footprint should clearly state the date by which the provider will pass 100% of the encompassed households. Multiple service areas may be included. *See Attachment*

**For Termination Application:**

Effective date of Termination: \_\_\_\_\_

**For Transfer Application:**

(A transfer application will require a companion Initial or Amended application from the receiving entity, as appropriate.)

Name: \_\_\_\_\_ d/b/a: \_\_\_\_\_

Contact Name: \_\_\_\_\_ Phone: \_\_\_\_\_

Address 1: \_\_\_\_\_

Address 2: \_\_\_\_\_

City: \_\_\_\_\_ State: \_\_\_\_\_ Zip: \_\_\_\_\_

Federal Employer Identification Number (FEIN): \_\_\_\_\_

Successor's Authorizing VSA docket: \_\_\_\_\_, Date: \_\_\_\_\_ Received on \_\_\_\_\_

Successor's serving area footprint changes? ☐ Yes ☐ No

If yes, the successor's VSA authorization must be amended detailing the changed footprint.

Effective date of Transfer: \_\_\_\_\_

**SEP 18 2015**

**For All Applications:**

by  
State Corporation Commission  
of Kansas

By submitting this application, the applicant agrees that it may not deny access to service to any group of potential residential subscribers because of the income of the residents in the local area in which such group resides. Initial indicating concurrence: *me*

**Verification**

I, Marie Censoplano, of lawful age, and being first duly sworn, now state: As an officer of the Applicant, I am authorized to do and hereby make the above commitments. I further affirm that all statements made above are true and correct to the best of my knowledge and belief.

*Marie Censoplano*  
Signature

*SVP and General Counsel*  
Title

**ATTACHMENT (Amendment to Service Area Footprint Included in Applicant's State-Issued Video Service Authorization):**

Applicant wishes to include all areas within the unincorporated areas of Wilson County (CUID KS0204), Kansas, as reflected on the map attached hereto, in its service area footprint, effective October 1, 2015. The legal description for the Wilson County service area is: Range 14, East, Township 29 South, Sections 14, 13, 23 & 24 and Range 15 East, Township 29 South, Sections 7, 8, 17, 18 & 19.

Received  
on

**SEP 18 2015**

by  
State Corporation Commission  
of Kansas

**Wilson County  
Kansas**

**TOWNSHIP RANGE AND  
SECTION**

**RANGE 14 EAST  
TOWNSHIP 29 SOUTH  
SECTIONS: 14,13,23 & 24**

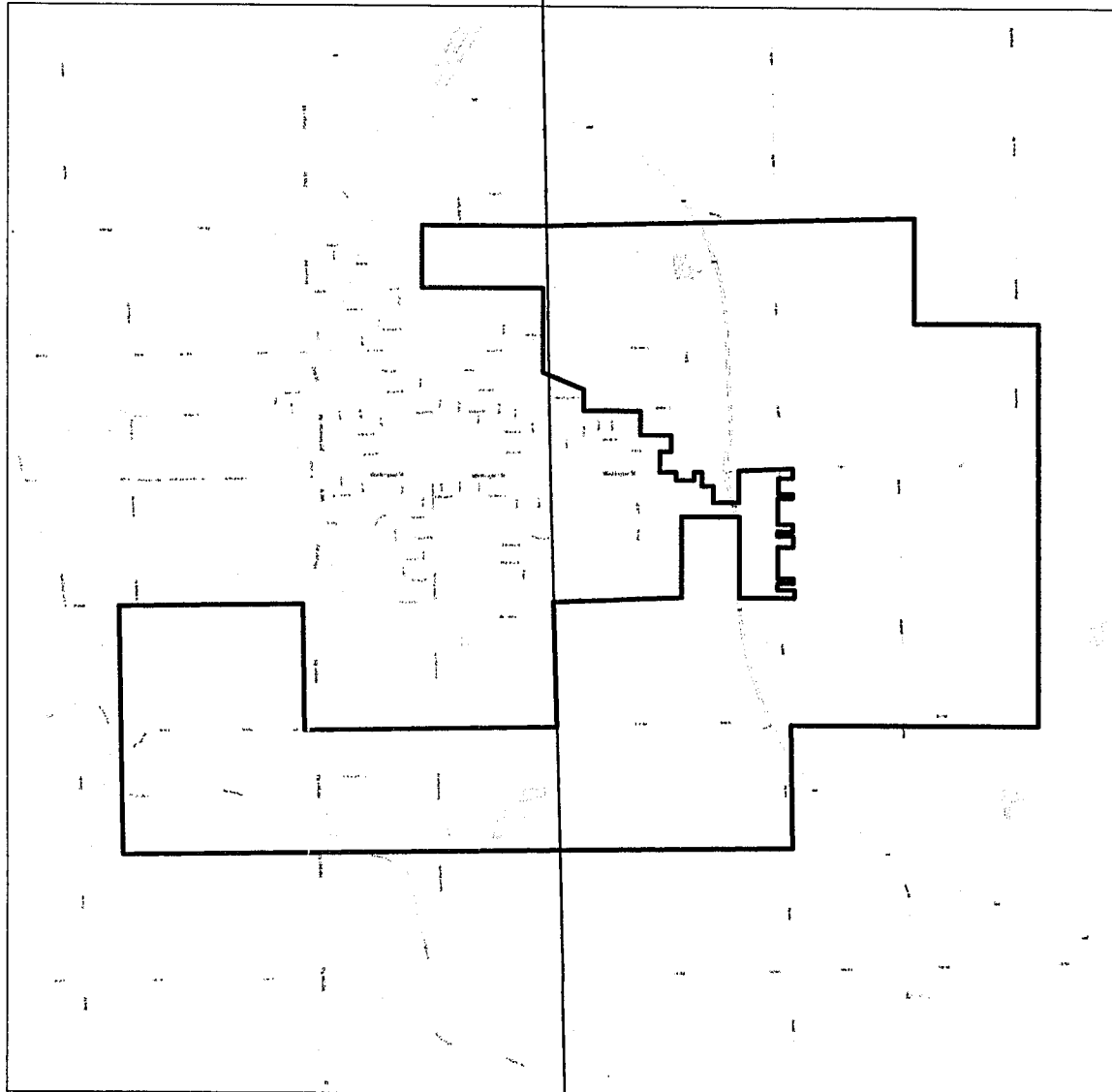
**TOWNSHIP RANGE AND  
SECTION**

**RANGE 15 EAST  
TOWNSHIP 29 SOUTH  
SECTIONS: 7,8,17,18 & 19**

**TOWNSHIP 29 SOUTH**

**RANGE 14 EAST**

**RANGE 15 EAST**



**LEGEND**

— WILSON COUNTY  
UNINCORPORATED

REV	DATE	DESCRIPTION	CAD	ENG
A	06/30/15	DRAWING CREATION	LCR	TW

DRAWN BY: Lance Cameron


CHECKED BY: Terry Wright

APPROVED BY: James Lightfoot

PREPARED BY:

**ACRS**

2601 NW Expressway Ste. 405W  
Oklahoma City, Oklahoma 73112  
Phone (405) 843-9966  
www.acrsokc.com



COMPANY ADDR:

TITLE: Wilson County  
Kansas

CONTRACT#:

R/S PROJ#:

DWG SCALE:

DWG NAME:

EXCHANGE:

SHEET:

01

CONSTRUCTION SHEET  
SHEET 01 OF 1

RANGE 14 EAST

RANGE 15 EAST

Wilson County  
Kansas

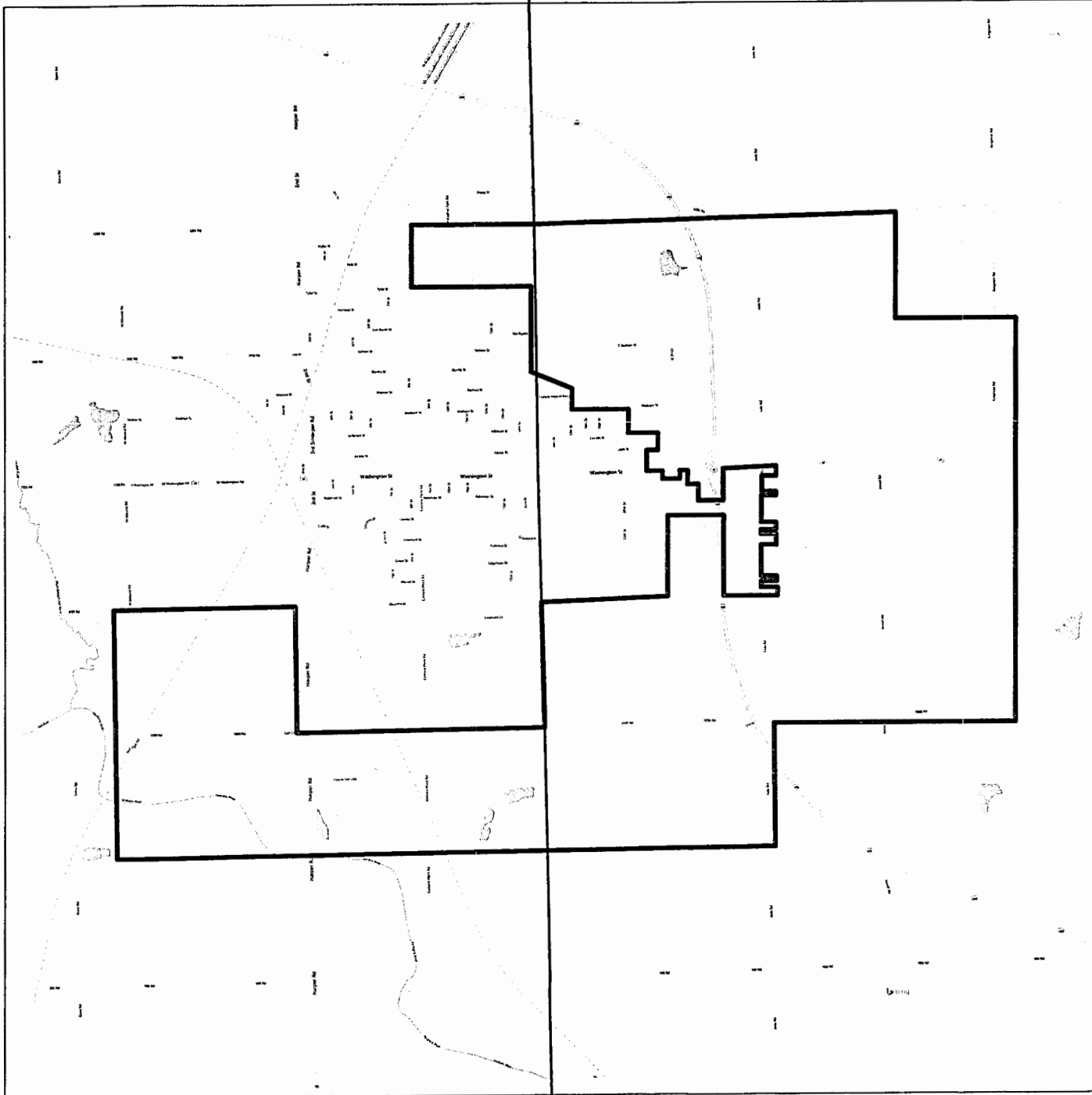
TOWNSHIP RANGE AND  
SECTION

RANGE 14 EAST  
TOWNSHIP 29 SOUTH  
SECTIONS: 14,13,23 & 24

TOWNSHIP RANGE AND  
SECTION

RANGE 15 EAST  
TOWNSHIP 29 SOUTH  
SECTIONS: 7,8,17,18 & 19

TOWNSHIP 29 SOUTH



Received  
on

SEP 18 2015

by  
Some Corporation Commission  
of Kansas

LEGEND

— WILSON COUNTY  
UNINCORPORATED

REV	DATE	DESCRIPTION	CAD	ENG
A	06/30/15	DRAWING CREATION	LCC	TW

DRAWN BY: Lance Cameron

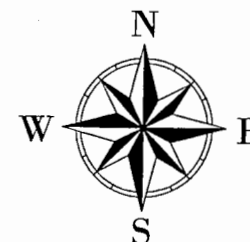
CHECKED BY: Terry Wright

APPROVED BY: James Lightfoot

PREPARED BY:

**ACRS**

2601 NW Expressway Ste.405W  
Oklahoma City, Oklahoma 73112  
Phone (405) 843-9966  
www.acrsokc.com



COMPANY ADDR:

TITLE: Wilson County  
Kansas

CONTRACT#:

RUS PROJ#:

DWG SCALE:

DWG NAME:

EXCHANGE:

SHEET:

01

CONSTRUCTION SHEET  
SHEET: 01 OF 1



September 17, 2015

Executive Director  
Kansas Corporation Commission  
1500 S.W. Arrowhead Road  
Topeka, Kansas 66604-4027

Re: KANSAS VIDEO SERVICE AUTHORIZATION – VYVE BROADBAND A, LLC (FORMERLY BCI ALLEGIANCE, LLC); AMENDED APPLICATION (DOCKET NO. 13-BCAT-666-VSA)

Dear Sir/Madam:

As required by K.A.R. 82-15-1, enclosed please find one (1) original and seven (7) copies of an amended application for the state-issued Video Service Authorization (Docket No. 13-BCAT-666-VSA) issued to Vyve Broadband A, LLC (formerly BCI Allegiance, LLC).

In addition, enclosed please find a check in the amount of \$250 in respect of the related filing fee, as well as a CD containing a Google Earth kmz file, a shape file and pdf files containing the legal descriptions of the service area being added to the applicant's service area footprint.

Thank you for your prompt attention to this matter. If you have any questions, please contact me at 914-234-8321.

Sincerely,

*Beth Troy*

Beth Troy  
Associate General Counsel  
Vyve Broadband, LLC  
Four International Drive  
Suite 330  
Rye Brook, NY 10573

\$ 250.00

Received  
on

SEP 18 2015

by  
State Corporation Commission  
of Kansas