

**JOHN C. CHAPPELL**

ATTORNEY AT LAW  
932 Massachusetts St.  
P.O. Box 602  
Lawrence, KS 66044-0602

2017.06.15 11:48:30  
Kansas Corporation Commission  
/S/ Lynn Retz

Tel: (785) 841-2110  
Fax: (785) 841-0483

jchappell@jchap.com RECEIVED  
KANSAS CORPORATION COMMISSION

Tuesday, June 13, 2017

JUN 14 2017

CONSERVATION DIVISION  
WICHITA, KS

Mr. Joshua D. Wright  
Litigation Counsel  
Kansas Corporation Commission  
Conservation Division  
266 N. Main Street, Suite 220  
Wichita, Kansas 67202-1513

**FAX: 316-337-6211**  
and US Mail

Re: **REQUEST FOR HEARING**  
Tailwater, Inc.  
License # 32461

Dear Mr. Wright:

17-CONS-3685-CMSC

Pursuant to your letter dated June 2, 2017, Tailwater, Inc., hereby requests a hearing pursuant to K.S.A. 77-537 and K.S.A. 77-542 concerning the denial of renewal of Tailwater's operator license. The basis of the denial is that Tailwater appears to be associated with entities that are not in compliance with Commission statutes, regulations, and orders; specifically, Westside Energy, LC, License #31235, which is not in good standing with the Commission.

Information on file with the Secretary of State's office for Westside Energy, LC shows that I was its resident agent, it was formed 12/17/1991, and that it forfeited its articles 07/15/1994. Information on file with KCC shows that Westside had an operator license that expired 12/30/1993. Your letter says, "Staff believes you are associated with Westside Energy, L.C., License #31235, which is not in good standing with the Commission." I'm not aware of any statute, regulation or order that would support denial of Tailwater's license by reason of such a belief. I'm pretty certain that Westside has not been cited for any operating violations since its license expired in 1993, since it has not operated any leases since before then. I don't think a company is required to be in good standing with KCC unless it wants an operator license. Westside has not applied for one since the one that expired in 1993. Westside was in good standing when it let its operator license expire on 12/30/1993. Is it being alleged that Westside nevertheless continued to operate after its license expired? Unless that's the case, I don't understand what it has to do with Tailwater's license, whoever the principals may be.

Mr. Martin informed me that he obtained information from your office by phone to the effect that KCC found some abandoned wells on the Flinsbaugh lease in Miami County, Kansas which are not shown as plugged and records indicate the last operator was Westside Energy. I tried to call you several days ago and left a voice message, hoping to get some clarification, including why you believe Mr. Martin was associated with Westside, but I have not heard back from you yet. If this is based on abandoned Flinsbaugh wells, then I am enclosing documentation that the Flinsbaugh lease was released and all the wells and equipment were assigned to, and expressly assumed by, the landowner, James Riekerson (apparently later spelled Rickerson) in 1998. He thereafter paid property taxes on the working interest and wells (attachments for 2000-2001). Mr. Rickerson subsequently leased the premises to himself (d/b/a Rickerson Oil), and

thereafter assigned it to Randy R. Kitchen and Misty M. Kitchen. The Kitchens established Poverty Knob Production, LLC as operator. The transfer of operating responsibilities to Poverty Knob was, as shown by the enclosed Form T-1, approved by KCC on September 9, 2014. I don't know who the principals of Poverty Knob are but, according to Sec. of State records, Randy Kitchen is the resident agent. It's in good standing and looks to me to be "the current or last operator of the lease" and responsible for any abandoned wells per K.S.A. 55-179(b).

Primary responsibility for all wells located on the Flinsbaugh lease is upon the current operator, Poverty Knob, who has been approved by the KCC, even if the well inventory attached to the T-1 doesn't list the particular wells that may have come to KCC's attention. According to our investigation, Poverty Knob operated all the wells on the lease, including wells which are not listed on the T-1's well list attachment. I've enclosed a map.


Next in line for responsibility, before reaching Westside, would be the landowner who expressly assumed responsibility in 1998. This might be before your time but, back then, written agreements by a landowner who expressly assumed responsibility for wells were accepted by the KCC to place primary responsibility for plugging on the landowner, pursuant to K.S.A. 55-179(e). Additionally, back then, when leases were assigned, a change of operator form was not even required unless the assignment included "permitted" wells, such as injection, supply and disposal wells.

It appears to me there are at least two entities responsible for any abandoned Flinsbaugh wells pursuant to K.S.A. 55-179(b) before one might even consider Westside Energy. In fact, I don't think one even reaches Westside Energy under the definition of responsible parties under K.S.A. 55-179(b). It's not the current or last operator, it doesn't appear to have operated a waterflood or other pressure maintenance program on the lease, nor the original operator who plugged or abandoned such well(s). I respectfully suggest that it takes quite a stretch of logic or reason to reach Westside as a responsible party, much less use it as grounds to deny Tailwater's license based on a belief that Mr. Martin was associated with Westside. It also occurs to me that these circumstances have pertained for several years during which Tailwater's license renewal was routinely approved. As I was looking things up in preparation for this letter, I noticed that none of the public records identify any of the principals of Westside Energy, LC. I find myself wondering why this has even come up at this point in time.

I hope I've provided you with sufficient information and facts to reconsider the denial of Tailwater's license and authorize approval without necessity of going through formal proceedings. I would certainly welcome your call if you want to share any information about which I'm ignorant. I was involved as counsel for Westside when it was created; it had a pretty short life. I was also acting as counsel in preparing the enclosed assignment of wells. As I recall, the lease had been shut in for an extended period of time. We all did our best to comply with what was required by the KCC at that time. As I mentioned above, back then the KCC did not require a change of operator form for assignment of a lease with only production wells. If we'd have sent in a change of operator form without listing any wells with a docket number, it would have been simply sent back or trashed. The necessity for KCC approval went to wells that had docket numbers by virtue of an order approving an application for injection, disposal or water supply. The present requirement of a T-1 covering all wells was put in force some years after the landowner took over the Flinsbaugh wells. Making a rule retroactive in order to reach Westside is inequitable, especially when there is a current KCC approved operator.

Please give me a call after you've reviewed this request and enclosures.

Sincerely,

A handwritten signature in black ink, appearing to read 'John C. Chappell', with a long horizontal flourish extending to the right.

John C. Chappell

JCC  
Enc.

06/02/2017 16:30

RECEIVED 06/02/2017 15:34  
4058100012785-841-0483  
MARTIN OIL PROPERTISCHAPPELL LAW OFFICE  
PAGE 04/04

001014\_Flinsbaugh.pdf

KANSAS CORPORATION COMMISSION  
OIL & GAS CONSERVATION DIVISION**REQUEST FOR CHANGE OF OPERATOR  
TRANSFER OF INJECTION OR SURFACE PIT PERMIT**  
*Form KSCOA-1, Certification of Compliance with the Kansas Surface Owner Notification Act,  
MUST be submitted with this form.*

Form T-1

July 2014

Form must be Typed

Form must be Signed

All blanks must be Filled

Check Applicable Boxes:

☒ Oil Lease: No. of Oil Wells 9

☐ Gas Lease: No. of Gas Wells 0

☐ Gas Gathering System: 0

☐ Saltwater Disposal Well - Permit No.: 0

Spot Location: 0 feet from ☐ N / ☐ S Line  
0 feet from ☐ E / ☐ W Line

☐ Enhanced Recovery Project Permit No.: 0

Entire Project: ☐ Yes ☐ No

Number of Injection Wells 0

Field Name: Pocah-Rantoul

**\*\* Side Two Must Be Completed.**Effective Date of Transfer: 08/18/2014KS Dept of Revenue Lease No.: 124883Lease Name: FlinsbaughSec. 8 Twp. 18S R. 22E ☒ E ☐ WLegal Description of Lease: attachedCounty: MiamiReceived  
KANSAS CORPORATION COMMISSIONProduction Zone(s): Squirrel

SEP 10 2014

Injection Zone(s): 0CONSERVATION DIVISION  
WICHITA, KSSurface Pit Permit No.: 0

(API No. if Drill Pit, W/O or Haul)

0 feet from ☐ N / ☐ S Line of Section0 feet from ☐ E / ☐ W Line of SectionType of Pit: ☐ Emergency ☐ Burn ☐ Settling ☐ Haul-Off ☐ Workover ☐ DrillingPast Operator's License No. 8281-Deceased-death certificate attachedContact Person: death certificate attachedPast Operator's Name & Address: Robert KitchenPhone: 037370 John Brown Hwy Osawatomie, KS 66064Date: 0Title: 0Signature: Assignment Attached  
One On FileNew Operator's License No. 35117Contact Person: Misty/ Randy KitchenNew Operator's Name & Address: Poverty Knob Production, LLCPhone: 913-755-375339385 W 351st St Osawatomie, KS 66064Oil / Gas Purchaser: Plains MarketingTitle: Owners, Managing PartnersDate: 8/28/14Signature: Misty M. Kitchen

**Acknowledgment of Transfer:** The above request for transfer of injection authorization, surface pit permit # 0 has been noted, approved and duly recorded in the records of the Kansas Corporation Commission. This acknowledgment of transfer pertains to Kansas Corporation Commission records only and does not convey any ownership interest in the above injection well(s) or pit permit.

0 is acknowledged as  
the new operator and may continue to inject fluids as authorized by

Permit No.: 0 Recommended action: 0Date: 0

Authorizing Signature

0 is acknowledged as  
the new operator of the above named lease containing the surface pit

permitted by No.: 0Date: 0

Authorized Signature

DISTRICT 0EPR 9/18/14PRODUCTION SEP 18 2014UIC 9-19-14Mail to: Past Operator 0New Operator 0District 0

KCC - Conservation Division, 268 N Main St, Ste 220, Wichita, KS 67202-1513



06/02/2017 16:30

RECEIVED 06/02/2017 15:34  
4058100012785-841-0483  
MARTIN OIL PROPRTISCHAPPELL LAW OFFICE  
PAGE 01/04

KANSAS CORPORATION COMMISSION  
OIL & GAS CONSERVATION DIVISION  
**CERTIFICATION OF COMPLIANCE WITH THE  
KANSAS SURFACE OWNER NOTIFICATION ACT**

Form KSONA-1  
July 2014  
Form Must Be Typed  
Form must be Signed  
All blanks must be Filled

*This form must be submitted with all Forms C-1 (Notice of Intent to Drill); CB-1 (Cathodic Protection Borehole Intent); T-1 (Request for Change of Operator Transfer of Injection or Surface Pit Permit); and CP-1 (Well Plugging Application). Any such form submitted without an accompanying Form KSONA-1 will be returned.*

Select the corresponding form being filed: ☐ C-1 (Intent) ☐ CB-1 (Cathodic Protection Borehole Intent) ☒ T-1 (Transfer) ☐ CP-1 (Plugging Application)

OPERATOR: License # 35117  
Name: Poverty Knob Production, LLC  
Address 1: 39395 W 351st St  
Address 2: \_\_\_\_\_  
City: Osawatomie State: KS Zip: 66064 + \_\_\_\_\_  
Contact Person: Misty/Randy Kitchen  
Phone: ( 913 ) 755-3763 Fax: ( \_\_\_\_\_ ) same  
Email Address: \_\_\_\_\_

Well Location:  
Range \_\_\_\_\_ Sec. 8 Twp. 18 R. 22 ☒ East ☐ West  
County: Miami  
Lease Name: Flinsbaugh Well #: \_\_\_\_\_

*If filing a Form T-1 for multiple wells on a lease, enter the legal description of the lease below:*  
legal attached

**Surface Owner Information:**

Name: Randy and Misty Kitchen  
Address 1: 39395 W 351st St  
Address 2: \_\_\_\_\_  
City: Osawatomie State: KS Zip: 66064 + \_\_\_\_\_

*When filing a Form T-1 involving multiple surface owners, attach an additional sheet listing all of the information to the left for each surface owner. Surface owner information can be found in the records of the register of deeds for the county, and in the real estate property tax records of the county treasurer.*

*If this form is being submitted with a Form C-1 (Intent) or CB-1 (Cathodic Protection Borehole Intent), you must supply the surface owners and the KCC with a plat showing the predicted locations of lease roads, tank batteries, pipelines, and electrical lines. The locations shown on the plat are preliminary non-binding estimates. The locations may be entered on the Form C-1 plat, Form CB-1 plat, or a separate plat may be submitted.*

Select one of the following:

☒ I certify that, pursuant to the Kansas Surface Owner Notice Act (House Bill 2032), I have provided the following to the surface owner(s) of the land upon which the subject well is or will be located: 1) a copy of the Form C-1, Form CB-1, Form T-1, or Form CP-1 that I am filing in connection with this form; 2) if the form being filed is a Form C-1 or Form CB-1, the plat(s) required by this form; and 3) my operator name, address, phone number, fax, and email address.

☐ I have not provided this information to the surface owner(s). I acknowledge that, because I have not provided this information, the KCC will be required to send this information to the surface owner(s). To mitigate the additional cost of the KCC performing this task, I acknowledge that I must provide the name and address of the surface owner by filling out the top section of this form and that I am being charged a \$30.00 handling fee, payable to the KCC, which is enclosed with this form.

*If choosing the second option, submit payment of the \$30.00 handling fee with this form. If the fee is not received with this form, the KSONA-1 form and the associated Form C-1, Form CB-1, Form T-1, or Form CP-1 will be returned*

I hereby certify that the statements made herein are true and correct to the best of my knowledge and belief.

Date: 8/28/14

Signature of Operator or Agent: Misty M. Kitchen

Title: owner, managing partner

Received  
KANSAS CORPORATION COMMISSION

SEP 10 2014

CONSERVATION DIVISION  
WICHITA, KS

KCC - Conservation Division, 266 N. Main St. Ste. 220, Wichita, KS 67202-1513



06/02/2017 16:30

RECEIVED 06/02/2017 15:34  
4058100012785-841-0483  
MARTIN OIL PROPERTISCHAPPELL LAW OFFICE  
PAGE 02/04

STATE OF KANSAS, MIAMI COUNTY ss.  
I certify that this is a true and correct copy  
of the original as the same remains of record  
in my office.

*James L. Rickerson*  
Register of Deeds  
Dated: *June 20, 2002*

*Flinsbaugh # 124983*  
*-Deputy*

Form 31—(Also-Coverseer)—Burdick Printing & Stationery Co., Tulsa, Okla.

# ASSIGNMENT OF OIL AND GAS LEASE

## KNOW ALL MEN BY THESE PRESENTS:

That the undersigned, James L. Rickerson and Norma M. Rickerson  
dba Rickerson Oil

hereinafter called Assignor (whether one or more), for and in consideration of One Dollar  
(\$1.00) receipt of which is hereby acknowledged, does hereby sell, assign, transfer and set over unto  
Randy R. Kitchen and Misty M. Kitchen

99395, w. 351st  
Osawatomie, KS 66004

hereinafter called Assignee,  
all working interest in and to the oil and gas lease dated April 22nd 1999  
between James L. Rickerson and Norma M. Rickerson

to James L. Rickerson and Norma M. Rickerson dba Rickerson oil lessor  
recorded in book 453 page 4-5 in so far as said lease covers the following described land in

Miami County, State of Kansas  
The Southwest fractional quarter of section 6 township 18, Range 22, excepting the  
former right of the Missouri Pacific Railroad, excepting there from that part of  
that part of the Southwest quarter of said section 6 lying North of the former  
Missouri Pacific Railroad right of way.

Received  
KANSAS CORPORATION COMMISSION

SEP 10 2014

CONSERVATION DIVISION  
WICHITA, KS

together with the right incident thereto and the personal property thereon, appurtenant thereto, or used or obtained in connection  
therewith.

And for the same consideration the Assignor covenants with the Assignee, its or his heirs, successors or assigns: That the Assignor  
is the lawful owner of and has good title to the interest above assigned in said to said lease, estate, rights and property, free and clear  
from all liens, encumbrances or adverse claims; that said lease is a valid and subsisting lease on the lands above described, and all rentals  
and royalties due thereunder have been paid and all conditions necessary to keep the same in full force have been duly performed; and  
that the Assignor will warrant and forever defend the same against all persons whomsoever, lawfully claiming or to claim the same.

EXECUTED, This 30th day of June, 192002

WITNESSES:

*James L. Rickerson* (SEAL)  
*Norma M. Rickerson* (SEAL)  
(SEAL)

STATE OF Kansas  
County of Anderson

(Indelible acknowledgment)

# COPY

## ASSIGNMENT OF WELLS AND EQUIPMENT

This agreement is made this 7 day of July, 1998 between James Riekerson, a/k/a Jim Riekerson, referred to as Lessor, and Christian L. Martin, d/b/a Martin Oil Properties, referred to as Lessee.

Whereas, Lessee has previously operated oil and gas wells and other wells associated with oil and gas production, located upon the following oil and gas lease:

Flinsbaugh Lease: Oil and gas lease dated June 4, 1986, from George W. Flinsbaugh and Elaine Flinsbaugh, husband and wife, and Ross Emery Brewer, a single man, lessors, to Robert W. Howell, lessee, recorded June 10, 1986 at Book 317, Page 62; as amended by instrument dated October 25, 1990, recorded October 30, 1990 at Book 345, Page 446; insofar as said lease covers the following land in Miami County, Kansas:

The Southwest Quarter (SW/4) of Section Six (6), Township Eighteen (18) South, Range Twenty-two (22) East of the 6th P.M.

which oil and gas lease has previously been released by Lessee; and

Whereas, Lessor desires to acquire from Lessee all right, title and interest in and to the wells, casing, lines, and equipment located thereon;

Now, therefore, in consideration of the mutual promises and agreements each made to the other, Lessor and Lessee agree as follows:

Lessee does hereby release, relinquish, surrender and quitclaim to the Lessor, their heirs, successors and assigns, as their interest may appear, any and all right, title and interest whatsoever owned by the Lessee, including any reversionary or contingent rights or interests in and to the lands described hereinabove by virtue of said oil and gas lease and/or any assignment(s) thereof, and does hereby sell, assign, transfer and convey to Lessor all the wells, casing, lines, and equipment located thereon, all of which are hereby sold, assigned, conveyed and transferred to Lessor in "as is" condition. Lessee makes no representations or warranties whatsoever, express or implied, concerning same, including merchantability, fitness for a particular purpose, or any any other purpose.

Lessor accepts all of said wells, casing, lines and equipment in their present condition and location, and forever releases and discharges the Lessee from any duty or liability for the maintenance or plugging of said wells or further restoration of said premises, Lessor hereby expressly assuming all responsibility for such maintenance, plugging and restoration and agreeing to forever indemnify and hold Lessee harmless from any claim, cause of action, penalty or liability therefor.

Martin Oil Properties

by: \_\_\_\_\_

Christian L. Martin, Owner

James Riekerson



**ACKNOWLEDGMENTS**STATE OF Kansas, COUNTY OF Franklin, ss:This instrument was acknowledged before me on July 16, 1998 by  
James Riekerson.Terry Chantler  
Notary Public  
Appointment Expires:STATE OF Oklahoma, COUNTY OF Oklahoma, ss:This instrument was acknowledged before me on 07/07, 1998 by  
Christian L. Martin, d/b/a Martin Oil Properties.Crystal Dunning  
Notary Public  
Appointment Expires:



**Miami County Treasurer's Office**  
**Jennie Fyock, Treasurer**

201 S. Pearl, Suite 103  
 Paola, Kansas 66071  
 913.294.2353 / Fax 913.294.9540  
 www.miamicountyks.org

Page # 1

**PAID TAX RECEIPT**

Receipt #	2014108-001
Taxpayer ID	RICK0018
Tax Year	2000
Property Type	Oil
Tax Statement #	0040365
Entry/Posting Date	2001/02/05
Penalty Date	2001/02/05
Warrant#	739

RICKERSON, JAMES L  
 NORMA MAY RICKERSON  
 13 TIMBER LAKE RD  
 LANE, KS 66042-9350

ORIGINAL Taxes Due	\$17.98	\$17.98		\$35.96
Paid This Receipt	\$17.98	\$17.98	\$2.52	\$38.48
Amount Due	\$0.00	\$0.00		\$0.00


**THANK YOU FOR YOUR PAYMENT**

**PROPERTY DESCRIPTION - OIL**

Tax Unit.181 OSAWATOMIE NEKL  
 Operator.RICKERSON, JAMES L  
 Legal....PT SW4 6-18-22

Sec. 6 Twn.18 Rng.22

WORKING INTEREST  
 Purchaser NAME NOT AVAILABLE  
 Lease #...180269  
 Name...RICKERSON (FLINSBAUGH)  
 Value...386





**Miami County Treasurer's Office**  
**Jennie Fyock, Treasurer**

Page # 1

201 S. Pearl, Suite 103  
 Paola, Kansas 66071  
 913.294.2353 / Fax 913.294.9540  
 www.miamicountyks.org

**PAID TAX RECEIPT**

**RICKERSON, JAMES L**  
**NORMA MAY RICKERSON**  
**13 TIMBER LAKE RD**  
**LANE, KS 66042-9350**

Receipt #	11879-005
Taxpayer ID	RICK0018
Tax Year	2001
Property Type	Oil
Tax Statement #	0030413
Entry/Posting Date	2002/05/13
Penalty Date	2002/05/13
Warrant#	790

ORIGINAL Taxes Due	\$16.42	\$16.42		\$32.84
Paid This Receipt	\$16.42	\$16.42	\$5.32	\$38.16
Amount Due	\$0.00	\$0.00		\$0.00


**THANK YOU FOR YOUR PAYMENT**

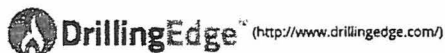
**PROPERTY DESCRIPTION - OIL**

Tax Unit.181 OSAWATOMIE NEKL  
 Operator.RICKERSON, JAMES L  
 Legal....PT SW4 6-18-22

Sec. 6 Twn.18 Rng.22

WORKING INTEREST  
 Purchaser NAME NOT AVAILABLE  
 Lease #...180269  
 Name...RICKERSON (FLINSBAUGH)  
 Value...360




[\(http://www.drillingedge.com/\)](http://www.drillingedge.com/)
[Login \(https://www.drillingedge.com/login\)](https://www.drillingedge.com/login)
[Register \(http://www.drillingedge.com/pricing\)](http://www.drillingedge.com/pricing)
[Home \(http://www.drillingedge.com/\)](http://www.drillingedge.com/)
[Operators \(http://www.drillingedge.com/operators\)](http://www.drillingedge.com/operators)

Type and hit enter...

[Leases \(http://www.drillingedge.com/leases\)](http://www.drillingedge.com/leases)
[Wells \(http://www.drillingedge.com/wells\)](http://www.drillingedge.com/wells)
[Poverty Knob Production, LLC \(http://www.drillingedge.com/kansas/operators/poverty-knob-production-llc/p8374543\)](http://www.drillingedge.com/kansas/operators/poverty-knob-production-llc/p8374543) / Flinsbaugh

[Permits \(http://www.drillingedge.com/drilling-permits\)](http://www.drillingedge.com/drilling-permits)
[Pricing \(http://www.drillingedge.com/pricing\)](http://www.drillingedge.com/pricing)
[Lease Summary \(http://www.drillingedge.com/search\)](http://www.drillingedge.com/search)
[Map of Wells Associated with Flinsbaugh](#)

Lease Name:

[Flinsbaugh \(http://www.drillingedge.com/contact\)](http://www.drillingedge.com/contact)

Operator:

Poverty Knob Production, LLC


County:

Miami County, KS

Production Dates on File:

June 1986 to August 2013

6 Total Wells



### Production By Month For Flinsbaugh

## Instantly Access Production Data

Subscribe now to receive immediate access to

Flinsbaugh oil and gas production

between June 1986 and August 2013

([https://www.drillingedge.com/register?utm\\_source=drillingedge.com&utm\\_medium=banner&utm\\_campaign=production&utm\\_content=lease&utm\\_term=kansas-miami-county-leases-flinsbaugh-1001138204](https://www.drillingedge.com/register?utm_source=drillingedge.com&utm_medium=banner&utm_campaign=production&utm_content=lease&utm_term=kansas-miami-county-leases-flinsbaugh-1001138204))

### Wells Associated With Flinsbaugh

Production Based on January 2017 Data

API #	Well Name	Status	Spud Date	Completion Date
# 15-121-27220	FLINSBAUGH 1-W	Producing	0000-00-00	0000-00-00
# 15-121-27200	FLINSBAUGH 3-A	Producing	1991-09-05	1991-09-10
# 15-121-02576	FLINSBAUGH 35	Producing	0000-00-00	0000-00-00
# 15-121-02537	FLINSBAUGH 39	Producing	0000-00-00	0000-00-00
# 15-121-02538	FLINSBAUGH 42	Producing	0000-00-00	0000-00-00
# 15-121-27250	FLINSBAUGH 6-A	Producing	1991-11-12	1991-12-03

### Leases Near Flinsbaugh

Bonus Lease  
(<http://www.drillingedge.com/kansas/miami-county/leases/bonus/1001127802>)

Ebrewer Lease  
(<http://www.drillingedge.com/kansas/miami-county/leases/ebrewer/1001133029>)

Howell-George Lease  
(<http://www.drillingedge.com/kansas/miami-county/leases/howell-george/1001161665>)

Mason-Mann Lease  
(<http://www.drillingedge.com/kansas/miami-county/leases/mason-mann/1001134052>)

Pioneer Oil #3 Lease  
(<http://www.drillingedge.com/kansas/miami-county/leases/pioneer-oil-3/1001138282>)

Brewer Lease  
(<http://www.drillingedge.com/kansas/miami-county/leases/brewer/1001126149>)

Fee Lease  
(<http://www.drillingedge.com/kansas/miami-county/leases/fee/1001106692>)

Howell-Gorges Lease  
(<http://www.drillingedge.com/kansas/miami-county/leases/howell-gorges/1001129399>)

O'Brian & Bened Lease  
(<http://www.drillingedge.com/kansas/miami-county/leases/o-brian-bened/1001127829>)

Roseberry Lease  
(<http://www.drillingedge.com/kansas/miami-county/leases/roseberry/1001161176>)

Brewer North Lease  
(<http://www.drillingedge.com/kansas/miami-county/leases/brewer-north/1001161746>)

Frank Ritch Lease  
(<http://www.drillingedge.com/kansas/miami-county/leases/frank-ritch/1001130699>)

Howell-Gorges 'B' Lease  
(<http://www.drillingedge.com/kansas/miami-county/leases/howell-gorges-b/1001135711>)

O'Brien Clark Lease  
(<http://www.drillingedge.com/kansas/miami-county/leases/o-brien-clark/1001106756>)

Roseberry-Peck Lease  
(<http://www.drillingedge.com/kansas/miami-county/leases/roseberry-peck/1001131032>)

## Operators in the Area

Altavista Energy, Inc.  
(<http://www.drillingedge.com/kansas/operators/altavista-energy-inc/a8129420>)

Conti Oil Corpor  
(<http://www.drillingedge.com/kansas/operators/conti-oil-corpor/c4038270>)

Landowner  
(<http://www.drillingedge.com/kansas/operators/landowner/l2560475>)

Pioneer Oil Co.  
(<http://www.drillingedge.com/kansas/operators/pioneer-oil-co/p9468856>)

Red Point Oil  
(<http://www.drillingedge.com/kansas/operators/red-point-oil/r6381696>)

Brewer, Ross E.  
(<http://www.drillingedge.com/kansas/operators/brewer-ross-e/b5227006>)

High Water Oil C  
(<http://www.drillingedge.com/kansas/operators/high-water-oil-c/h3478834>)

Moore, Don A.  
(<http://www.drillingedge.com/kansas/operators/moore-don-a/m5579218>)

Prado Petroleum  
(<http://www.drillingedge.com/kansas/operators/prado-petroleum/p2028597>)

Thunderbolt Construction Corp  
(<http://www.drillingedge.com/kansas/operators/thunderbolt-construction-corp/t4193411>)

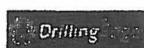
C. F. Oil, A General Partnership  
(<http://www.drillingedge.com/kansas/operators/c-f-oil-a-general-partnership/c1220395>)

Howell Oil Compa  
(<http://www.drillingedge.com/kansas/operators/howell-oil-compa/h8226761>)

Petro Drilling I  
(<http://www.drillingedge.com/kansas/operators/petro-drilling-i/p6504051>)

Prothe, Dale E. Or Linda L., A General Partnership  
(<http://www.drillingedge.com/kansas/operators/prothe-dale-e-or-linda-l-a-general-partnership/p9885838>)

Town Oil Company  
(<http://www.drillingedge.com/kansas/operators/town-oil-company/t1986181>)



Oil and Gas information that can give you a competitive edge in a very competitive landscape.



(<https://google.com/+Drillingedge>)



(<https://twitter.com/drillingedge>)



(<http://www.linkedin.com/company/drillingedge-com>)



(<https://www.facebook.com/drillingedge>)

DrillingEdge obtains all relevant oil and gas data from respective state and local government, regulating agencies in accordance with the Freedom of Information Act. While we are constantly updating and improving our datasets and product, we do not guarantee that the results and coverage provided are 100% complete and up to date. Before making any large decision, please consult the governing oil and gas agency to verify any findings from DrillingEdge. DrillingEdge is constantly growing in oil and gas data and coverage. Please notify DrillingEdge immediately if any inaccuracies are discovered. Check back regularly to keep up to date on drilling to maintain the 'DrillingEdge'.

## Get In Touch

If you have any questions don't hesitate to contact us

Location: Dripping Springs, TX

Email: [support@drillingedge.com](mailto:support@drillingedge.com)  
(<https://mail.google.com/mail/?view=cm&fs=1&tf=1&to=support@drillingedge.com>)

## Sign Up For Our Newsletter

Sign up for our newsletter to stay up to date with latest news in the oil & gas industry.