

JUL 23 2013

KANSAS CORPORATION COMMISSION
TELECOMMUNICATIONS SECTION

2013.07.23 13:08:12

Kansas Corporation Commission

/S/ Kim Christiansen

July 2006

Form must be Typed
Form must be Signedby
State Corporation Commission
of Kansas
**KANSAS VIDEO SERVICE AUTHORIZATION
AMENDED, TERMINATION OR TRANSFER APPLICATION**Date: July 23, 2013 Type of Application (Check one): ☒ Amended ☐ Termination ☐ Transfer

Applicant's Name: Southwestern Bell Telephone Company d/b/a: AT&T Kansas

Address 1: 220 SE 6th Street, Room 500 Phone: 785-276-8514

Address 2: _____

City: Topeka State: Kansas Zip: 66603

Federal Employer Identification Number (FEIN): 43-0529710

Authorizing Docket: Docket No. 07-SWBT-366-VSA Date: October 25, 2006

For Amended Application:

If applicable as an attachment, identify the municipalities and provide a legal description of the service area footprint(s) to be served using Section, Township and Range references. Include the attached description on a computer disc in ESRI compatible format (.E00, or .shp) with a defined projection file. Each footprint should clearly state the date by which the provider will pass 100% of the encompassed households. Multiple service areas may be included.

For Termination Application:

Effective date of Termination: _____

For Transfer Application:

(A transfer application will require a companion Initial or Amended application from the receiving entity, as appropriate.)

Name: _____ d/b/a: _____

Contact Name: _____ Phone: _____

Address 1: _____

Address 2: _____

City: _____ State: _____ Zip: _____

Federal Employer Identification Number (FEIN): _____

Successor's Authorizing VSA docket: _____, Date: _____

Successor's serving area footprint changes? ☐ Yes ☐ No

If yes, the successor's VSA authorization must be amended detailing the changed footprint.

Effective date of Transfer: _____

For All Applications:

By submitting this application, the applicant agrees that it may not deny access to service to any group of potential residential subscribers because of the income of the residents in the local area in which such group resides. Initial indicating concurrence: SCB

Verification

I, Steve Hahn, of lawful age, and being first duly sworn, now state: As an officer of the Applicant, I am authorized to do and hereby make the above commitments. I further affirm that all statements made above are true and correct to the best of my knowledge and belief.



Signature

President -- AT&T Kansas

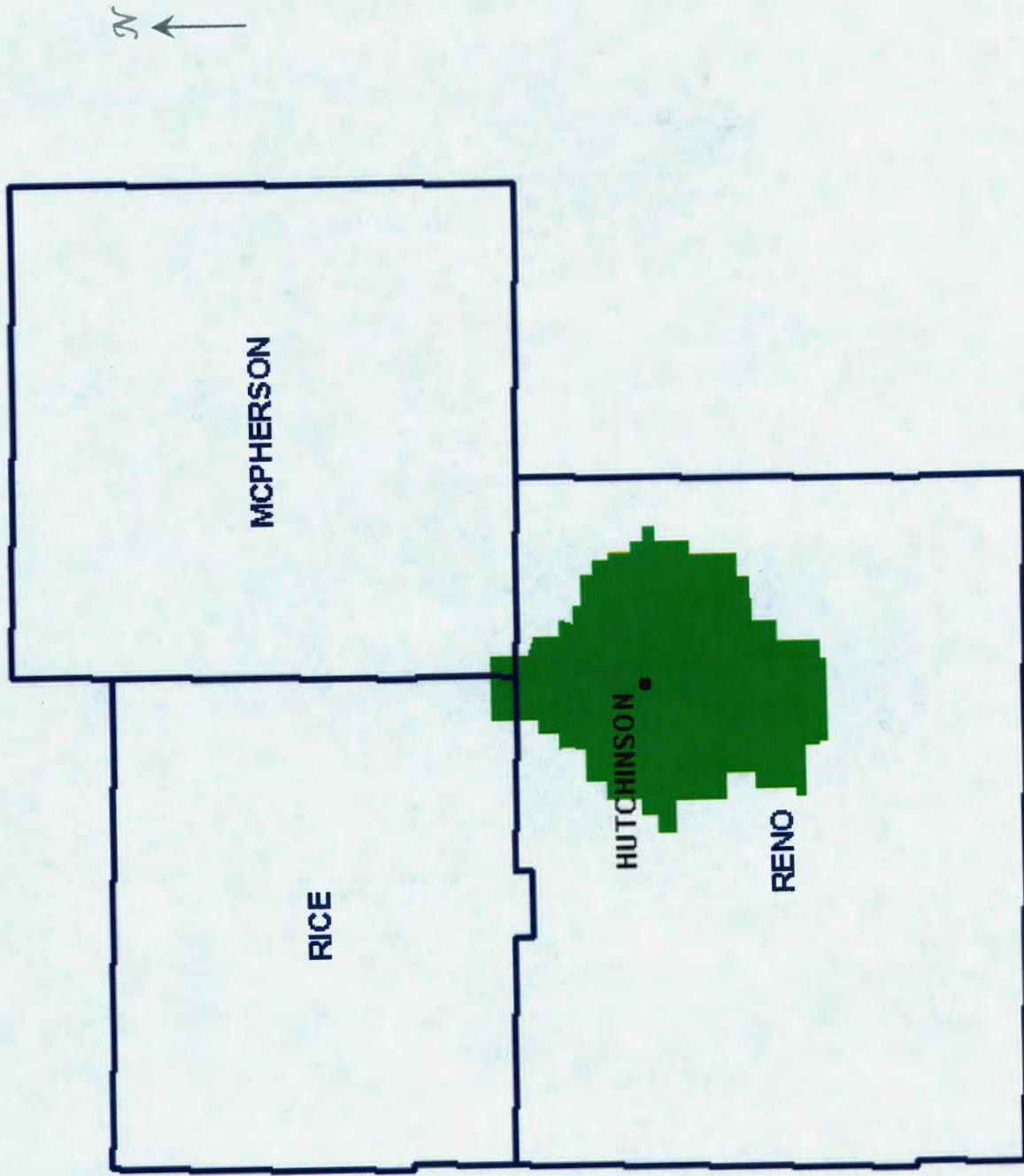
Title

Attachment I


Map, drawing of technological platforms and legal description follows of the service area footprint being serviced with this application.

AT&T Kansas will provide video programming throughout its footprint using the following technological platforms: (1) AT&T U-verse TV (IPTV); (2) AT&T / DIRECTTV. At least one of these options will be available to all customers in the footprint within five (5) years of the date this application is approved.

Hutchinson Area Video Footprint



Legend

 County Bounds

 AT&T Video Footprint

HUTCHINSON, KANSAS EXCHANGE AREA

Beginning at a point $\frac{1}{4}$ mile east and $\frac{1}{2}$ mile north of the southwest corner of Section 29, T21S, R5W, McPherson County, Kansas; thence south approximately 2 miles to the abandoned S.L. & S.F. Railroad tracks in Section 5, T22S, R5W, Reno County, Kansas; thence in a southeasterly direction along said railroad tracks to a point $\frac{1}{2}$ mile east of the west side of Section 9, T22S, R5W; thence south approximately $1\frac{1}{2}$ miles to the center of Section 16, T22S, R5W; thence east approximately 1 mile to the Union Pacific Railroad tracks; thence in a southwesterly direction along said railroad tracks to a point $\frac{1}{8}$ mile south of the north side of Section 22, T22S, R5W; thence east approximately 1 mile to a point $\frac{1}{8}$ mile south and $\frac{9}{16}$ mile west of the northeast corner of Section 23, T22S, R5W; thence south $\frac{3}{4}$ mile; thence east $1\frac{1}{16}$ miles; thence south $\frac{3}{4}$ mile; thence east 1 mile; thence south $\frac{7}{8}$ mile; thence east $\frac{3}{8}$ mile; thence south $1\frac{3}{16}$ miles; thence east $\frac{5}{8}$ mile; thence south $\frac{13}{16}$ mile; thence east 1 mile; thence south $\frac{3}{4}$ mile; thence west 1 mile; thence south 2 miles to a point $\frac{1}{8}$ mile east and $\frac{1}{4}$ mile south of the northwest corner of Section 28, T22S, R4W; thence west $\frac{5}{8}$ mile; thence south 3 miles; thence west $1\frac{1}{4}$ miles; thence south $\frac{3}{4}$ mile; thence west approximately $\frac{1}{2}$ mile to the center of the Arkansas River; thence in a northwesterly direction along said river to a point $\frac{1}{4}$ mile west of the east side of Section 11, T24S, R5W; thence south approximately $\frac{1}{4}$ mile to a point $\frac{1}{8}$ mile south and $\frac{1}{4}$ mile west of the northeast corner of Section 14, T24S, R5W; thence west $1\frac{1}{4}$ miles; thence south $1\frac{3}{8}$ miles; thence west $1\frac{1}{2}$ miles; thence south $2\frac{5}{8}$ miles; thence west $1\frac{1}{8}$ miles; thence south $\frac{3}{8}$ mile; thence west $4\frac{1}{8}$ miles; thence south $\frac{1}{8}$ mile; thence west $\frac{7}{8}$ mile; thence north $\frac{1}{2}$ mile; thence west $\frac{1}{4}$ mile; thence north $\frac{7}{8}$ mile; thence west $3\frac{1}{8}$ miles; thence north $\frac{1}{2}$ mile; thence east $\frac{1}{2}$ mile; thence north $2\frac{1}{2}$ miles to a point $\frac{1}{4}$ mile south and $\frac{1}{4}$ mile east of the northwest corner of Section 13, T24S, R7W; thence east $\frac{5}{8}$ mile; thence north $\frac{3}{8}$ mile; thence east $\frac{1}{4}$ mile; thence north $1\frac{3}{8}$ miles; thence west $1\frac{5}{8}$ miles; thence north 3 miles; thence west 2 miles; thence north 1 mile; thence east 1 mile; thence north 1 mile; thence east 1 mile; thence north 2 miles; thence east 1 mile; thence north $1\frac{1}{4}$ miles; thence east 2 miles; thence north $\frac{5}{8}$ mile to the center of Bull Creek; thence in a southerly direction along said creek to the center of Cow Creek; thence in a northerly direction along said creek to a point $\frac{1}{2}$ mile north of the south side of Section 17, T22S, R6W; thence east approximately 1 mile to a point $\frac{1}{2}$ mile south and $\frac{3}{8}$ mile west of the northeast corner of Section 16, T22S, R6W; thence north 1 mile; thence east $\frac{5}{8}$ mile; thence north $2\frac{3}{4}$ miles to a point $\frac{1}{2}$ mile south and $\frac{1}{4}$ mile east of the northwest corner of Section 27, T21S, R6W, Rice County, Kansas; thence east 4 miles to the point of beginning.

How AT&T U-verseSM TV is Delivered

National IP Video Super Hub Offices



Receive, aggregate and process video content

National IP Backbone

Regional IP Video Hub Offices

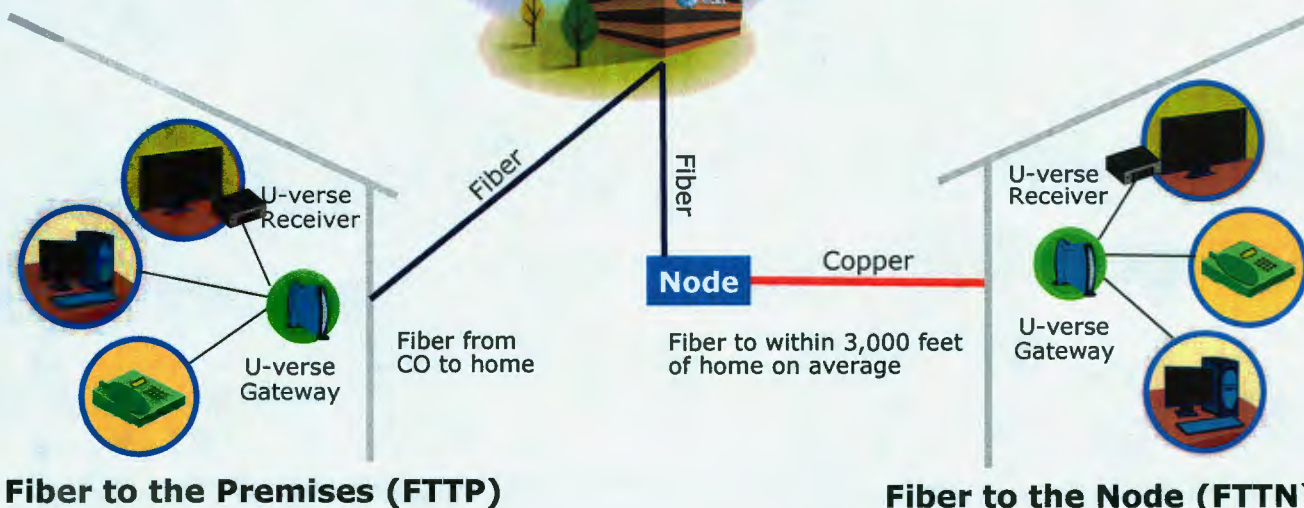


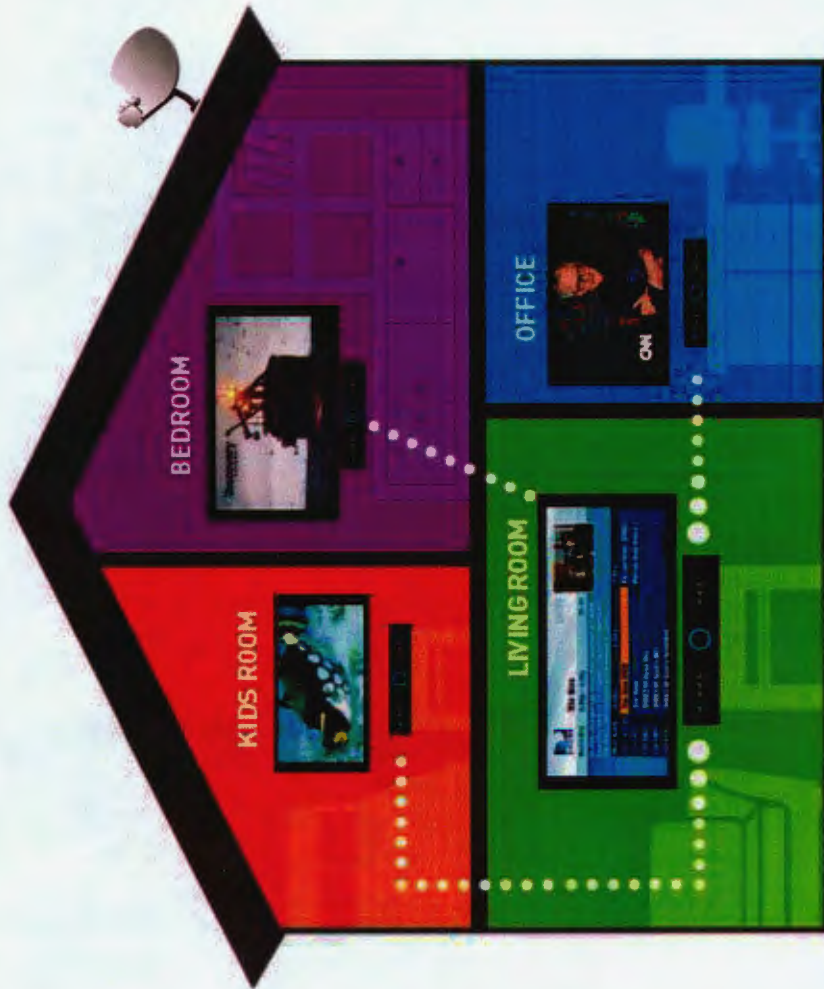

Store video content and the intelligence necessary to deliver video-on-demand, TV programming, interactive applications and more

AT&T is using a two-way switched Internet Protocol (IP)-video distribution system, in which only the content the customer requests is provided to the customer, freeing up bandwidth to be used for other applications

IP Serving Offices (Central Office)

Distribute video content to customers







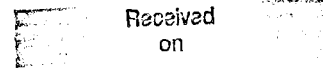
Mike Scott
Director – AT&T Kansas

220 E. 6th Street
Room 500
Topeka, Kansas 66603

T: 785.276.8514
F: 785.276.1713
ms4602@att.com

July 23, 2013

Ms. Kim Christiansen
Executive Director
Kansas Corporation Commission
1500 SW Arrowhead Road
Topeka, Kansas 66604-4027



JUL 23 2013

by
State Corporation Commission
of Kansas

RE: Docket No. 07-SWBT-355-VSA – Kansas Video Service Authorization –
AT&T Kansas Application

Dear Ms. Christiansen:

As required by K.A.R. 82-15-1(e) (2009), attached is an original and seven copies of an amended application of a Kansas Video Service Authorization (including a proprietary cd-rom) from Southwestern Bell Telephone Company d/b/a AT&T Kansas.

AT&T Kansas considers a portion of this information to be confidential and of commercial value and it has not been made public. This information is filed pursuant to K.S.A. 66-1220a and AT&T Kansas asks the Commission to accord the same confidentiality status under those provisions.

Questions may be referred to Mike Scott on 785-276-8514.

Sincerely,

Enclosures

VSA AMEND
PAID \$250
CC