

MAY 06 2019

APPLICATION FOR INJECTION WELL

CONSERVATION DIVISION
WICHITA, KS

19-CONS-3393-CUIC

Disposal

Enhanced Recovery: Repressuring

Waterflood

Tertiary

Date: 04052019

Operator License Number: 35164 Exp. 12/30/19

Operator: Jim Snyder, Inc.

Address: P O Box 109

Hamilton, KS 66853-0109

Contact Person: Linda Snyder

Phone: 620-344-6283

Email: jsnyder8800@yahoo.com

Permit Number: E-Prodg. 2-TB ✓

API Number: 15-015-21143-00-01

Well Location

SE - NW - NE Sec. 20 Twp. 26 S. R. 8 E W

990 feet from N / S Line of Section

1650 feet from E / W Line of Section

GPS Location: Lat: 37.7781719 (e.g. xx.xxxxx), Long: -96.5496119 (e.g. -xxx.xxxxx)

Datum: NAD27 NAD83 WGS84

Lease Description: N2 NE4

Lease Name: Drumm Well Number: 2

Field Name: Blankenship

County: Butler

Deepest Usable Water

Formation:

Depth to Bottom of Formation: 100

Check One: Old Well Being Converted Newly Drilled Well Well to be Drilled

Surface Elevation: 1625 feet Well Total Depth: 2815 feet Plug Back Depth: feet

Datum of top of injection formation: feet (reference mean sea level)

Injection Formation Description:

Name	top / bottom	perf / open hole	depth
Bartlesville	2716 / 2748	perf	at 2716 to 2724 feet
			at to feet

List of Wells/Facilities Supplying Produced Saltwater or Other Fluids Approved by the Conservation Division:

(attach additional sheets if necessary)

Lease Operator	Lease/Facility Name	Lease/Facility Description	Well ID & Spot Location
1. Jim Snyder Inc.	Drumm	N2NE4 20-26-8	#1 N2N2NE4
2.			
3.			

Producing Formation	Strata Depth	Total Dissolved Solids (if available)
1. Bartlesville	2716 to 2748 feet	mg/l
2.	to feet	mg/l
3.	to feet	mg/l

Maximum Requested Liquid Injection Rate: 500 bbls / day; or

Maximum Requested Gas Injection Rate: scf / day. Type of Gas:

Maximum Requested Injection Pressure: 800 psig

(NO CK W/U-15)
7400s - Initial Applic -
New Permit No CK
7300.00 - Amend to existing
(U-8) Permit

MAY 06 2019

CONSERVATION DIVISION
WICHITA, KS

Well Completion

Type: Tubing & Packer Packerless Tubingless

	Conductor	Surface	Intermediate	Production	Tubing
Size	0	7		4.5	2.375
Setting Depth	0	284		2813	2750
Amount of Cement	0	140		125	
Top of Cement	0	0			
Bottom of Cement	0	285			

If Alternate II cementing, complete the following:

Perforations / D.V. Tool at _____ feet, cemented to _____ feet with _____ sx.

Tubing: Type _____ Grade _____

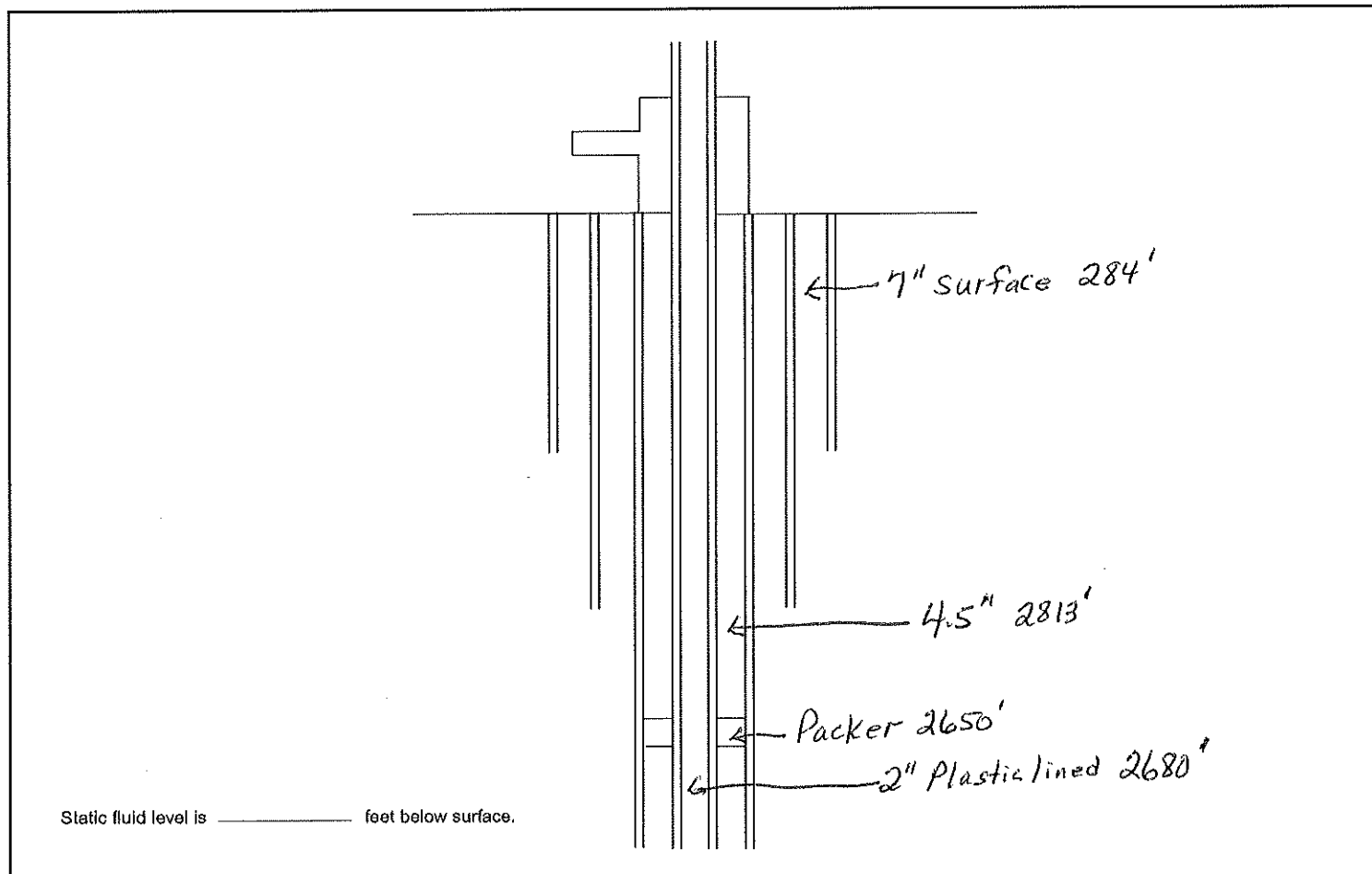
Packer: Type _____ Depth _____

Annulus Corrosion Inhibitor: Type _____ Concentration _____

List Logs Enclosed: _____

Well Sketch

(To sketch installation, darken the appropriate lines, indicate cement, and show depths.)



MAY 06 2019

CONSERVATION DIVISION
Legal Description, Leasehold:
WICHITA, KS

Offset Operators, Unleased Mineral Owners and Landowners acreage
(Attach additional sheets if necessary)

Name:

Sonoma Resources LLC P. O. Box 384 EIDorado, KS 67042

Flint Hills Land & Cattle Co. 1900 Dalrock Rd Rowlett TX 750

Dunne Ranch LLC 1900 Dalrock Rd Rowlett TX 75088-5526

Graves Ranch LLC 2145 N Prairie View Ct EIDorado, KS 670

Cleve Harris Collingworth Rev Tr. 1020 S Sagebrush St Wich

Lyle & Shirley Gray Rev. Tr. 313 N Gordy St EIDorado, Ks 67

Joe & Judy Cope Rev. Tr. 12826 SE 20th St Rosalla, KS 670

SE4 & S2NE4 30-26-8 and Part E2 31-26-8

E2 & NE4 19-26-8

NW4 30-26-8 and Part SW4 19-26-8

SW4 30-26-8

W2 31-26-8


W2E2 31-26-8

I hereby certify that the statements made herein are true and correct to the best of my knowledge and belief.

Brida Ayden

Applicant or Duly Authorized Agent

Subscribed and sworn before me this 3rd day of May, 2019



Camie Beitz

Notary Public

My Commission Expires: 3-23-2023

Instructions:

- Fully complete application, including page 4 (*plat map*) showing subject well and all known oil, gas and input wells, including wells being drilled, inactive wells, or dry holes, within one-half mile. Show lease names and operators or unleased mineral rights owners of all lands within one-half mile. Show well numbers and elevations of producing formation tops.
- Attach some type of log (*drillers log, electric log, etc.*).
- Attach some type of verification of cementing for surface casing, longstring, D.V. tool, perforations, etc. (*Cement ticket and job log, bond log, etc.*)
- Attach Affidavit of Notice.
- Fill in schematic drawing of subsurface facilities including: size, setting depth, amount of cement, measured or calculated tops of cement for each of surface, intermediate (*if any*) and production casing; size and setting depth of tubing and packer; geological zone of injection showing top and bottom of injection interval.
- The original and one copy of the application and all attachments shall be mailed to the State Corporation Commission, Conservation Division.
- Deliver or mail one (*1*) copy of the application to the landowner on whose land the injection well is located and to each operator or lessee of record and each unleased mineral rights owner within one-half mile of the applicant well.
- Approval of this application, if granted, is valid only as long as there are no substantial changes in operation set forth in the application. A substantial change requires the approval of a new application. **No injection well may be used without prior written authorization.**
- All application fees must accompany the application.

MAY 06 2019

Plat and Certificate of Injection Well Location and Surrounding Acreages

CONSERVATION DIVISION
WICHITA, KS

Operator: Jim Snyder Inc. Location of Well: SEWNE 20-26-8

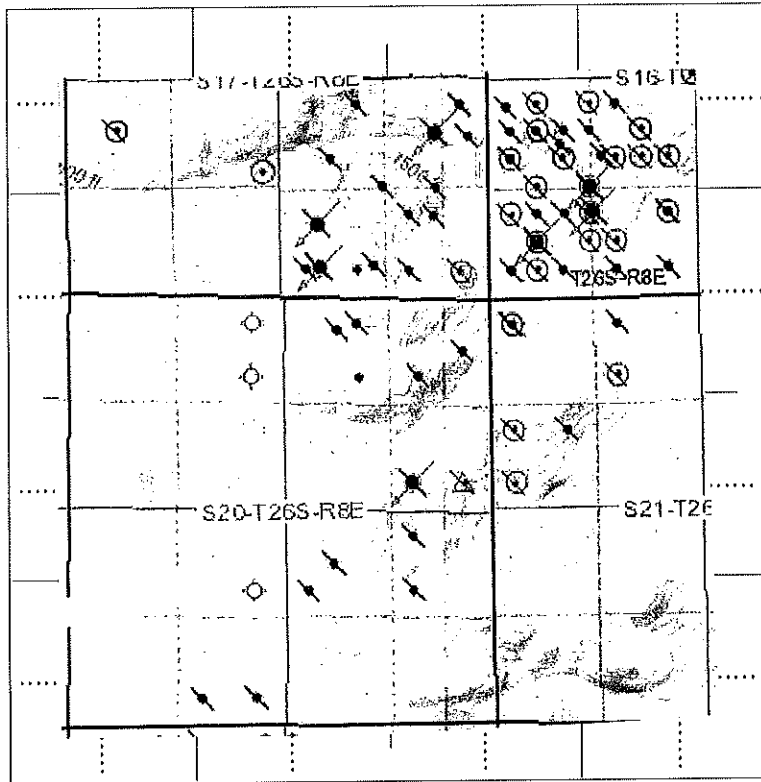
Lease: Drumm 990 feet from N / S Line of Section

Well Number: 2 1650 feet from E / W Line of Section

County: Butler Sec. 20 Twp. 26 S. R. 8 East West

Plat

Show the following information: applicant injection well, all producing wells, inactive wells, plugged wells, and other wells within a one-half mile radius, all lease boundaries, lease operators, unleased mineral rights owners, well numbers, and producing wells producing formation tops.



- applicant well
- producing well
- plugged injection well
- D & A well
- other injection well
- temporary abandoned well
- plugged producer
- water supply well

The undersigned hereby certifies that he / she is a duly authorized agent for Jim Snyder Inc, and that all of the information shown herein is true, complete and correct to the best of his / her knowledge.

Binda Snyder
Applicant or Duly Authorized Agent

Subscribed and sworn before me this 3rd day of May, 2019



Camie Beitz
Notary Public

My Commission Expires: 3-23-2023

MAY 06 2019

Affidavit of Notice Served

Re: Application for: Jim Snyder Inc

CONSERVATION DIVISION
WICHITA, KS

Well Name: Drumm #2

Legal Location: SEWNNE of Sec 20-26-8

The undersigned hereby certifies that he / she is a duly authorized agent for the applicant, and that on the day _____ of _____, a true and correct copy of the application referenced above was delivered or mailed to the following parties:

Note: A copy of this affidavit must be served as a part of the application.


Name	Address (Attach additional sheets if necessary)
Sonoma Resources LLC	P O Box 384 EIDorado, KS 67042
Flint Hills Land & Cattle	1900 Dalrock Rd. Rowlett, TX 75088-5526
Dunne Ranch LLC	1900 Dalrock Rd. Rowlett, TX 75088-5526
Graves Ranch LLC	2145 N Prairie View Ct. EIDorado, KS 67042-5406
Cleve Harris Collingworth Rev. Trust	1020 S Sagebrush St. Wichita, KS 67230-7636
Lyle & Shirley Gray Rev. Trust	313 N Gordy St. EIDorado, Ks 67042-1961
Joe & Judy Cope Rev. Trust	12826 SE 20th St Rosalia, Ks 67132-9104

I further attest that notice of the filing of this application was published in the EIDorado Times, the official county publication of Butler county. A copy of the affidavit of this publication is attached.

Signed this 3rd day of May, 2019

[Signature]
Applicant or Duly Authorized Agent

Subscribed and sworn to before me this 3rd day of May, 2019



[Signature]
Notary Public

My Commission Expires: 3-23-2023

Protests may be filed by any party having a valid interest in the application. Petitions for protests shall be in writing and shall clearly identify the name and address of the protestant and the title of the application. The petition shall include a clear and concise statement of the direct and substantial interest of the protestant in the proceedings, including the manner in which the protestant may be affected, and the nature, extent, character and grounds of the protest. Protestants shall serve the protest upon the applicant by mail or personal service at the same time or before the protestant files the protest with the Conservation Division. Protests must be filed within 30 days of the publication notice of the application.

MAY 06 2019

CONSERVATION DIVISION
WICHITA, KS

KANSAS CORPORATION COMMISSION
OIL & GAS CONSERVATION DIVISION
APPLICATION FOR INJECTION WELL

Disposal

Enhanced Recovery: Repressuring

Waterflood

Tertiary

Date: 04-05-2019

Operator License Number: 35164 Exp 12/30/19

Operator: Jim Snyder, Inc.

Address: P. O. Box 109

Hamilton, KS 66853

Contact Person: Linda Snyder

Phone: 620-344-6283

Email: jsnyder8800@yahoo.com

Permit Number: E-Prod, 2-7B

API Number: 15-015-21530-00-00

Well Location

SW-SW-SW Sec. 29 Twp. 26 S. R. 8 E W

450 feet from N / S Line of Section

330 feet from E / W Line of Section

GPS Location: Lat: -96.5611673, Long: 37.7531755
(e.g. xxx.xxxxx) (e.g. -xxx.xxxxx)

Datum: NAD27 NAD83 WGS84

Lease Description: 450 feet South line and 330 Feet West line c

Lease Name: Drumm Well Number: 23

Field Name: Blankenship

County: Butler

Deepest Usable Water

Formation:

Depth to Bottom of Formation: 100

Check One: Old Well Being Converted Newly Drilled Well Well to be Drilled

Surface Elevation: 1593 feet Well Total Depth: 2813 feet Plug Back Depth: feet

Datum of top of injection formation: feet (reference mean sea level)

Injection Formation Description:

Name	top / bottom	perf / open hole	depth
Bartlesville	2720 / 2751	perf	at 2730 to 2742 feet
			at to feet

List of Wells/Facilities Supplying Produced Saltwater or Other Fluids Approved by the Conservation Division:

(attach additional sheets if necessary)

Lease Operator	Lease/Facility Name	Lease/Facility Description	Well ID & Spot Location
1. Jim Snyder Inc.	Drumm, Drumm Institute, Sacc	NW4 & SE4 29-26-8 an	SD3, SD5, D26 D27, D29
2.		SE 4 30-26-8 and	and D20
3.		NE\$ 31-26-8	

Producing Formation	Strata Depth	Total Dissolved Solids (if available)
1. Bartlesville	2720 to 2751 feet	mg/l
2.	to feet	mg/l
3.	to feet	mg/l

Maximum Requested Liquid Injection Rate: 500 bbls / day; or

Maximum Requested Gas Injection Rate: scf / day. Type of Gas:

Maximum Requested Injection Pressure: 800 psig

MAY 06 2019

CONSERVATION DIVISION
WICHITA, KS

Well Completion

Type: Tubing & Packer Packerless Tubingless

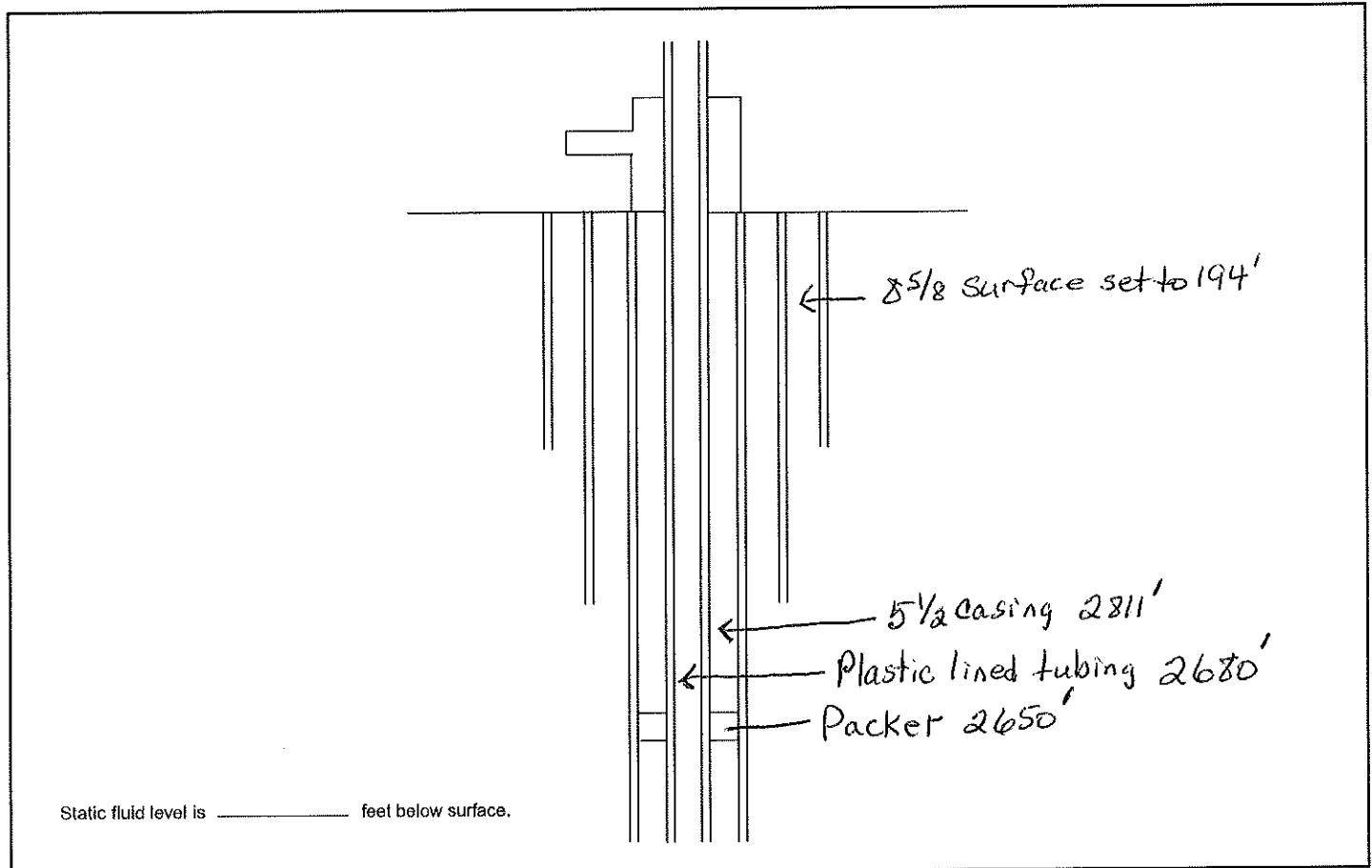
	Conductor	Surface	Intermediate	Production	Tubing
Size		8.625		5.5	2.0
Setting Depth		194		2811	2680
Amount of Cement		85		100	
Top of Cement		0			
Bottom of Cement		194			

If Alternate II cementing, complete the following:

Perforations / D.V. Tool at _____ feet, cemented to _____ feet with _____ sx.
 Tubing: Type _____ Grade _____
 Packer: Type _____ Depth _____
 Annulus Corrosion Inhibitor: Type _____ Concentration _____
 List Logs Enclosed: _____

Well Sketch

(To sketch installation, darken the appropriate lines, indicate cement, and show depths.)



MAY 06 2019

Offset Operators, Unleased Mineral Owners and Landowners acreage

(Attach additional sheets if necessary)

CONSERVATION DIVISION
WICHITA, KS

Name:

Legal Description of Leasehold:

Sonoma Resources LLC

SE4 & S2NE4 30-26-8 and Part E2 31-26-8

Flint Hills Land and Cattle Co.

E2 & NE4 19-26-8

Dunne Ranch LLC

NW4 30-26-8 and Part SW4 19-26-8

Graves Ranch LLC

Cleve Harris Collingworth Rev. Trust

SW4 30-26-8

Lyle & Shirley Gray Rev. Trust

W2 31-26-8

Joe & Judy Cope Rev. Trust

W2E2 31-26-8

I hereby certify that the statements made herein are true and correct to the best of my knowledge and belief.

Ronda Snyde

Applicant or Duly Authorized Agent

Subscribed and sworn before me this 3rd day of May 2019



Camie Beitz
Notary Public

My Commission Expires: 3-23-2023

Instructions:

1. Fully complete application, including page 4 (*plat map*) showing subject well and all known oil, gas and input wells, including wells being drilled, inactive wells, or dry holes, within one-half mile. Show lease names and operators or unleased mineral rights owners of all lands within one-half mile. Show well numbers and elevations of producing formation tops.
2. Attach some type of log (*drillers log, electric log, etc.*).
3. Attach some type of verification of cementing for surface casing, longstring, D.V. tool, perforations, etc. (*Cement ticket and job log, bond log, etc.*)
4. Attach Affidavit of Notice.
5. Fill in schematic drawing of subsurface facilities including: size, setting depth, amount of cement, measured or calculated tops of cement for each of surface, intermediate (*if any*) and production casing; size and setting depth of tubing and packer; geological zone of injection showing top and bottom of injection interval.
6. The original and one copy of the application and all attachments shall be mailed to the State Corporation Commission, Conservation Division.
7. Deliver or mail one (*1*) copy of the application to the landowner on whose land the injection well is located and to each operator or lessee of record and each unleased mineral rights owner within one-half mile of the applicant well.
8. Approval of this application, if granted, is valid only as long as there are no substantial changes in operation set forth in the application. A substantial change requires the approval of a new application. **No injection well may be used without prior written authorization.**
9. All application fees must accompany the application.

MAY 06 2019

CONSERVATION DIVISION
WICHITA, KS

Plat and Certificate of Injection Well Location and Surrounding Acreages

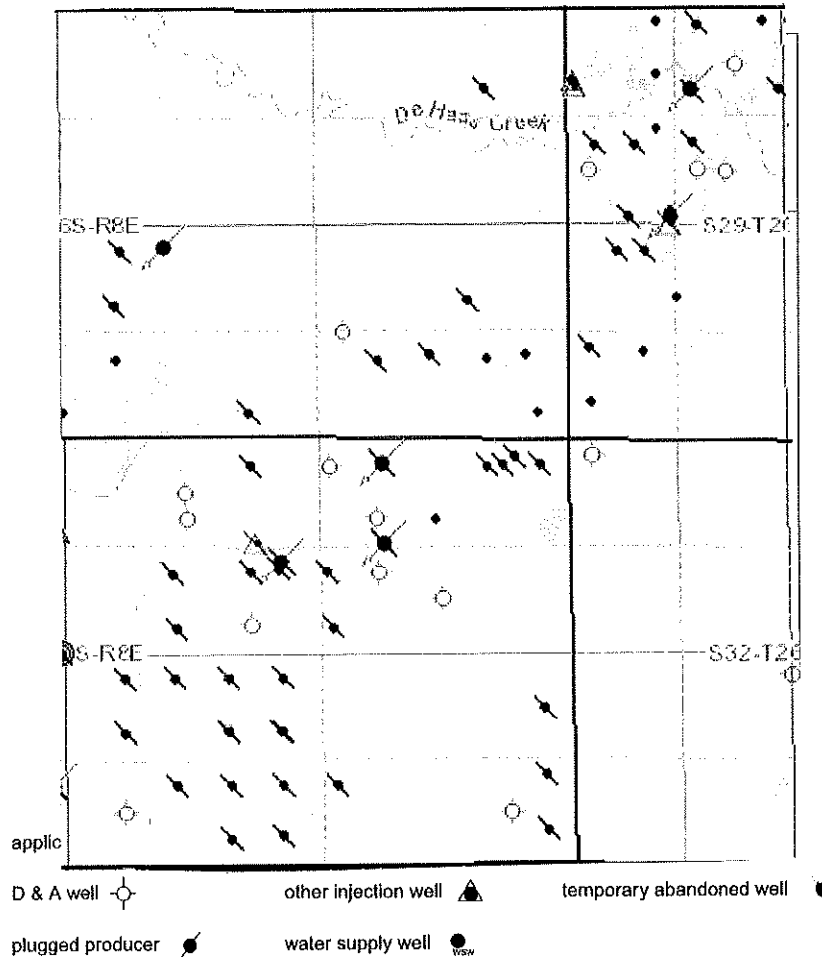
Operator: Jim Snyder Inc. Location of Well: SWSWSW 29-26-8

Lease: Drumm 450 feet from N / S Line of Section

Well Number: 23 330 feet from E / W Line of Section

County: Butler Sec. 29 Twp. 26 S. R. 8 East West

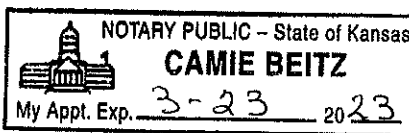
Plat
Show the following information: applicant injection well, all producing wells, inactive wells, plugged wells, and other wells within a one-half mile radius, all lease boundaries, lease operators, unleased mineral rights owners, well numbers, and producing wells producing formation tops.



The undersigned hereby certifies that he / she is a duly authorized agent for Jim Snyder Inc., and that all of the information shown herein is true, complete and correct to the best of his / her knowledge.

Jim Snyder
Applicant or Duly Authorized Agent

Subscribed and sworn before me this 3rd day of may, 2019



Camie Beitz
Notary Public

My Commission Expires: 3-23-2023

MAY 06 2019

CONSERVATION DIVISION
WICHITA, KS

Affidavit of Notice Served

Re: Application for: Jim Snyder Inc.
Well Name: Drumm 23 Legal Location: SWSWSW 29-26-8

The undersigned hereby certifies that he / she is a duly authorized agent for the applicant, and that on the day 1 of May,
2019, a true and correct copy of the application referenced above was delivered or mailed to the following parties:


Note: A copy of this affidavit must be served as a part of the application.

Name	Address (Attach additional sheets if necessary)
Sonoma Resources LLC	P O Box 384 EIDorado, KS 67042
Flint Hills Land & Cattle Co	1900 Dalrock Rd Rowlett, TX 75088-5526
Dunne Ranch LLC	1900 Dalrock Rd Rowlett, TX 75088-5526
Graves Ranch LLC	2145 N Priaire View Ct. EIDorado, KS 67042-5406
Cleve Harris Collingworth Rev. Trust	1020 S Sagebrush St Wichita, KS 67230-7636
Lyle & Shirley Gray Rev. Trust	313 N Gordy St EIDorado, KS 67042-1961
Joe & Judy Cope Rev. Trust	12826 SE 20th St Rosalia, KS 67132-9104

I further attest that notice of the filing of this application was published in the The Butler County Times-Gazette, the official county publication of Butler county. A copy of the affidavit of this publication is attached.

Signed this 1st day of May 2019

[Signature]
Applicant or Duly Authorized Agent



Subscribed and sworn to before me this 3rd day of May, 2019

[Signature]
Notary Public

My Commission Expires: 3-23-2023

Protests may be filed by any party having a valid interest in the application. Petitions for protests shall be in writing and shall clearly identify the name and address of the protestant and the title of the application. The petition shall include a clear and concise statement of the direct and substantial interest of the protestant in the proceedings, including the manner in which the protestant may be affected, and the nature, extent, character and grounds of the protest. Protestants shall serve the protest upon the applicant by mail or personal service at the same time or before the protestant files the protest with the Conservation Division. Protests must be filed within 30 days of the publication notice of the application.

MAY 06 2019

CONSERVATION DIVISION
WICHITA, KS

KANSAS CORPORATION COMMISSION
OIL & GAS CONSERVATION DIVISION
APPLICATION FOR INJECTION WELL

Form U-1
July 2014
Form must be Typed
Form must be Signed
All blanks must be Filled

Disposal

Enhanced Recovery: Repressuring

Waterflood

Tertiary

Date: 04-05-2019

Operator License Number: 35164 Exp. 12/30/19

Operator: Jim Snyder, Inc.

Address: P. O. Box 109

Hamilton, KS 66853

Contact Person: Linda Snyder

Phone: 620-344-6283

Email: jsnyder8800@yahoo.com

Permit Number: E-Pndg. 2-TB

API Number: 15-015-21869-00-01

Well Location

SE - SE - SE Sec. 30 Twp. 26 S. R. 8 E W

330 feet from N / S Line of Section

330 feet from E / W Line of Section

GPS Location: Lat: -96.5634479 Long: 37.7528599
(e.g. xx.xxxx) (e.g. -xxx.xxxxx)

Datum: NAD27 NAD83 WGS84

Lease Description: 330 feet North and 330 Feet West of SE corner

Lease Name: Saco Drumm Well Number: 4

Field Name: Blankenship

County: Butler

Deepest Usable Water

Formation:

Depth to Bottom of Formation: 100

Check One: Old Well Being Converted Newly Drilled Well Well to be Drilled

Surface Elevation: 1591 feet Well Total Depth: 2812 feet Plug Back Depth: 2659 feet

Datum of top of injection formation: feet (reference mean sea level)

Injection Formation Description:

Name	top / bottom	perf / open hole	depth
Bartlesville	2706 / 2768	perf	at 2708 to 2716 feet
			at to feet

List of Wells/Facilities Supplying Produced Saltwater or Other Fluids Approved by the Conservation Division:

(attach additional sheets if necessary)

Lease Operator	Lease/Facility Name	Lease/Facility Description	Well ID & Spot Location
1. Jim Snyder Inc.	Drumm, Drumm Institute, Saco	NW4 & SE4 29-26-8 and SE 4 30-26-8 and NE 31-26-8	SD3, SD5, D26 D27, D29 and D20
2.			
3.			

Producing Formation	Strata Depth	Total Dissolved Solids (if available)
1. Cattlemen	2642 to 2706 feet	mg/l
2. Bartlesville	2706 to 2768 feet	mg/l
3.	to feet	mg/l

Maximum Requested Liquid Injection Rate: 500 bbls / day; or

Maximum Requested Gas Injection Rate: scf / day. Type of Gas:

Maximum Requested Injection Pressure: 800 psig

MAY 06 2019

CONSERVATION DIVISION
WICHITA, KS

Well Completion

Type: Tubing & Packer Packerless Tubingless

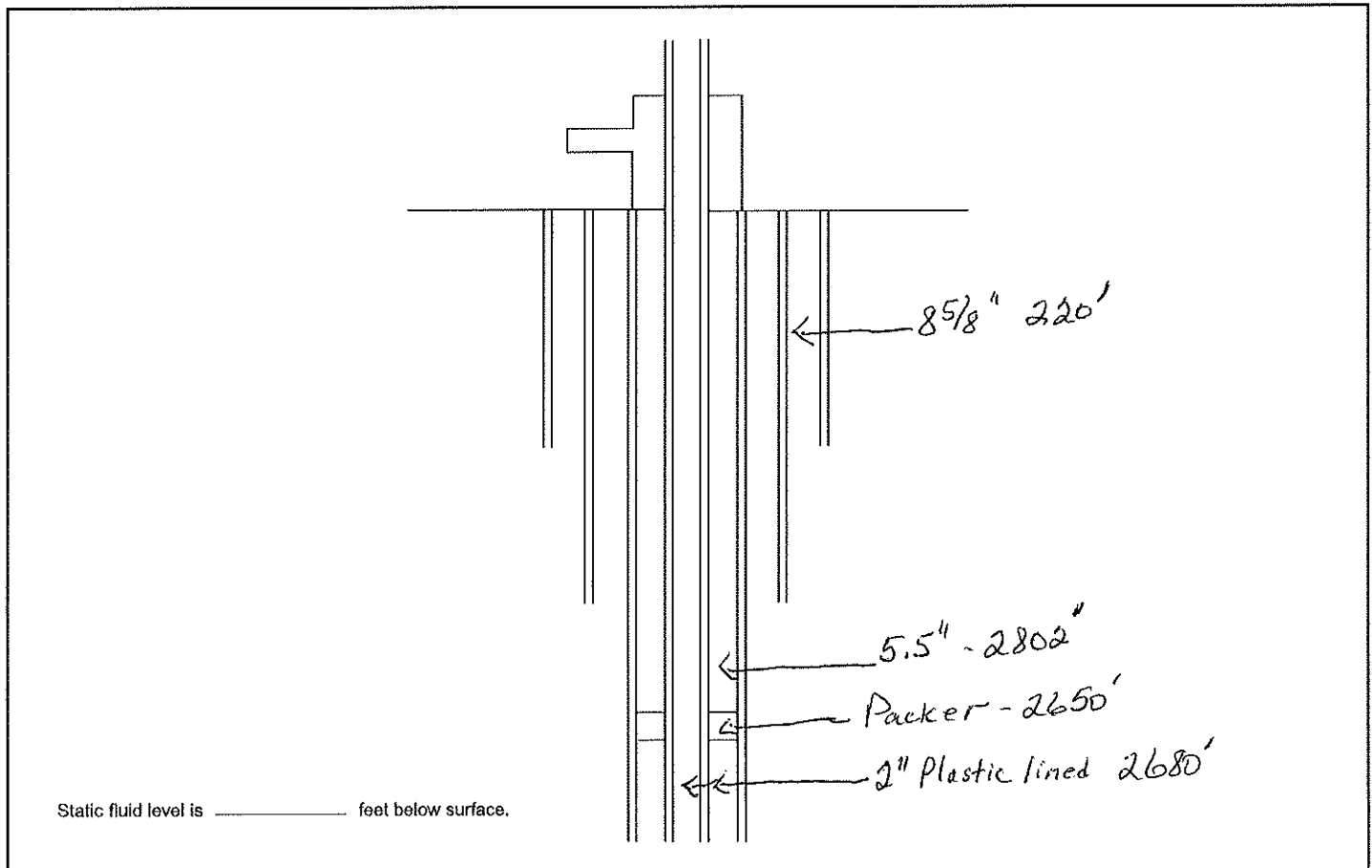
	Conductor	Surface	Intermediate	Production	Tubing
Size		8.625		5.5	2.0
Setting Depth		220		2802	2580
Amount of Cement		125		100	
Top of Cement		0			
Bottom of Cement		220			

If Alternate II cementing, complete the following:

Perforations / D.V. Tool at _____ feet, cemented to _____ feet with _____ sx.
 Tubing: Type _____ Grade _____
 Packer: Type _____ Depth _____
 Annulus Corrosion Inhibitor: Type _____ Concentration _____
 List Logs Enclosed: _____

Well Sketch

(To sketch installation, darken the appropriate lines, indicate cement, and show depths.)



MAY 06 2019

CONSERVATION DIVISION
WICHITA, KS
Legal Description of Leasehold:

Offset Operators, Unleased Mineral Owners and Landowners acreage
(Attach additional sheets if necessary)

Name:

Sonoma Resources LLC

Flint Hills Land and Cattle Co.

Dunne Ranch LLC

Graves Ranch LLC

Cleve Harris Collingworth Rev. Trust

Lyle & Shirley Gray Rev. Trust

Joe & Judy Cope Rev. Trust

SE4 & S2NE4 30-26-8 and Part E2 31-26-8

E2 & NE4 19-26-8

NW4 30-26-8 and Part SW4 19-26-8

SW4 30-26-8


W2 31-26-8

W2E2 31-26-8

I hereby certify that the statements made herein are true and correct to the best of my knowledge and belief.

Bride Anderson
Applicant or Duly Authorized Agent

Subscribed and sworn before me this 3rd day of may, 2019



Camie Beitz
Notary Public
My Commission Expires: 3-23-2023

Instructions:

- Fully complete application, including page 4 (*plat map*) showing subject well and all known oil, gas and input wells, including wells being drilled, inactive wells, or dry holes, within one-half mile. Show lease names and operators or unleased mineral rights owners of all lands within one-half mile. Show well numbers and elevations of producing formation tops.
- Attach some type of log (*drillers log, electric log, etc.*).
- Attach some type of verification of cementing for surface casing, longstring, D.V. tool, perforations, etc. (*Cement ticket and job log, bond log, etc.*)
- Attach Affidavit of Notice.
- Fill in schematic drawing of subsurface facilities including: size, setting depth, amount of cement, measured or calculated tops of cement for each of surface, intermediate (*if any*) and production casing; size and setting depth of tubing and packer; geological zone of injection showing top and bottom of injection interval.
- The original and one copy of the application and all attachments shall be mailed to the State Corporation Commission, Conservation Division.
- Deliver or mail one (*1*) copy of the application to the landowner on whose land the injection well is located and to each operator or lessee of record and each unleased mineral rights owner within one-half mile of the applicant well.
- Approval of this application, if granted, is valid only as long as there are no substantial changes in operation set forth in the application. A substantial change requires the approval of a new application. **No injection well may be used without prior written authorization.**
- All application fees must accompany the application.

MAY 06 2019

Plat and Certificate of Injection Well Location and Surrounding Acreages

CONSERVATION DIVISION
WICHITA, KS

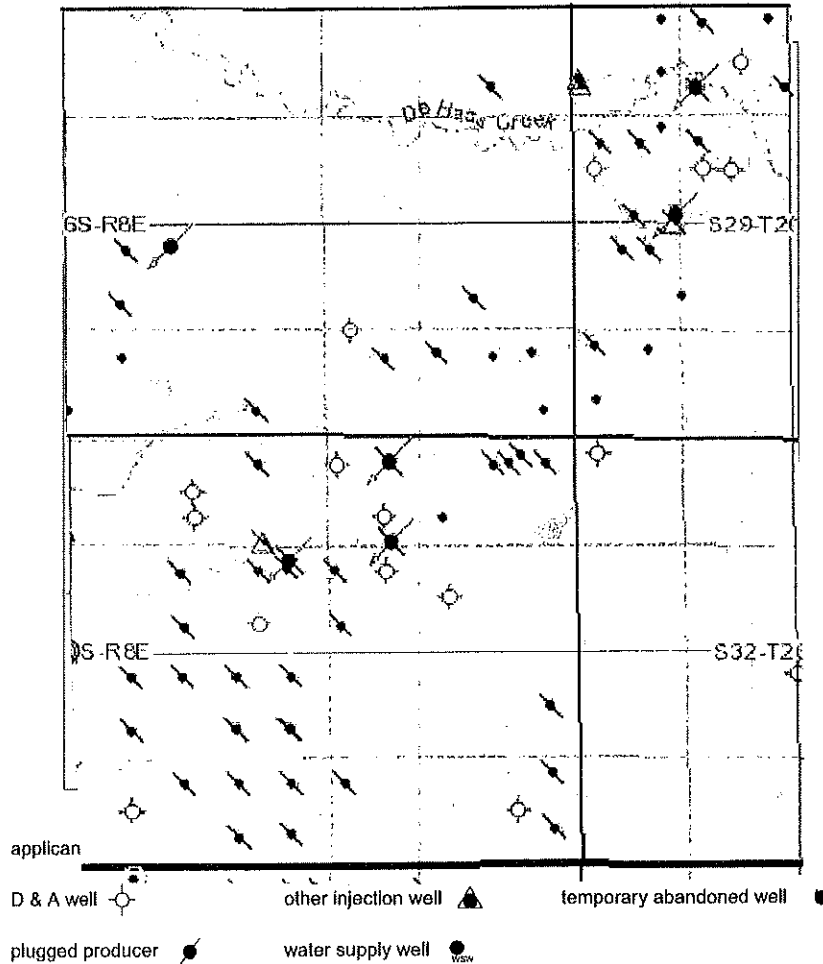
Operator: Jim Snyder Inc. Location of Well: SESESE 30-26-8

Lease: Saco Drumm 330 feet from N / S Line of Section

Well Number: 4 330 feet from E / W Line of Section

County: Butler Sec. 30 Twp. 26 S. R. 8 East West


Plat
Show the following information: applicant injection well, all producing wells, inactive wells, plugged wells, and other wells within a one-half mile radius, all lease boundaries, lease operators, unleased mineral rights owners, well numbers, and producing wells producing formation tops.



The undersigned hereby certifies that he / she is a duly authorized agent for Jim Snyder Inc, and that all of the information shown herein is true, complete and correct to the best of his / her knowledge.

Debra Snyder
Applicant or Duly Authorized Agent

Subscribed and sworn before me this 3rd day of may, 2019



Camie Beitz
Notary Public

My Commission Expires: 3-23-2023

MAY 06 2019

Affidavit of Notice Served

CONSERVATION DIVISION
WICHITA, KS

Re: Application for: Jim Snyder Inc.
Well Name: Saco Drumm #4 Legal Location: SESESE 30-26-8

The undersigned hereby certifies that he / she is a duly authorized agent for the applicant, and that on the day 1 of May, 2019, a true and correct copy of the application referenced above was delivered or mailed to the following parties:

Note: A copy of this affidavit must be served as a part of the application.

Name	Address (Attach additional sheets if necessary)
Sonoma Resources LLC	P O Box 384 EIDorado, KS 67042
Flint Hills Land & Cattle Co	1900 Dalrock Rd Rowlett, TX 75088-5526
Dunne Ranch LLC	1900 Dalrock Rd Rowlett, TX 75088-5526
Graves Ranch LLC	2145 N Priage View Ct. EIDorado, KS 67042-5406
Cleve Harris Collingworth Rev. Trust	1020 S Sagebrush St Wichita, KS 67230-7636
Lyle & Shirley Gray Rev. Trust	313 N Gordy St EIDorado, KS 67042-1961
Joe & Judy Cope Rev. Trust	12826 SE 20th St Rosalia, KS 67132-9104

I further attest that notice of the filing of this application was published in the The Butler County Times-Gazette, the official county publication of Butler county. A copy of the affidavit of this publication is attached.

Signed this 1st day of May 2019

Linda Agnew
Applicant or Duly Authorized Agent



Subscribed and sworn to before me this 3rd day of May, 2019

Camie Beitz
Notary Public

My Commission Expires: 3-23-2023

Protests may be filed by any party having a valid interest in the application. Petitions for protests shall be in writing and shall clearly identify the name and address of the protestant and the title of the application. The petition shall include a clear and concise statement of the direct and substantial interest of the protestant in the proceedings, including the manner in which the protestant may be affected, and the nature, extent, character and grounds of the protest. Protestants shall serve the protest upon the applicant by mail or personal service at the same time or before the protestant files the protest with the Conservation Division. Protests must be filed within 30 days of the publication notice of the application.