

**THE STATE CORPORATION COMMISSION
OF THE STATE OF KANSAS**

In the Matter of the Failure of Patrick)	Docket No.: 19-CONS-3045-CPEN
Development Corporation ("Operator") to)	
report activity that occurred during the 2017)	CONSERVATION DIVISION
calendar year in compliance with K.A.R.)	
<u>82-3-409.</u>)	License No.: 6279

MOTION FOR SHUT-IN ORDER

The Staff of the State Corporation Commission of the State of Kansas ("Staff" and "Commission," respectively), moves the Commission for a Shut-in Order to be issued against the Operator. In support of its motion, Staff states as follows:

1. On August 09, 2018, the Commission issued a Penalty Order in this docket finding the Operator committed one violation of K.A.R. 82-3-409.¹
2. The Penalty Order gave the Operator 30 days to pay a \$100 penalty and to file the required annual fluid injection report.² The Penalty Order stated that if the Operator failed to comply, then the Operator's license would be suspended without further notice.³
3. On August 16, 2018, the Operator requested a hearing.
4. On September 6, 2018, the Commission issued its Order Designating Prehearing Officer and Setting Prehearing Conference, scheduling a prehearing conference for October 11, 2018.⁴
5. On October 19, 2018, Staff filed a Motion for Default Order, stating, "Staff believes Operator was properly noticed and afforded the opportunity to attend and participate in

¹ See Penalty Order, ¶ 8, (Aug. 9, 2018).

² *Id.*, Ordering Clause B.

³ *Id.*, Ordering Clause C.

⁴ *Order Designating Prehearing Officer and Setting Prehearing Conference*, Ordering Clause B, (Sept. 6, 2018).

the October 11, 2018, prehearing conference, but failed to do so. Therefore, Staff requests that a default order be issued against Operator.”⁵

6. On October 30, 2018, the Commission issued a Default Order against the Operator. The same day, the Operator filed an appeal of the Default Order, citing Kerry Patrick’s “serious health problems”.⁶

7. On November 29, 2018, the Commission issued an Order on Appeal of Default Order, in which the Commission vacated its October 30, 2018, Default Order and scheduled a January 10, 2019, prehearing conference.⁷

8. On January 10, 2019, a Prehearing Conference was held. Staff appeared at the Prehearing Conference, but the Operator did not.

9. On January 16, 2019, Staff filed its second Motion for Default Order in this docket, stating, “Staff believes Operator was properly noticed and afforded the opportunity to participate in the January 10, 2019, prehearing conference, but failed to do so. This is the second prehearing conference the Operator has failed to attend. Therefore, Staff requests that a default order be issued against the Operator.”⁸

10. On February 5, 2019, the Commission issued a Second Default Order against the Operator.

11. On February 20, 2019, Staff suspended the Operator’s license for non-compliance with a Commission Order. Staff sent a Notice of License Suspension to the Operator, stating that the Operator was in violation of a Commission Order. Staff’s letter stated that if, after 10 days,

⁵ Motion for Default Order, ¶5, (Oct. 19, 2018).

⁶ See Patrick Development Corporation to Appeal the Default Order, (Oct. 30, 2018).

⁷ Order on Appeal of Default Order, ¶8 and Ordering Clause B, (Nov. 29, 2018).

⁸ Motion for Default Order, ¶10, (Jan. 16, 2019).


Staff discovered the Operator performing oil and gas operations, Staff would recommend a Shut-In Order, including an additional \$10,000 penalty.⁹

12. On February 27, 2019, the Operator paid the \$100 penalty associated with the Penalty Order in this docket but the Operator has failed to file the required annual fluid injection report. Therefore, the Operator's license remains suspended for failure to comply with a Commission Order.

13. On March 8, 2019 and March 11, 2019, Commission Staff conducted lease inspections and found multiple wells on the Operator's leases to be in operation. Staff took pictures of the Bodley #5, Earl Gray #48, Hempen #6, Pugh-Hamman #4, S. Earl Grey PDC #3, and the S. Earl Grey PDC#5 wells' pump jack in motion in clear violation of the Operator's license suspension.¹⁰

WHEREFORE, for the reasons set forth above, Staff respectfully requests the Commission issue a Shut-in Order against Operator assessing the Operator an additional \$2,500 penalty and directing Staff to shut-in and seal all of the Operator's oil and gas operations until the Operator complies with the Commission's Penalty Order in this docket.

Respectfully submitted,



Lauren N. Wright, #27616
Litigation Counsel, Kansas Corporation Commission
266 N. Main, Suite 220, Wichita, Kansas 67202
Phone: 316-337-6200; Fax: 316-337-6211

⁹ See Exhibit A.

¹⁰ See Exhibit B.

Conservation Division
266 N. Main St., Ste. 220
Wichita, KS 67202-1513



Phone: 316-337-6200
Fax: 316-337-6211
<http://kcc.ks.gov/>

Dwight D. Keen, Chair
Shari Feist Albrecht, Commissioner
Jay Scott Emler, Commissioner

Laura Kelly, Governor

February 20, 2019

Kerry Patrick
Patrick Development Corporation
3408 W. 93rd Street
Leawood, KS 66206-2005

NOTICE OF LICENSE SUSPENSION

License No. 6279

Docket No. 19-CONS-3045-CPEN

Operator:

Our records indicate that you are in violation of a Commission Order in the above Docket.

Your license is hereby suspended.

Until your license is reinstated, it is illegal for you to conduct oil and gas operations in Kansas.

If, after 10 days from the date of this letter, Commission Staff discover you performing oil and gas operations, Staff will recommend a Shut-In Order, including an additional \$10,000 penalty. If you are already shut-in, you must remain shut-in.

Any outstanding monetary penalty may be sent to collections.

You may review the Commission Order, which was mailed to you, at the Commission's website. If you have questions, you may contact us at the phone number listed at the top of this page.

Sincerely,

Legal Department Staff

KCC OIL/GAS REGULATORY OFFICES

Inspection Date: 03/11/2019 District: 3 Incident Number: 6426

- ☐ New Situation ☐ Lease Inspection
☒ Response to Request ☐ Complaint
☐ Follow-up ☒ Field Report

Operator License No: 6279 API: 15-207-02659-00-00 Q3: NW Q2: SE Q1: SW

Operator Name: Patrick Development Corporation SEC 17 TWP 26 RGE 17 RGEDIR: E

Address: 3408 W 93rd St FSL: 1277

City: Leawood FEL: 3360

State: KS Zip Code: 66206 Lease: Bodley Well No.: 5

Phone contact: (913) 375-8368 County: WO

Reason for Investigation:

Request from District #3 Supervisor, Troy Russell, to inspect lease to see if any wells were producing.

Problem:

Operator license has been suspended and the leases should be shut-in.

Persons contacted:

John Almond, District #3 Compliance Officer

Findings:

Arrived on the Bodley Lease around 12:15 PM on 3/11/2019. I found well #5 to be producing. I GPS'd the well and took 2 photos of the well. One photo is with the wellhead in the upright position and the other photo is with the wellhead in the down position. Photos were taken to show well was producing. I also took a short video that shows the pumpjack in motion.

Actions / Recommendation

Follow-up Required ☐

Deadline Date:

Refer my findings to John Almond, District #3 Compliance Officer, for review. After review, Mr. Almond can forward the findings to Troy Russell, District #3 Supervisor.

Photo's Taken:

2

☒ RBDMS ☐ KGS ☐ TA DB Report Prepared By: Ryan Duling

☐ T1 DBF ☒ District Files ☐ Courthouse Position: E.C.R.S.

KCC DISTRICT III OFFICE FIELD REPORT PHOTO ID FORM



Operator: Patrick Development Corporation	KLN: 6279
Lease: Bodley	Legal: S17-T26S-R17E
County: Woodson	PIC ID#: PIC1
Subject: Well #5	PIC Orientation: Looking West
FSL: 1277	Latitude: 37.779971
FEL: 3360	Longitude: -95.573532
API#: 15-207-02659-00-00	
Date: 3/11/2019	Time: 12:45 PM
Staff: Ryan Duling	

Additional Information: This is a picture of Well #5 on the Bodley Lease. This well was producing at the time of the inspection. I took a picture showing the well head in the upright position.

KCC DISTRICT III OFFICE FIELD REPORT PHOTO ID FORM



Operator: Patrick Development Corporation	KLN: 6279
Lease: Bodley	Legal: S17-T26S-R17E
County: Woodson	PIC ID#: PIC2
Subject: Well #5	PIC Orientation: Looking West
FSL: 1277	Latitude: 37.779971
FEL: 3360	Longitude: -95.573532
API#: 15-207-02659-00-00	
Date: 3/11/2019	Time: 12:45 PM
Staff: Ryan Duling	

Additional Information: This is a picture of Well #5 on the Bodley Lease. This well was producing at the time of the inspection. I took a picture showing the wellhead in the down position.

KCC OIL/GAS REGULATORY OFFICES

Inspection Date: 03/08/2019 District: 3 Incident Number: 3385

☒ New Situation ☐ Lease Inspection
☐ Response to Request ☐ Complaint
☐ Follow-up ☒ Field Report

Operator License No: 6279 API: 15-207-02668-00-00 Q3: SW Q2: SE Q1: SE
Operator Name: Patrick Development Corporation SEC 18 TWP 26 RGE 17 RGEDIR: E
Address: 3408 West 93th Rd FSL: 167
City: Leawood FEL: 1145
State: KS Zip Code: 66206 Lease: Earl Gray Well No.: #48
Phone contact: 913-375-8368 County: WO

Reason for Investigation:

Verify status of wells on Patrick Development Corporation leases, license #6279 was suspended by the Kansas Corporation Commission Legal Staff on February 20, 2019 in reference to Docket No.19-CONS-3045-CPEN. A copy of the suspension letter is attached.

Problem:

Patrick Development Corporation may be operating leases with a suspended operator license.

Persons contacted:

Troy Russell, District #3 Supervisor, James Haclerode, Emergency Contact for Patrick Development Corporation 620-363-0062

Findings:

Russell Hine and I arrived at the Earl Gray lease at 1:30 pm on Friday March 8, 2019. I took a picture of the operator identification sign at the tank battery. We could see several wells pumping and we drove to the first well northwest of the tank battery. I took a picture of the well #48 with the pumpjack head in the "up" position and a second picture of the pumpjack in the "down" position to document the well was in operation. I also made a short video of the well to document the pumpjack in operation and Russell Hine conducted a GPS survey on the well to document the exact location of the well. We could see at least six (6) additional wells in operation on the lease from this location. The three pictures are attached.

Actions / Recommendations

Follow-up Required ☐


Deadline Date:

I will forward our findings and documentation to District #3 Supervisor, Troy Russell for review and to verify that Patrick Development Corporation is operating the above-mentioned Earl Gray lease with a suspended operator license.

Photo's Taken: 0

☒ RBDMS ☒ KGS ☐ TA DB Report Prepared By: John Almond E.C.R.S. District #3
☐ T1 DBF ☒ District Files ☐ Courthouse Position: Compliance Officer.

KCC DISTRICT III OFFICE FIELD REPORT PHOTO ID FORM




Operator: Patrick Development Corporation	KLN: 6279
Lease: Earl Gray	Legal: SE1/4 of 18-26-17
County: Woodson	PIC ID#: Picture #1
Subject: Lease Sign at Tank Battery	PIC Orientation: Facing North
FSL: NA	Latitude: NA
FEL: NA	Longitude: NA
API#:	
Date: March 8, 2019	Time: 1:30 pm
Staff: Almond and Hine	

Additional Information: Picture #1

This picture shows the operator identification sign at the Earl Gray lease located in the SE 1/4 of Section 18, Township 26, Range 17 East, Woodson County.

KCC DISTRICT III OFFICE FIELD REPORT PHOTO ID FORM



Operator: Patrick Development Corporation	KLN: 6279
Lease: Earl Gray	Legal: SE1/4 of 18-26-17
County: Woodson	PIC ID#: Picture #2
Subject: Well #48	PIC Orientation: Facing South West
FSL: 167'	Latitude: 37.777020
FEL: 1145'	Longitude: -095.584084
API#:15-207-02668	
Date: March 8, 2019	Time: 1:45 pm
Staff: Almond and Hine	

Additional Information: Picture #2

This picture shows Well #48 at the Earl Gray lease located in the SE ¼ of Section 18, Township 26, Range 17 East, Woodson County. The picture shows the pumpjack head in "up" position, the well is active and in operation. The operator's license #6279 was suspended by the Kansas Corporation Commission on February 20, 2019. Patrick Development is operating this lease with a suspended operator license. There are at least six (6) wells operating on the Earl Gray lease that can be seen from this well location.

KCC DISTRICT III OFFICE FIELD REPORT PHOTO ID FORM



Operator: Patrick Development Corporation	KLN: 6279
Lease: Earl Gray	Legal: SE1/4 of 18-26-17
County: Woodson	PIC ID#: Picture #3
Subject: Well #48	PIC Orientation: Facing South West
FSL: 167'	Latitude: 37.777020
FEL: 1145'	Longitude: -095.584084
API#:15-207-02668	
Date: March 8, 2019	Time: 1:45 pm
Staff: Almond and Hine	

Additional Information: Picture #3

This picture shows Well #48 at the Earl Gray lease located in the SE ¼ of Section 18, Township 26, Range 17 East, Woodson County. The picture shows the pumpjack head in "down" position, the well is active and in operation. The operator's license #6279 was suspended by the Kansas Corporation Commission on February 20, 2019. Patrick Development is operating this lease with a suspended operator license. There are at least six (6) wells operating on the Earl Gray lease that can be seen from this well location.

KCC OIL/GAS REGULATORY OFFICES

Inspection Date: 03/11/2019 District: 3 Incident Number: 6423

- ☐ New Situation ☐ Lease Inspection
☒ Response to Request ☐ Complaint
☐ Follow-up ☒ Field Report

Operator License No: 6279 API: 15-207-02702-00-00 Q3: NE Q2: NW Q1: NW

Operator Name: Patrick Development Corporation SEC 30 TWP 26 RGE 17 RGEDIR: E

Address: 3408 W 93rd ST FSL: 4899

City: Leawood FEL: 4122

State: KS Zip Code: 66206 Lease: Hempen Well No.: 6

Phone contact: (913) 375-8368 County: WO

Reason for Investigation:

Request from District #3 Supervisor, Troy Russell, to inspect lease to see if any wells were producing.

Problem:

Operator license has been suspended and the leases should be shut-in.

Persons contacted:

John Almond, District #3 Compliance Officer

Findings:

Arrived on the Hempen Lease around 10:00 AM on 3/11/2019. I found well #6 to be producing. I GPS'd the well and took 2 photos of the well. One photo is with the wellhead in the upright position and the other photo is with the wellhead in the down position. Photos were taken to show well was producing. I also took a short video that shows the pumpjack in motion.

Actions / Recommendation

Follow-up Required ☐

Deadline Date:

Refer my findings to John Almond, District #3 Compliance Officer for review. After review, Mr. Almond can forward the report to Troy Russell, District #3 Supervisor.

Photo's Taken:

2

☒ RBDMS ☐ KGS ☐ TA DB Report Prepared By: Ryan Duling

☐ T1 DBF ☒ District Files ☐ Courthouse Position: E.C.R.S.

KCC DISTRICT III OFFICE FIELD REPORT PHOTO ID FORM



Operator: Patrick Development Corporation	KLN: 6279
Lease: Hempen	Legal: S30-T26S-R17E
County: Woodson	PIC ID#: PIC1
Subject: Well #6	PIC Orientation: Looking South
FSL: 4899	Latitude: 37.760875
FEL: 4122	Longitude: -95.594508
API#: 15-207-02702-00-00	
Date: 3/11/2019	Time: 10:30 AM
Staff: Ryan Duling	

Additional Information: This is a picture of Well #6 on the Hempen Lease. This well was producing at the time of the inspection. I took a picture showing the wellhead in the upright position.

KCC DISTRICT III OFFICE FIELD REPORT PHOTO ID FORM



Operator: Patrick Development Corporation	KLN: 6279
Lease: Hempen	Legal: S30-T26S-R17E
County: Woodson	PIC ID#: PIC2
Subject: Well #6	PIC Orientation: Looking South
FSL: 4899	Latitude: 37.760875
FEL: 4122	Longitude: -95.594508
API#: 15-207-02702-00-00	
Date: 3/11/2019	Time: 10:30 AM
Staff: Ryan Duling	

Additional Information: This is a picture of Well #6 on the Hempen Lease. This well was producing at the time of the inspection. I took a picture showing the wellhead in the down position.

KCC OIL/GAS REGULATORY OFFICES

Inspection Date: 03/08/2019 District: 3 Incident Number: 3278

☒ New Situation ☐ Lease Inspection
☐ Response to Request ☐ Complaint
☐ Follow-up ☒ Field Report

Operator License No: 6279 API: 15-001-03696-00-00 Q3: Q2: Q1: SE
Operator Name: Patrick Development Corporation SEC 23 TWP 26 RGE 18 RGEDIR: E
Address: 3408 West 93th Rd FSL: 969
City: Leawood FEL: 1011
State: KS Zip Code: 66206 Lease: Pugh Hamman Well No.: #4
Phone contact: 913-375-8368 County: AL

Reason for Investigation:

Verify status of wells on Patrick Development Corporation leases, license #6279 was suspended by the Kansas Corporation Commission Legal Staff on February 20, 2019 in reference to Docket No.19-CONS-3045-CPEN. A copy of the letter is attached.

Problem:

Patrick Development Corporation may be operating leases with a suspended operator license.

Persons contacted:

Troy Russell, District #3 Supervisor, James Haclerode, Emergency Contact for Patrick Development Corporation 620-363-0062

Findings:

I arrived at the Pugh-Hamman lease tank battery at 9:10 am on Friday March 8, 2019. I could not see any wells from the tank battery, but I could hear a "squeaking" sound that indicated some wells might be in operation. I drove in to the lease and located one of the wells operating west and south of the tank battery. I took a picture of the well #4 with the pumpjack head in the "up" position and in the "down" position to document the well was actually in operation. On the way out I took a picture of the electric meter and disconnect box to document the switch was in the "on" position, to verify the electric was turned "on". The (3) pictures are attached to this field report.

Actions / Recommendations

Follow-up Required ☐

Deadline Date:

I will forward my findings and documentation to District #3 Supervisor, Troy Russell for review and to verify that Patrick Development Corporation is operating the above-mentioned Pugh-Hamman lease with a suspended operator license.

Photo's Taken: 3

☒ RBDMS ☒ KGS ☐ TA DB Report Prepared By: John Almond E.C.R.S. District #3
☐ T1 DBF ☒ District Files ☐ Courthouse Position: Compliance Officer

KCC DISTRICT III OFFICE FIELD REPORT PHOTO ID FORM



Operator: Patrick Development Corporation	KLN: 6279
Lease: Pugh-Hamman	Legal: 23-26-18
County: Allen	PIC ID#: Picture #1
Subject: Well #4	PIC Orientation: Facing East
FSL: 969'	Latitude: 37.764534
FEL: 1011'	Longitude: -095.400589
API#: 15-001-03696	
Date: March 8, 2019	Time: 9:24 am
Staff: Almond	

Additional Information: Picture #1

This picture shows the well #4 on the Pugh-Hamman lease with the pumpjack head in the "up" position. The well is active and in operation. The operator's license #6279 was suspended by the Kansas Corporation Commission on February 20, 2019. Patrick Development Corporation is operating this well with a suspended license.

KCC DISTRICT III OFFICE FIELD REPORT PHOTO ID FORM



Operator: Patrick Development Corporation	KLN: 6279
Lease: Pugh-Hamman	Legal: 23-26-18
County: Allen	PIC ID#: Picture #2
Subject: Well #4	PIC Orientation: Facing East
FSL: 969'	Latitude: 37.764534
FEL: 1011'	Longitude: -095.400589
API#: 15-001-03697	
Date: March 8, 2019	Time: 9:24 am
Staff: Almond	

Additional Information: Picture #2

This picture shows the well #4 on the Pugh-Hamman lease with the pumpjack head in the "down" position. The well is active and in operation. The operator's license #6279 was suspended by the Kansas Corporation Commission on February 20, 2019. Patrick Development Corporation is operating this well with a suspended license.

KCC DISTRICT III OFFICE FIELD REPORT PHOTO ID FORM



Operator: Patrick Development Corporation	KLN: 6279
Lease: Pugh-Hamman	Legal: 23-26-18
County: Allen	PIC ID#: Picture #3
Subject: Electric Meter & Disconnect Box	PIC Orientation: Facing South East
FSL: NA	Latitude: NA
FEL: NA	Longitude: NA
API#: NA	
Date: March 8, 2019	Time: 9:30 am
Staff: Almond	

Additional Information: Picture #2

This picture shows the electric disconnect box and electric meter on the Pugh-Hamman lease with the switch in the "on" position. A well #4 is active and in operation. The operator's license #6279 was suspended by the Kansas Corporation Commission on February 20, 2019. Patrick Development Corporation is operating this well with a suspended license.

KCC OIL/GAS REGULATORY OFFICES

Inspection Date: 03/11/2019 District: 3 Incident Number: 6424

☐ New Situation ☐ Lease Inspection
☒ Response to Request ☐ Complaint
☐ Follow-up ☒ Field Report

Operator License No: 6279 API: 15-207-28114-00-00 Q3: NE Q2: NW Q1: NE

Operator Name: Patrick Development Corporation SEC 19 TWP 26 RGE 17 RGEDIR: E

Address: 3408 W 93rd St FSL: 5125

City: Leawood FEL: 1751

State: KS Zip Code: 66206 Lease: South Gray Well No.: PDC #3

Phone contact: (913) 375-8368 County: WO

Reason for Investigation:

Request from District #3 Supervisor, Troy Russell, to inspect lease to see if any wells were producing.

Problem:

Operator license has been suspended and the leases should be shut-in.

Persons contacted:

John Almond, District #3 Compliance Officer

Findings:

Arrived on the South Gray Lease around 11:15 AM on 3/11/2019. I found well PDC #3 to be producing. I GPS'd the well and took 2 photos of the well. One photo is with the wellhead in the upright position and the other photo is with the wellhead in the down position. Photos were taken to show well was producing. I also took a short video that shows the pumpjack in motion.

Actions / Recommendation

Follow-up Required ☐

Deadline Date:

Refer my findings to John Almond, District #3 Compliance Officer, for review. After review, Mr. Almond can forward the findings to Troy Russell, District #3 Supervisor.


Photo's Taken:

2

☒ RBDMS ☐ KGS ☐ TA DB Report Prepared By: Ryan Duling

☐ T1 DBF ☒ District Files ☐ Courthouse Position: E.C.R.S.


KCC DISTRICT III OFFICE FIELD REPORT PHOTO ID FORM



Operator: Patrick Development Corporation	KLN: 6279
Lease: South Gray	Legal: S19-T26S-R17E
County: Woodson	PIC ID#: PIC1
Subject: PDC #3	PIC Orientation: Looking East
FSL: 5125	Latitude: 37.776071
FEL: 1751	Longitude: -95.586189
API#: 15-207-28114-00-00	
Date: 3/11/2019	Time: 11:30 AM
Staff: Ryan Duling	

Additional Information: This is a picture of Well PDC #3 on the South Gray Lease. This well was producing at the time of the inspection. I took a picture showing the wellhead in the down position.

KCC DISTRICT III OFFICE FIELD REPORT PHOTO ID FORM



Operator: Patrick Development Corporation	KLN: 6279
Lease: South Gray	Legal: S19-T26S-R17E
County: Woodson	PIC ID#: PIC2
Subject: PDC #3	PIC Orientation: Looking East
FSL: 5125	Latitude: 37.776071
FEL: 1751	Longitude: -95.586189
API#: 15-207-28114-00-00	
Date: 3/11/2019	Time: 11:30 AM
Staff: Ryan Duling	

Additional Information: This is a picture of Well PDC #3 on the South Gray Lease. This well was producing at the time of the inspection. I took a picture showing the wellhead in the upright position.

KCC OIL/GAS REGULATORY OFFICES

Inspection Date: 03/11/2019 District: 3 Incident Number: 6425

- ☐ New Situation ☐ Lease Inspection
☒ Response to Request ☐ Complaint
☐ Follow-up ☒ Field Report

Operator License No: 6279 API: 15-207-28115-00-00 Q3: NW Q2: NW Q1: NE

Operator Name: Patrick Development Corporation SEC 19 TWP 26 RGE 17 RGEDIR: E

Address: 3408 W 93rd St FSL: 4944

City: Leawood FEL: 2130

State: KS Zip Code: 66206 Lease: South Gray Well No.: PDC #5

Phone contact: (913) 375-8368 County: WO

Reason for Investigation:

Request from District #3 Supervisor, Troy Russell, to inspect lease to see if any wells were producing.

Problem:

Operator license has been suspended and the leases should be shut-in.

Persons contacted:

John Almond, District #3 Compliance Officer

Findings:

Arrived on the South Gray Lease around 11:15 AM on 3/11/2019. I found well PDC #5 to be producing. I GPS'd the well and took 2 photos of the well. One photo is with the wellhead in the upright position and the other photo is with the wellhead in the down position. Photos were taken to show well was producing. I also took a short video that shows the pumpjack in motion.

Actions / Recommendation

Follow-up Required ☐

Deadline Date:

Refer my findings to John Almond, District #3 Compliance Officer, for review. After review, Mr. Almond can forward the findings to Troy Russell, District #3 Supervisor.

Photo's Taken:

2

☒ RBDMS ☐ KGS ☐ TA DB Report Prepared By: Ryan Duling

☐ T1 DBF ☒ District Files ☐ Courthouse Position: E.C.R.S.

KCC DISTRICT III OFFICE FIELD REPORT PHOTO ID FORM



Operator: Patrick Development Corporation	KLN: 6279
Lease: South Gray	Legal: S19-T26S-R17E
County: Woodson	PIC ID#: PIC1
Subject: PDC #5	PIC Orientation: Looking West
FSL: 4944	Latitude: 37.775575
FEL: 2130	Longitude: -95.587504
API#: 15-207-28115-00-00	
Date: 3/11/2019	Time: 11:45 AM
Staff: Ryan Duling	

Additional Information: This is a picture of Well PDC #5 on the South Gray Lease. This well was producing at the time of the inspection. I took a picture showing the wellhead in the down position.

KCC DISTRICT III OFFICE FIELD REPORT PHOTO ID FORM



Operator: Patrick Development Corporation	KLN: 6279
Lease: South Gray	Legal: S19-T26S-R17E
County: Woodson	PIC ID#: PIC2
Subject: PDC #5	PIC Orientation: Looking West
FSL: 4944	Latitude: 37.775575
FEL: 2130	Longitude: -95.587504
API#: 15-207-28115-00-00	
Date: 3/11/2019	Time: 11:45 AM
Staff: Ryan Duling	

Additional Information: This is a picture of Well PDC #5 on the South Gray Lease. This well was producing at the time of the inspection. I took a picture showing the wellhead in the upright position.

VERIFICATION

STATE OF KANSAS)
) ss.
COUNTY OF SEDGWICK)

Lauren N. Wright, of lawful age, being duly sworn upon her oath deposes and states that she is Litigation Counsel for the State Corporation Commission of the State of Kansas; that she has read and is familiar with the foregoing *Motion*, and attests that the statements therein are true to the best of her knowledge, information and belief.



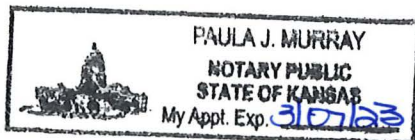
Lauren N. Wright, S. Ct. #27616
Litigation Counsel
State Corporation Commission
of the State of Kansas

SUBSCRIBED AND SWORN to before me this 4 day of APR, 2019.



Notary Public

My Appointment Expires: 3/07/23



CERTIFICATE OF SERVICE

19-CONS-3045-CPEN

I, the undersigned, certify that the true copy of the attached Motion for Shut-in Order has been served to the following parties by means of first class mail and electronic service on April 4, 2019.

JONATHAN R. MYERS, ASSISTANT GENERAL COUNSEL
KANSAS CORPORATION COMMISSION
266 N. Main St., Ste. 220
WICHITA, KS 67202-1513
Fax: 316-337-6211
j.myers@kcc.ks.gov

KERRY PATRICK
PATRICK DEVELOPMENT CORPORATION
3408 W 93RD RD
LEAWOOD, KS 66206
patrickdev@sbcglobal.net

RENE STUCKY
KANSAS CORPORATION COMMISSION
266 N. Main St., Ste. 220
WICHITA, KS 67202-1513
Fax: 785-271-3354
r.stucky@kcc.ks.gov

LAUREN WRIGHT, LITIGATION COUNSEL
KANSAS CORPORATION COMMISSION
266 N. Main St., Ste. 220
WICHITA, KS 67202-1513
Fax: 316-337-6211
l.wright@kcc.ks.gov

/S/ Paula J. Murray

Paula J. Murray