

at&t

Cyndi Gallagher
Director-Kansas Regulatory

AT&T Kansas
220 E. 6th Street
Room 500
Topeka, KS 66603


T: 785.276.8761
F: 785.276.1713
cynthia.gallagher@att.com

August 20, 2007

STATE CORPORATION COMMISSION

Ms. Susan K. Duffy
Executive Director
Kansas Corporation Commission
1500 S. W. Arrowhead Road
Topeka, KS 66604-4027

AUG 23 2007

 Docket
Room

RE: Docket No. 07-SWBT-355-VSA – Kansas Video Service Authorization –
AT&T Kansas Application

Dear Ms. Duffy:

As required by K.A.R. 82-15-1, enclosed are an original and seven copies of an amended application of a Kansas Video Service Authorization (including a proprietary cd-rom) from Southwestern Bell Telephone Company d/b/a AT&T Kansas. The amended AT&T Kansas' Video Service Authorization adds additional territories to the service area footprint designated as KSCY-01-SWBT-01.

AT&T Kansas considers a portion of this information to be confidential and of commercial value and it has not been made public. This information is filed pursuant to K.S.A. 66-1220a and AT&T Kansas asks the Commission to accord the same confidentiality status under those provisions.

Questions may be referred to Mike Scott on 785-749-7106.

Sincerely,



Enclosures

K.A.R. 82-14-11 AUG 23 2007

KANSAS CORPORATION COMMISSION
TELECOMMUNICATIONS SECTIONKANSAS VIDEO SERVICE AUTHORIZATION
AMENDED, TERMINATION OR TRANSFER APPLICATIONDate: August 20, 2007 Type of Application (Check one): ☒ Amended ☐ Termination ☐ Transfer

Applicant's Name: Southwestern Bell Telephone Company d/b/a: AT&T Kansas

Address 1: 220 E. 6th Street, Room 500 Phone: 785-276-8761

Address 2:

City: Topeka State: Kansas Zip: 66603

Federal Employer Identification Number (FEIN):

Authorizing Docket: Docket No. 07-SWBT-355-VSA Date: October 25, 2006

For Amended Application:

If applicable as an attachment, identify the municipalities and provide a legal description of the service area footprint(s) to be served using Section, Township and Range references. Include the attached description on a computer disc in ESRI compatible format (.E00, or .shp) with a defined projection file. Each footprint should clearly state the date by which the provider will pass 100% of the encompassed households. Multiple service areas may be included.

For Termination Application:

Effective date of Termination:

For Transfer Application:

(A transfer application will require a companion Initial or Amended application from the receiving entity, as appropriate.)

Name: d/b/a:

Contact Name: Phone:

Address 1:

Address 2:

City: State: Zip:

Federal Employer Identification Number (FEIN):

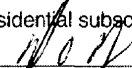
Successor's Authorizing VSA docket: Date:

Successor's serving area footprint changes? ☐ Yes ☐ No

If yes, the successor's VSA authorization must be amended detailing the changed footprint.


Effective date of Transfer:

For All Applications:

By submitting this application, the applicant agrees that it may not deny access to service to any group of potential residential subscribers because of the income of the residents in the local area in which such group resides. Initial indicating concurrence: 

Verification

I, Daniel O. Jacobsen, of lawful age, and being first duly sworn, now state: As an officer of the Applicant, I am authorized to do and hereby make the above commitments. I further affirm that all statements made above are true and correct to the best of my knowledge and belief.



Signature

President-Kansas

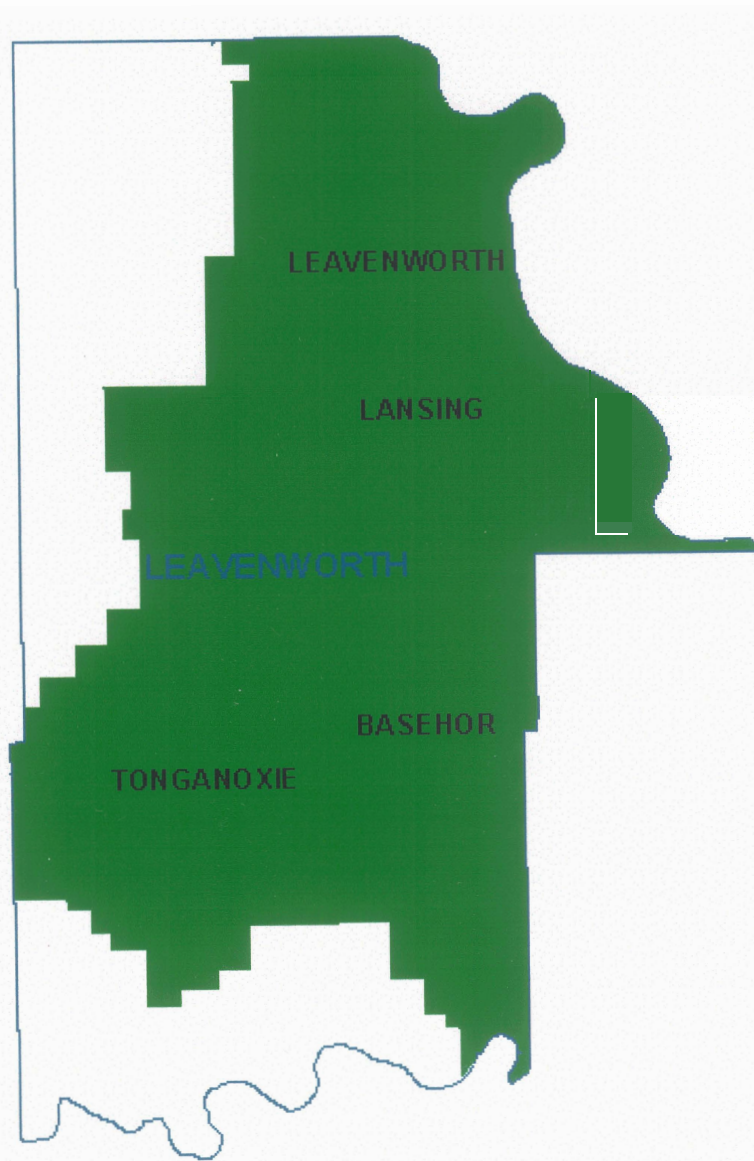
Title

Attachment I

Map and legal description follows of the service area footprint being serviced with this application.

AT&T Kansas will provide video programming throughout its footprint using the following three technological platforms: (1) AT&T U-VERSE (IPTV); (2) AT&T Homezone; and (3) AT&T DISH Network. One or more of these options will be available to all customers in the footprint within five (5) years of the date this application is approved.

Leavenworth County Video Footprint



Legend



County Bounds

AT&T Video Footprint

METES AND BOUNDS DESCRIPTION OF THE LEAVENWORTH COUNTY VIDEO FOOTPRINT AREA

LEAVENWORTH EXCHANGE AREA

Beginning at a point $\frac{1}{4}$ mile east and $\frac{1}{8}$ mile south of the northwest corner of Section 15, T7S, R21E, Atchison County, Kansas; thence east approximately $3\frac{3}{8}$ miles to the center of the Missouri River; thence in a southeasterly direction along said river to a point $\frac{1}{2}$ mile east of the west side of Section 34, T9S, R23E, Leavenworth County; thence south approximately 1 mile to a point $\frac{1}{2}$ mile west and $\frac{1}{8}$ mile north of the southeast corner of Section 3, T10S, R23E, Leavenworth County; thence west $3\frac{1}{2}$ miles; thence south $\frac{5}{8}$ mile; thence west $1\frac{1}{2}$ miles; thence north $\frac{1}{4}$ mile; thence west $\frac{3}{4}$ mile; thence south $\frac{1}{4}$ mile; thence west $\frac{7}{8}$ mile; thence south $\frac{1}{4}$ mile; thence west $4\frac{7}{8}$ miles; thence south $\frac{1}{2}$ mile; thence west $1\frac{1}{2}$ miles; thence south $\frac{1}{2}$ mile; thence west $1\frac{1}{4}$ miles; thence north 1 mile; thence west $\frac{3}{4}$ mile; thence north $1\frac{3}{8}$ miles; thence west $\frac{1}{2}$ mile to a point $\frac{3}{8}$ mile south of the northwest corner of Section 6, T10S, R21E; thence north 1 mile; thence east $\frac{1}{4}$ mile; thence north 1 mile; thence west $\frac{3}{4}$ mile; thence north $2\frac{1}{2}$ miles; thence east $3\frac{1}{8}$ miles; thence north $3\frac{1}{2}$ miles; thence east $\frac{3}{4}$ mile; thence north $5\frac{1}{8}$ miles; thence east $\frac{3}{8}$ mile; thence north $\frac{1}{2}$ mile; thence west $\frac{1}{2}$ mile; thence north $2\frac{5}{8}$ miles to the point of beginning.

BASEHOR EXCHANGE AREA

Beginning at the northwest corner of Section 11, T10S, R22E, Leavenworth County, Kansas; thence east $\frac{1}{2}$ mile; thence south $\frac{1}{2}$ mile; thence east $1\frac{1}{2}$ miles; thence south $5\frac{1}{4}$ miles to a point $\frac{3}{4}$ mile south of the north side of Section 6, T11S, R23E, Wyandotte County, Kansas; thence west approximately $\frac{3}{4}$ mile to a point $\frac{1}{4}$ mile west and $\frac{3}{4}$ mile south of the northeast corner of Section 1, T11S, R22E, Leavenworth County, Kansas; thence south approximately $1\frac{5}{8}$ miles to a point $\frac{1}{2}$ mile south and $\frac{1}{4}$ mile west of the northeast corner of Section 13, T11S, R22E, Leavenworth County, Kansas; thence west $1\frac{1}{4}$ miles; thence south approximately $\frac{3}{4}$ mile to the center line of Interstate 70 highway; thence in a southwesterly direction along said highway to a point $\frac{1}{2}$ mile east of the west line of Section 20, T11S, R22E; thence north approximately $\frac{3}{8}$ mile to a point $\frac{1}{2}$ mile south and $\frac{1}{2}$ mile east of the northwest corner of Section 20, T11S, R22E; thence west $\frac{3}{8}$ mile; thence north $1\frac{3}{8}$ miles; thence west $\frac{1}{8}$ mile; thence north $\frac{1}{8}$ mile; thence west $\frac{1}{8}$ mile; thence north $1\frac{1}{4}$ miles; thence west 1 mile; thence north approximately $\frac{3}{4}$ mile to a point $\frac{1}{8}$ mile west of the northeast corner of Section 1, T11S, R21E; thence to a point $\frac{1}{2}$ mile west of the southeast corner of Section 36, T10S, R22E; thence north $2\frac{3}{4}$ miles; thence east 1 mile; thence

north 1 ½ miles; thence east 2 3/8 miles; thence north ¼ mile; thence east 7/8 mile; thence north ¼ mile; thence east ¼ mile; thence north ¼ mile to the point of the beginning.

TONGANOXIE EXCHANGE AREA

Beginning at a point ½ mile east and ¼ mile north of the southwest corner of Section 7, T10S, R22E, Leavenworth County, Kansas; thence south 1 ½ miles; thence west 1 mile; thence south 2 ¾ miles to a point ½ mile west of the southeast corner of Section 36, T10S, R21E, thence to a point 1/8 mile west of the northeast corner of Section 1, T11S, R21E; thence south approximately ¾ mile to a point ¼ mile north and 1/8 mile west of the southeast corner of Section 1, T11S, R21E; thence east 1 mile; thence south 1 ¼ miles; thence east 1/8 mile; thence south 1/8 mile; thence east 1/8 mile; thence south 1 3/8 miles; thence east 3/8 mile; thence south 5/8 mile; thence west 1 mile; thence south 1 3/8 miles; thence west 2 ¾ mile; thence south 1 ¼ miles; thence west 7/8 mile; thence south ¾ mile; thence west 7/8 miles; thence north 3/8 mile; thence west ½ mile; thence south 5/8 mile; thence west ¾ mile; thence north 1 ½ miles; thence west 1 mile; thence north ½ mile; thence west ½ mile; thence north 11/16 mile; thence west ¾ mile; thence north 7/16 mile; thence west 1 5/8 miles to a point 3/8 mile north and 1/8 mile west of the southeast corner of Section 28, T11S, R20E, Jefferson County, Kansas; thence north approximately 4 7/8 miles to a point 1/8 mile west and 1/8 mile north of the northeast corner of Section 4, T11S, R20E; thence east approximately ¼ mile to a point ¼ mile west and 1/8 mile north of the southeast corner of Section 33, T10S, R20E; thence north ¾ mile; thence east ¾ mile to a point ½ mile east and 1/8 mile south of the northwest corner of Section 34, T10S, R20E, Leavenworth County, Kansas; thence north 1 mile; thence east 1 mile thence north 7/8 mile; thence east 1 mile; thence north 1 mile; thence east 1 mile; thence north ½ mile; thence east ¾ mile; thence south 1 mile; thence east 1 ¼ miles; thence north ½ mile; thence east 1 ¼ miles; thence north ½ mile; thence east 2 ¼ miles to the point of the beginning.

BONNER SPRINGS EXCHANGE ZONE

Beginning at the northeast corner of Section 15, T10S, R23E, Wyandotte County, Kansas; thence south along Hutton Road to a point where Hutton Road intersects with Parallel Road on the south side of Section 34, T10S, R23E; thence south 1/8 mile; thence west 1 mile; thence south approximately 1 3/4 miles to its point of intersection with Interstate Highway 70; thence east along said highway approximately 2 3/4 miles to a point 1/4 mile west of the east boundary of Section 12, T11S, R23E; thence south approximately 1 1/2 miles to a point 1/4 mile west and 3/8 mile south of the NE corner of Section 24, T11S, R23E; thence east 1 1/2 miles; thence south approximately 1 7/8 miles to the center of the Kansas River; thence in a southwesterly direction along said river

approximately 1 mile to its point of intersection with I-435 Highway; thence south along said Highway approximately $\frac{5}{8}$ mile to a point $\frac{1}{2}$ mile south of the north boundary of Section 6, T12S, R24E, Johnson County, Kansas; thence west approximately $\frac{3}{4}$ mile to a point $\frac{1}{4}$ mile west and $\frac{1}{2}$ mile north of the southeast corner of Section 1, T12S, R23E; thence south $1\frac{1}{2}$ miles; thence west $\frac{3}{4}$ mile; thence south 1 mile plus 5,130 feet to a point 150 feet north of the southeast corner of Section 23, T12S, R23E; thence west approximately $\frac{1}{8}$ mile to the A.T.&S.F. Railroad tracks; thence in a southeasterly direction along said tracks to the south boundary of Section 26, T12S, R23E; thence west approximately $2\frac{1}{2}$ miles to a point $\frac{1}{2}$ mile west of the northeast corner of Section 33, T12S, R23E; thence south $\frac{1}{2}$ mile; thence west $1\frac{1}{2}$ miles; thence south $\frac{1}{2}$ mile; thence west $\frac{1}{2}$ mile; thence north $\frac{1}{2}$ mile; thence west $\frac{1}{2}$ mile; thence north $\frac{7}{8}$ mile; thence west $\frac{1}{8}$ mile; thence north $\frac{1}{8}$ mile; thence west $\frac{1}{8}$ mile; thence north approximately $\frac{1}{2}$ mile to the center of the Kansas River; thence in a north and westerly direction along said river approximately 3 miles to a point $\frac{1}{8}$ mile west and $\frac{1}{8}$ mile north of the southeast corner of Section 22, T12S, R22E; thence north $1\frac{1}{2}$ miles; thence west $\frac{1}{2}$ mile; thence north $\frac{1}{2}$ mile; thence west $\frac{2}{3}$ mile; thence north 1 mile; thence west 1 mile; thence north $1\frac{2}{3}$ miles; thence west $1\frac{1}{3}$ miles; thence north $1\frac{1}{3}$ miles; thence east 1 mile to its point of intersection with the Kansas Turnpike ; thence east along said highway approximately $2\frac{1}{2}$ miles to a point $\frac{1}{2}$ mile west of the east side of Section 23, T11S, R22E; thence north approximately $\frac{3}{4}$ mile to a point $\frac{1}{2}$ mile south and $\frac{1}{2}$ mile west of the northeast corner of Section 14, T11S, R22E; thence east $1\frac{1}{4}$ miles; thence north $1\frac{3}{4}$ miles; thence east approximately $\frac{3}{4}$ mile to Highway 73 in Section 6, T11S, R23E, Wyandotte County, Kansas; thence north $\frac{3}{4}$ mile along Highway 73 to its point of intersection with the Leavenworth-Wyandotte County Line at the southwest corner of Section 31, T10S, R23E; thence north along county line $5\frac{1}{8}$ miles; thence east $3\frac{1}{2}$ miles; thence north $\frac{1}{4}$ miles to the center of the Missouri River; thence southeasterly along said river approximately $\frac{1}{2}$ mile; thence south $1\frac{1}{2}$ miles; thence east $\frac{3}{8}$ mile; thence south $\frac{5}{8}$ mile to a point of the beginning.