

THE STATE CORPORATION COMMISSION  
OF THE STATE OF KANSAS

Before Commissioners:                    Brian J. Moline, Chair  
   Robert E. Krehbiel  
   Michael C. Moffet

In the Matter of the Joint Application of                    )  
United Telephone Company of Kansas, Inc.                    )  
United Telephone of Eastern Kansas, Inc.                    )  
(United) and Rural Telephone Service                    )  
Company, Inc. (RuralTel), for Permission of                    )  
United to Cease Operating as a Telephone                    )                    Docket No. 06-RRLT-963-COC  
Public Utility in Twelve of its Kansas                    )  
Exchanges, to Grant RuralTel a Certificate                    )  
of Public Convenience for the Same Twelve                    )  
Exchanges, and for Authority to Transfer                    )  
Property, Plant and Equipment of United                    )  
Located in the Twelve Exchanges to                    )  
RuralTel and Complete All Matters Incident                    )  
to the Transfer.                    )

**ORDER APPROVING STIPULATION AND AGREEMENT  
AND GRANTING CERTIFICATE TO RURAL TELEPHONE COMPANY AND  
CANCELING THE CERTIFICATE OF NEX-TECH, INC. UPON THE  
CONSUMMATION OF THE SALE OF EXCHANGES**

The above-captioned matter comes before the State Corporation Commission of the State of Kansas (Commission) for consideration and determination. Having examined its files and records and being fully advised in the premises, the Commission finds and concludes as follows:

**Background**

1. United Telephone Company of Kansas, Inc. and United Telephone Company of Eastern Kansas, Inc. (collectively referred to as "United") and Rural Telephone Service Company, Inc. (RuralTel) filed a joint application on March 3, 2006, requesting approval for RuralTel's acquisition of twelve exchanges from United and a certificate of public convenience

and authority to begin operation in these exchanges. The twelve exchanges are Burr Oak, Courtland, Esbon, Ionia, Lebanon, Republic, and Webber owned by United Telephone Company of Eastern Kansas, and Downs, Luray, Osborne, Paradise, and Russell owned by United Telephone Company of Kansas. Based on 2005 data, these exchanges represent approximately 5,000 billable customer access lines, including 368 resold lines. The purchase of these exchanges will increase the number of access lines served by RuralTel by approximately 50%. The exchanges are located northeast of Hays, and contiguous to RuralTel's current service area.

2. On March 10, 2006, CURB filed to intervene in the docket. On March 17, 2006, the Commission granted CURB's petition and also issued a protective order.

3. On April 12, 2006, RuralTel and Nex-Tech, Inc. (Nex-Tech) filed a joint application for Nex-Tech to cease operation in the Osborne exchange and to transfer property, plant and equipment to RuralTel. Nex-Tech is operating as a Competitive Local Exchange Company (CLEC) in Osborne and had acquired over half the customers. Nex-Tech is a wholly owned subsidiary of RuralTel and the companies do not want to compete against each other. Since this application is an integral part of RuralTel's acquiring Incumbent Local Exchange Carrier (ILEC) status for the Osborne exchange from United, it has been made a part of RuralTel's request for certification docket. The transfer of assets will only require accounting entries between the subsidiary and the parent company. Nex-Tech is an Eligible Telecommunications Carrier (ETC) and requests that the KUSF support it currently receives for its Osborne customers be transferred to RuralTel.

4. In a subsequent transaction, on April 7, 2006, RuralTel and Gorham Telephone Company, Inc. (Gorham) filed to sell two of the acquired exchanges, Luray and Paradise, from RuralTel to Gorham. This subsequent transaction is before the Commission in Docket Nos. 06-

GRHT-1095-COC and 06-RRLT-1094-CCS. Conditions for RuralTel's sale of the two exchanges to Gorham are included in this S&A. The parties agree that in order to avoid customer confusion, this subsequent transaction should take place at the same time as the sale from United to RuralTel. By approving the subsequent sale to Gorham to be effective at the same time, customers in Luray and Paradise will never need to interact with RuralTel. The Commission will issue separate orders to address the certificate issues associated with the Luray and Paradise exchanges.

5. On June 27, 2006, Commission Staff (Staff) RuralTel, and CURB filed a Joint Motion to Approve Stipulation and Agreement in this docket.

6. Some customers in the twelve exchanges are served by Competitive Local Exchange Carriers (CLECs) through interconnection agreements with United. The CLECs are listed in the Stipulation and Agreement (S&A). These CLECs will be notified by United of the sale to RuralTel. RuralTel has agreed to take the necessary steps to ensure continued service to the CLECs. The CLECs will be served a copy of this Order to ensure the CLECs are fully aware of the S&A and the ramification of the S&A on service to the customers in the exchanges being sold to RuralTel.

7. RuralTel is registered as a domestic corporation with the Kansas Secretary of State's office and is currently "active and in good standing."

8. Along with its application, RuralTel submitted evidence in support of its fitness to operate as a telecommunications company in the State of Kansas. Staff reviewed the evidence provided in support of RuralTel's technical expertise and asserted its belief that the company appears to have the managerial, technical, and financial capabilities to provide the proposed local exchange telecommunications service.

## **Findings and Conclusions**

9. The Commission has jurisdiction to supervise and control telecommunications public utilities doing business in Kansas pursuant to K.S.A. 66-1,188. RuralTel is a telecommunications public utility pursuant to K.S.A. 66-1,187 and is therefore subject to the Commission's jurisdiction.

### **A. Technical, Managerial and Financial Capabilities**

10. The Commission finds that RuralTel has demonstrated sufficient managerial, technical and financial capabilities to operate as a telecommunications public utility. A review of the materials submitted demonstrates that RuralTel has management and employees with telecommunications experience. It is clear that RuralTel possesses the requisite expertise and ability to provide efficient and sufficient local exchange and exchange access services.

### **B. Public Convenience and Necessity**

11. The Public Utilities Act, K.S.A. 66-101 *et seq.*, does not define the term public convenience. However, the term has been discussed by the Kansas Supreme Court. In *Central Kansas Power Co. v. State Corporation Commission*, 206 Kan. 670, 676, 482 P.2d 1 (1971), the Court stated:

Public convenience means the convenience of the public, not the convenience of particular individuals. [citations omitted.] Public necessity does not necessarily mean there must be a showing of absolute need. As used, the word 'necessity' means a public need without which the public is inconvenienced to the extent of being handicapped.

See also, *General Communications Systems, Inc. v. State Corporation Commission*, 216 Kan. 410, 418, 532 P.2d 1341 (1975); *Atchison, Topeka & Santa Fe Railway Co. v. Public Service Commission*, 130 Kan. 777, 288 P.2d 755 (1930). Public convenience is a relative term, established by proof of the conditions existing in the territory to be served. *Atchison* at 781.

12. In *Central Kansas Power Co.* at 677, citing *Kansas Gas & Electric Co. v. Public Service Comm.*, 122 Kan. 462, 251 P.2d 1097, the Court set forth the criteria to consider when granting a certificate as follows:

[i]n determining whether such certificate of convenience and necessity should be granted, (1) the public convenience ought to be the commission's primary concern; (2) the interest of public utility companies already serving the territory secondary; and (3) the desires and solicitations of the applicant a relatively minor consideration.

13. The Commission has taken all these matters into consideration in reviewing this application and finds that approving this application will benefit the public in the area to be served by RuralTel. RuralTel is a telecommunications public utility with a long history of exemplary service to its customers in the state of Kansas and the Commission is satisfied RuralTel will expand that exemplary service into the newly acquired exchanges.

### **C. Issuance of Certificate**

14. The Commission finds that it should grant the Joint Motion, approve the Stipulation, and issue RuralTel a certificate of convenience and authority to provide incumbent local exchange telecommunications services in the twelve exchanges in accordance with the provisions of K.S.A. 66-131. RuralTel, by issuance of this Certificate and Order, is the successor of United in the exchanges for purposes of determining the carrier of last resort in those exchanges as specified in K.S.A. 66-2009(a).

15. RuralTel is required to file an annual report with the Commission and to notify the Commission of any changes in its structure or operation. RuralTel must file an annual report with the Commission and pay any Commission assessments. RuralTel shall also report its revenues, using the KUSF Carrier Remittance Worksheet, as well as any changes in its name or corporate structure, to the KUSF Administrator for Kansas Universal Service purposes.

16. The Commission approves the parties' agreement on KUSF issues as detailed in the S &A.

17. The parties stated that Staff did not require the investment upgrades, did not make a judgment about the planned upgrades, or recommend approval of them. In this docket RuralTel only seeks a certificate of convenience and approval for the purchase of the twelve exchanges. Any issues related to the investments are not addressed in this docket and will be addressed in any future audit or rate application. The parties agreed in the S&A that RuralTel does not and will not seek recovery of an acquisition premium related to this transaction.

18. RuralTel has applied for waiver by the Federal Communications Commission (FCC) of that agency's rules regarding transfer of study areas, to permit removal of the twelve exchanges from the United study area and to add them to the RuralTel study area. One requirement for such FCC waiver is the lack of objection thereto by this Commission. The Commission does not object to the FCC waiver of its rules to permit removal of the twelve exchanges from the United study area and to add them to the RuralTel study area.

19. RuralTel shall file tariffs at least 30 days prior to the first cutover of any of the twelve exchanges. The tariffs shall conform to the agreements and conditions related to rates and services detailed in the S&A.

#### **D. Cancellation of Certificate**

20. Further, the Commission finds that canceling Nex-Tech's ETC status and certificate to provide services in the Osborne exchange is in the public interest. The cancellation will occur commensurate with the transfer of the Osborne exchange to RuralTel.

### **E. Approval of the S&A**

21. The Commission has been presented with an S&A in this docket to which there is no opposition. The S&A represents a compromise by RuralTel, Staff, and CURB on several contested issues. The law favors compromise and settlement of disputes. *Bright v. LSI Corp.*, 254 Kan. 854, 858, 869 P.2d 686 (1994). The Commission finds that the S&A is a fair and reasonable resolution of the issues in this proceeding and that granting RuralTel a certificate to operate in the exchanges is in the public interest. The S&A, detailing the parties' agreements and resolutions of the issues related to the transfer of the exchanges is adopted and approved.

22. The S&A is included as Attachment A. The metes and bounds descriptions of the twelve exchanges that are the subject of this Order and Certificate are included as Attachment B. Both attachments are incorporated as part of this Order and Certificate.

23. The granting of this certificate and the ceasing of Nex-Tech's certificate in Osborne is contingent on approval of the application to cancel United's certificate in Docket No.06-UTDT-962-CCS.

#### **IT IS, THEREFORE, BY THE COMMISSION ORDERED THAT:**

A. The Joint Motion of Staff, RuralTel, and CURB requesting approval of the Stipulation and Agreement is granted. The Stipulation and Agreement is approved.

B. The application of Rural Telephone Service Company, Inc. for a certificate of convenience and authority to provide incumbent local exchange services in the twelve exchanges described in Attachment B to this Order and Certificate, pursuant to K.S.A. 66-131, is approved as set out above.

C. RuralTel shall file tariffs at least 30 days prior to the first cutover of any of the twelve exchanges. The transfer shall occur within 130 days of this Commission order.

D. The parties have fifteen days, plus three days if service of this order is by mail, from the date this order was served in which to petition the Commission for reconsideration of any issue or issues decided herein. K.S.A. 66-118; K.S.A. 2005 Supp. 77-529(a)(1).

E. The Commission retains jurisdiction over the subject matter and the parties for the purpose of entering such further order or orders as it may deem necessary.

**BY THE COMMISSION IT IS SO ORDERED AND CERTIFIED**

Moline, Chr.; Krehbiel, Com; Moffet, Com.

Dated: JUL 27 2006

**ORDER MAILED**

**JUL 27 2006**

 Executive Director

\_\_\_\_\_  
Susan K. Duffy, Executive Director

BL



BEFORE THE STATE CORPORATION COMMISSION  
OF THE STATE OF KANSAS

In the Matter of the Joint Application of )  
United Telephone Company of Kansas, Inc. )  
United Telephone of Eastern Kansas, Inc. )  
(United) and Rural Telephone Service )  
Company, Inc. (RuralTel), for Permission of )  
United to Cease Operating as a Telephone )  
Public Utility in Twelve of its Kansas )  
Exchanges, to Grant RuralTel a Certificate )  
of Public Convenience for the Same Twelve )  
Exchanges, and for Authority to Transfer )  
Property, Plant and Equipment of United )  
Located in the Twelve Exchanges to )  
RuralTel and Complete All Matters Incident )  
to the Transfer. )

Docket No. 06-RRLT-963-COC

In the Matter of the Joint Application of )  
Rural Telephone Service Company, Inc. )  
(RuralTel) and Gorham Telephone )  
Company, Inc (Gorham), for Permission of )  
RuralTel to Cease Operating as a Telephone )  
Public Utility in Two Kansas Exchanges It )  
Is Acquiring from United and to Grant )  
Gorham a Certificate of Public Convenience )  
for the Same Two Exchanges, and for )  
Authority to Transfer Property, Plant and )  
Equipment of RuralTel Located in the Two )  
Exchanges to Gorham and Complete All )  
Matters Incident to the Transfer. )

Docket No. 06-RRLT-1094-CCS

**STIPULATION AND AGREEMENT**

This Stipulation and Agreement (S&A) is entered into between Rural Telephone Service Company, Inc. (RuralTel), the Citizens' Utility Ratepayer Board (CURB) and the Staff of the Corporation Commission of the State of Kansas (Staff and Commission, respectively). The above parties may be referred to collectively as "the parties." This S&A is a joint recommendation of the parties and may not represent the recommendations that would have been

presented by the parties in this docket absent an S&A. A willingness to be a party to this S&A does not bind any party from taking other positions in future proceedings; it merely indicates that the party sees the S&A terms as a reasonable compromise which can be recommended to the Commission in matters relating to the purchase of these certificated exchanges by RuralTel. The parties agree that adoption of this S&A is in the public interest and that the stipulations, as set forth below, should be approved by the Commission.

### **Background**

1. The Commission is vested with the power and authority to supervise, control, and regulate each telecommunications public utility operating in Kansas pursuant to K.S.A. 66-1,188. Further, the Commission is empowered to do all things necessary and convenient for the exercise of such power, authority, and jurisdiction.

2. United Telephone Company of Kansas, Inc. and United Telephone Company of Eastern Kansas, Inc. (collectively referred to as "United") and RuralTel filed a joint application on March 3, 2006, requesting approval for RuralTel's acquisition of twelve exchanges from United and a certificate of public convenience and authority to begin operation in these exchanges. The twelve exchanges are Burr Oak, Courtland, Esbon, Ionia, Lebanon, Republic, and Webber owned by United Telephone Company of Eastern Kansas, and Downs, Luray, Osborne, Paradise, and Russell owned by United Telephone Company of Kansas. Based on 2005 data, these exchanges represent approximately 5,000 billable customer access lines, including 368 resold lines. The purchase of these exchanges will increase the number of access lines served by RuralTel by approximately 50%. The exchanges are located northeast of Hays, and contiguous to RuralTel's current service area.

3. On March 10, 2006, CURB filed to intervene in the docket. On March 17, 2006, the Commission granted CURB's petition and also issued a protective order.

**Acquisition of Nex-Tech Customers in Osborne**

4. On April 12, 2006, RuralTel and Nex-Tech, Inc. (Nex-Tech) filed a joint application for Nex-Tech to cease operations in the Osborne exchange and to transfer property, plant and equipment to RuralTel. Nex-Tech is operating as a Competitive Local Exchange Company (CLEC) in Osborne and had acquired over half the customers. Nex-Tech is a wholly owned subsidiary of RuralTel and the companies do not want to compete against each other. Since this application is an integral part of RuralTel's acquiring Incumbent Local Exchange Carrier (ILEC) status for the Osborne exchange from United, it has been made a part of RuralTel's request for certification docket. The transfer of assets will only require accounting entries between the subsidiary and the parent company. Nex-Tech is an Eligible Telecommunications Carrier (ETC) and requests that the KUSF support it currently receives for its Osborne customers be transferred to RuralTel.

**Sale to Gorham Telephone Company**

5. In a subsequent transaction, on April 7, 2006, RuralTel and Gorham Telephone Company, Inc. (Gorham) filed to sell two of the acquired exchanges, Luray and Paradise, from RuralTel to Gorham. This subsequent transaction is before the Commission in Docket Nos. 06-GRHT-1095-COC and 06-RRLT-1094-CCS. Conditions for RuralTel's sale of the two exchanges to Gorham are included in this S&A. The parties agree that in order to avoid customer confusion, this subsequent transaction should take place at the same time as the sale

from United to RuralTel. By approving the subsequent sale to Gorham concurrently, customers in Luray and Paradise will never need to interact with RuralTel.

### **Financial/Operational Qualifications**

6. RuralTel has sufficient managerial and operational qualifications to obtain certification to serve these territories. It is an experienced provider of local service and currently serves 28 exchanges in northwest Kansas as the ILEC. RuralTel has indicated that it has obtained approval for a Rural Utility Service (RUS) loan to fund the purchase price and an extensive upgrade of the facilities. Funds from the RUS loan will not be available to RuralTel at the time of the sale; thus, the Rural Development Utilities Program has agreed to provide interim funding until the RUS funds are available.<sup>1</sup> Based on the current cash flow for the exchanges, the parties agree that the purchase price is reasonable for the revenue stream being acquired.

### **RuralTel Request for an Acquisition Premium**

7. RuralTel does not and will not seek recovery of an acquisition premium (AP). Thus, the acquisition premium, calculated as the purchase price less the net book value, will be booked below the line and not given any treatment for regulatory purposes. Since RuralTel is only retaining 10 of the 12 exchanges, any acquisition premium associated with Luray and Paradise should not remain on its books.

### **Facility Upgrades**

8. Of those exchanges involved in this transaction, United has deployed Digital Subscriber Line (DSL) service only in the Courtland exchange. RuralTel indicates it plans to

---

<sup>1</sup> Supplemental response to Staff DR #7.

expand broadband service to all of the exchanges and upgrade facilities to extend DSL beyond the current distance limitation in order to make enhanced services available to all customers. In order to provide immediate broadband service, RuralTel has stated that one of its subsidiaries will provide wireless broadband service in some exchanges until facility upgrades can be completed.

9. In detailing its anticipated cash flows to support its planned investments, RuralTel makes numerous assumptions about the future of Federal USF support and interstate access cost recovery. However, these forecasts do not incorporate the fact that the FCC is considering modification of the Federal USF support mechanism. In this S&A, Staff is not requiring the investment upgrades, and is not making a judgment or recommendation about the planned upgrades. The parties agree that any issues related to the upgrades will be addressed in any future audit or rate application.

### **Tariffs**

10. RuralTel agrees to implement tariffs as shown in its response to Staff Data Request No. 10 and as delineated herein.<sup>2</sup> RuralTel agrees that, except for Osborne, it will continue to charge the monthly Local Service rates and corresponding Lifeline Credits currently charged by United for all of the exchanges and add those as separate rate groups to RuralTel Services Tariff. For Osborne, RuralTel will charge the monthly Local Service rates currently charged by Nex-Tech.<sup>3</sup> RuralTel will use its own General Exchange Tariff rates for all other services (i.e. call waiting, caller ID, installation charges, etc.). United offers a number of

---

<sup>2</sup> In the initial filing RuralTel indicated that it would concur in United's tariffs. After further review, RuralTel has determined that strict adherence to United's tariff is not in its best interest.

<sup>3</sup> Nex-Tech's local rates are lower than United's, and Nex-Tech provides service to the majority of customers in Osborne. RuralTel did not want the majority of customers to experience a rate increase that would occur if United's local rates were used in Osborne. Staff and CURB agree this is a better approach.

discounted service bundles to its customers. RuralTel will implement United's three most popular vertical service package offerings.<sup>4</sup> RuralTel agrees to offer the local service features contained in other bundles so that the rates are approximately equal<sup>5</sup> to the rates offered by United. In a separate S&A, United on behalf of Embarq Communications, Inc., United's long distance subsidiary, will agree to continue to provide long distance service to customers who do not change their long distance provider.<sup>6</sup> RuralTel is free to offer its own toll service as an alternative to these customers. RuralTel will use its own access tariff. The intrastate access rates for RuralTel and United are both approximately 2¢ per minute. RuralTel agrees to file proposed tariffs within 45 days after Commission approval or at least 30 days prior to the first cutover, whichever occurs first.

**CLEC Entry into the Twelve Exchanges**

11. Many Competitive Local Exchange Carriers (CLECs) have requested certification to operate in United's service territory. United has identified the CLECs that are providing service in the twelve exchanges. RuralTel agrees to provide resale and interconnection service to the following seven CLECs currently providing service in the twelve exchanges and have existing interconnection agreements with United:

<u>Company</u>	<u>Type of Service</u>	<u>Interconnection Agreement Date</u>	<u>Dkt No.</u>
Basic Phone, Inc.	Resale only	04/15/1999	99-UTDT-841-IAT
Budget Phone	Resale only	10/13/2003	04-UTDT-349-IAT <sup>7</sup>

<sup>4</sup> The three most popular service packages are identified by United as 1FLCAPA, 1FLCAES, and 1FLCAEA. RuralTel will grandfather these packages for existing customers.

<sup>5</sup> While most customers will experience a decrease, some customers may see an increase not greater than \$0.50 per month.

<sup>6</sup> Embarq Communications, Inc. will default customers who fail to choose an alternative plan to its 7¢ per minute plans for residential and business customers.

<sup>7</sup> United is in the process of renegotiating an interconnection agreement with these CLECs. RuralTel agrees to provide resale service to this CLEC using the newly negotiated contracts for a minimum of six months after cutover.

dPI Teleconnect	Resale & UNE	08/03/1999	99-UTDT-842-IAT <sup>6</sup>
Giant Communications, Inc.	Resale & UNE	04/08/2005	05-UTDT-909-IAT
Granite Telecommunications	Resale & UNE	04/25/2005	06-UTDT-303-IAT
Navigator Telecommunications	Resale & UNE	11/01/1998	06-UTDT-097-IAT
Nex-Tech Inc.	Resale & UNE	02/24/2005	05-UTDT-874-IAT

12. RuralTel agrees to continue resale of services at the same discount rate, terms, and conditions as provided by United respectively to each of the CLECs identified above through the balance of each CLEC's current interconnection agreement with United.<sup>8</sup> Prior to the expiration of each CLEC's existing interconnection agreement with United, RuralTel will enter into good faith negotiations with the CLEC for a new interconnection agreement so as to continue to provide resale of services to the CLECs providing service in the twelve exchanges. Since the Luray and Paradise exchanges are being sold to Gorham, RuralTel's obligation to provide resale service is limited to the 10 exchanges it is retaining. RuralTel agrees that prior to cutover it will take all necessary steps to ensure that any necessary agreements are in place so that the affected CLECs are able to continue to provide service to their customers. RuralTel will contact the affected CLECs within 10 days after approval by the Commission of this S&A and provide contact information to the affected CLECs for service order processing and inquiries. RuralTel will provide CLECs the cutover dates as soon as possible prior to cutover of each exchange in which a CLEC provides service.

### **Continuation of Existing Services**

---

At that time, RuralTel may continue using the United negotiated contract until the expiration date, or may negotiate new interconnection agreements with the CLECs.

<sup>8</sup> Staff notified via letter those CLECs whose interconnection agreement calls for UNE service. Staff's letter stated that UNE service would not be available in the 12 exchanges after the sale and if the carrier had concerns, it should contact Staff and intervene in the docket. Granite Telecommunications actually had some UNE lines in service; thus, Staff contacted the company, which said that it is in the process of changing the UNE lines to resale and did not see a problem not having UNEs available. None of the CLECs have contacted Staff nor intervened in the docket.

13. Pursuant to a stipulation reached in Docket No. 00-UTDT-455-GIT and extended first in 02-GIMT-272-MIS and again in 06-SCCC-200-MIS, United agreed to provide free “800” service to certain county seats and rural school districts. Russell and Osborne are county seats and several school districts<sup>9</sup> are receiving the free “800” service. RuralTel agrees to provide free “800” service to qualified customers under terms of the prior United stipulations, until July, 2010.

### **Carrier of Last Resort and Obligation to Serve**

14. RuralTel, by virtue of the issuance of a Certificate of Convenience and Authority herein, will be the successor to United in the ten exchanges for purposes of determining the Carrier of Last Resort (COLR) in those exchanges as specified in K.S.A. 66-2009(a). Nex-Tech is relieved of its obligation to serve its customers in the Osborne exchange, with those customers being served by RuralTel effective with the date of the cutover. Nex-Tech’s ETC designation in the Osborne exchange is also rescinded.

15. With regard to the sale of the Luray and Paradise exchanges to Gorham, RuralTel agrees to continue to provide the network switching service to the Luray and Paradise customers until such time as Gorham is able to cut the customers to its own switch. This will be provided under a service agreement. Rural will provide a copy of that service agreement to the Commission within 10 days of its execution with Gorham and before the cutover.

### **Exchange Descriptions**

16. Staff’s review identified a number of discrepancies between the Commission’s metes and bounds descriptions for the Ionia and Lebanon exchanges and those filed by the

---

<sup>9</sup> In response to CURB DR 1.4, United identifies eight schools in Russell (5), Courtland (1) and Burr Oak (2).



companies. After review by the companies, the corrected metes and bounds were filed in the docket. The parties agree that these corrected descriptions should be used in the Commission's order to describe the exchanges. Any subscribers outside these certified areas now being served by United (and RuralTel following the sale), or any subscribers within these areas now being served by other LECs from other exchanges may continue receiving service until such time as they are legally disconnected.<sup>10</sup>

### **KUSF Related Issues**

17. Beginning on the effective date of cut-over, RuralTel is authorized to assess the rural LEC average per line KUSF assessment, as determined annually by the Commission, to customers within the 10 exchanges purchased from United, as well as the Osborne exchange. Lifeline credits provided by RuralTel to customers within each purchased exchange will be equal to the amount of credit provided by United.

18. The sale will occur after September 30, 2006. Prior to March 1, 2007, RuralTel will receive the same amount of KUSF support that United is receiving on the date of the cutover, as determined by the High Cost Model approved by the Commission in Docket No. 99-GIMT-326-GIT. Consistent with Commission orders, the Gross KUSF support payable will be reduced by the average per line Federal High Cost Loop, Local Switching, and Safety Net Support, (Federal USF) received by United of Kansas and United of Eastern Kansas study areas, respectively, for KUSF Year 10, for all KUSF supportable lines. The KUSF support RuralTel will receive for the 10 exchanges will be based on the total KUSF supportable lines reported by United for each zone within the 10 exchanges, as of September 30, 2005.

---

<sup>10</sup> "legally disconnected" simply means that the customer may continue service until he/she decides to disconnect or is disconnected for nonpay or misuse of telephone service, in compliance with the Billing Practice Standards and company tariffs.

19. For the KUSF Year 11 calculations, Staff will impute annualized revenues based on revenues reported by United for the 10 exchanges for the period of March 1 through the end of the month preceding the cut-over to determine the RuralTel's KUSF assessable revenues. To determine RuralTel's total KUSF assessable lines, Staff will impute to RuralTel the total KUSF assessable lines reported by United for the 10 exchanges, as of September 30, 2006. The KUSF support RuralTel will receive for the 10 exchanges will be based on the total KUSF supportable lines reported by United for each zone within the 10 exchanges, as of September 30, 2006. These lines, by exchange and zone, will be applied to the High Cost Model approved by the Commission in Docket No. 99-GIMT-326-GIT to arrive at the Gross KUSF support payable. Consistent with Commission orders, the Gross KUSF support payable will be reduced by the average per line Federal USF received by United of Kansas and United of Eastern Kansas study areas, respectively, as determined for the First Quarter 2007<sup>11</sup>, for all KUSF supportable lines. The amount of net KUSF support RuralTel will receive for the 10 exchanges will remain at the level of net KUSF support calculated for KUSF Year 11 until RuralTel seeks KUSF support for its own investment or the Commission initiates an audit or investigation.

20. With regards to the KUSF support currently disbursed to Nex-Tech, the parties agree that the KUSF support will be transferred to RuralTel, effective with the cut-over. Prior to March 1, 2007, RuralTel will receive the same amount of KUSF support that Nex-Tech is receiving on the date of the cutover. For the KUSF Year 11 calculations, Staff will impute annualized revenues, based on revenues for the exchange reported by Nex-Tech for the period of March 1 to the end of the month preceding cut-over to determine RuralTel's KUSF assessable revenues. To determine RuralTel's total KUSF assessable lines, Nex-Tech will report the total KUSF assessable lines in the Osborne exchange as of September 30, 2006 to Staff to impute to

---

<sup>11</sup> Universal Service Administrative Company's (USAC)'s Federal USF support for the First Quarter 2007.

RuralTel. The KUSF support payable to RuralTel will be based on the total KUSF supportable lines reported by Nex-Tech, by zone, multiplied by the amounts in the High Cost Model approved by the Commission in Docket No. 99-GIMT-326-GIT to arrive at the Gross KUSF support payable. Consistent with Commission orders, the Gross KUSF support payable will be offset by the applicable Federal USF<sup>12</sup> for all KUSF supportable lines. The amount of net KUSF support RuralTel will receive for the lines in the Osborne exchange previously served by Nex-Tech will remain at the level of net KUSF support calculated for KUSF Year 11, until RuralTel seeks KUSF support for its own investment or the Commission initiates an audit or investigation.

21. RuralTel agrees that its net KUSF support associated with the Luray and Paradise exchanges will transfer to Gorham following the sale closing, in accordance with the provisions found in Article 9 of the Asset Transfer Agreement between RuralTel and Gorham.

**Study Area Waiver by the Federal Communications Commission**

22. The parties agree that a study area waiver is in the public interest and recommend that in approving this Stipulation and Agreement the Commission explicitly state its lack of objection to FCC waiver of its rules to permit removal of the Exchanges from the United study area and to add them to the RuralTel study area.

**Agreement**

23. With the resolution of the above issues between the parties, CURB's and Staff's concerns with the transaction have been addressed. The parties request that the Commission approve the sale and transfer of property, and grant RuralTel's request for a Certificate of Public Convenience and Authority to be the incumbent local exchange carrier for the twelve exchanges.

---

<sup>12</sup> IBID.

The parties also request the Commission adopt this S&A as a resolution of the issues related to the transfer. RuralTel has already obtained FCC approval of the transaction. Upon Commission approval, United and RuralTel will make the necessary cutover arrangements which will enable them to implement the cutover within 120 days or November 15, 2006, whichever ever comes later.

### **Reservations**

24. This S&A fully resolves issues specifically addressed in this S&A between the parties. The terms of the S&A constitute a fair and reasonable resolution of the issues addressed. The terms and provisions of this S&A have resulted from negotiations between the parties and are interdependent. In the event the Commission does not approve and adopt the terms of the S&A in total, any party has the option to terminate this S&A and, if so terminated, none of the signatories shall be bound by, prejudiced by, or in any way affected by any of the agreements or provisions of the S&A, unless otherwise provided.

25. Unless and only to the extent otherwise specified in this S&A, the parties to this S&A shall not be prejudiced by, bound by, or affected in any way by the terms of the S&A: (1) in any further Commission or court proceeding; (2) in any proceeding currently pending under a separate docket; and/or, (3) in this proceeding, if the Commission decides not to approve this S&A in total or in any way conditions its approval of the same. The Commission's approval of this S&A shall have no precedential effect in any other proceeding.

26. This S&A does not prejudice or waive any party's legal rights, positions, claims, assertions, or arguments in any proceedings in this docket or any other proceeding before this Commission, except as otherwise specified.


27. If the Commission accepts this S&A in its entirety and incorporates the same into its final order in this docket, the parties intend to be bound by its terms and the Commission's order incorporating its terms as to all issues addressed in this S&A, and will not appeal the Commission's order on those issues.

28. The parties shall have the right to present a party witness to the Commission in support of this S&A and provide to the Commission whatever further explanation the Commission requests. Any rationales for settlement advanced by the parties are independent of each other and not acquiesced in or otherwise adopted by the parties.


29. This S&A shall be binding on all parties as of the date of the Commission's order adopting the same.

IN WITNESS WHEREOF, the parties have executed and approved this Stipulation and Agreement, by subscribing their signatures below.

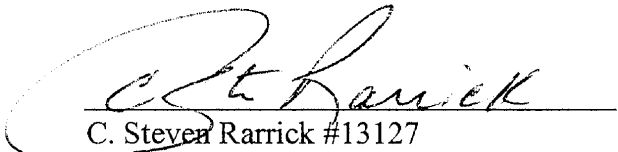
For Commission Staff:

  
Bret Lawson, #14729  
Assistant General Counsel  
1500 S.W. Arrowhead Road  
Topeka, KS 66604  
(785) 271-3273 phone  
(785) 271-3167 fax

For Rural Telephone Service Company, Inc.

  
James M. Caplinger, #04738  
James M. Caplinger, Chartered  
823 W 10<sup>th</sup> St.  
Topeka, KS 66612-1618  
(785) 232-0495 phone  
(785) 232-0724 fax

For the Citizens' Utility Ratepayer Board

  
C. Steven Rarrick #13127  
Citizens' Utility Ratepayer Board  
1500 S.W. Arrowhead Road  
Topeka, KS 66604  
(785) 271-3200 phone  
(785) 271-3116 fax

CERTIFICATE OF SERVICE

06-RRLT-963-COC & 06-RRLT-1094-CCS

I, the undersigned, hereby certify that a true and correct copy of the above and foregoing Joint Motion To Approve Stipulated And Agreement was placed in the United States mail, postage prepaid, or hand-delivered this 27th day of July, 2006, to the following:

WARREN LANDRY JR., CHAIRMAN & CEO  
BASICPHONE, INC.  
PO BOX 1260  
BRIDGEPORT, TX 76426-1260  
Fax: 409-883-7433

R. DANIEL HYDE JR., PRESIDENT  
BUDGET PHONE, INC.  
1325 BARKSDALE BLVD  
SUITE 200  
BOSSIER CITY, LA 71111

C. STEVEN RARRICK, ATTORNEY  
CITIZENS' UTILITY RATEPAYER BOARD  
1500 SW ARROWHEAD ROAD  
TOPEKA, KS 66604  
Fax: 785-271-3116  
s.rarrick@kcc.state.ks.us  
\*\*\*\* Hand Deliver \*\*\*\*

DAVID SPRINGE, CONSUMER COUNSEL  
CITIZENS' UTILITY RATEPAYER BOARD  
1500 SW ARROWHEAD ROAD  
TOPEKA, KS 66604  
Fax: 785-271-3116  
d.springe@kcc.state.ks.us  
\*\*\*\* Hand Deliver \*\*\*\*

DAVID M. PIKOFF, VICE PRESIDENT  
DPI-TELECONNECT, L.L.C.  
2997 LBJ FREEWAY  
SUITE 225  
DALLAS, TX 75234  
Fax: 972-488-8636

GENE MORRIS, PRESIDENT  
GIANT COMMUNICATIONS, INC.  
418 WEST 5TH ST.,  
SUITE C  
HOLTON, KS 66436  
Fax: 785-866-4121

GEOFF COOKMAN, DIRECTOR--REGULATORY AFFAIRS  
GRANITE TELECOMMUNICATIONS, LLC  
100 NEWPORT AVENUE EXT #1  
QUINCY, MA 02171-1734  
Fax: 617-847-0931  
gcookman@granitenet.com


JAMES M. CAPLINGER, ATTORNEY  
JAMES M. CAPLINGER, CHARTERED  
823 W 10TH STREET  
TOPEKA, KS 66612  
Fax: 232-0724  
jim@caplinger.net

LOUIS F. MCALISTER JR, PRES. & CEO  
NAVIGATOR TELECOMMUNICATIONS, LLC  
8525 RIVERWOOD PARK DRIVE  
PO BOX 13860  
NORTH LITTLE ROCK, AR 72113-0860  
Fax: 501-301-1602

JEFF WICK, CHIEF OPERATING OFFICER  
NEX-TECH, INC.  
2418 VINE STREET  
PO BOX 339  
HAYS, KS 67601  
Fax: 785-625-4479  
jwick@nex-tech.com

CRAIG T. SMITH, SR. COUNSEL/KSOPHN0212-2A303  
UNITED TELEPHONE CO. OF KANSAS  
D/B/A SPRINT/UNITED TELEPHONE/EMBARQ  
6450 SPRINT PARKWAY  
OVERLAND PARK, KS 66251  
Fax: 913-523-9630

KEVIN K. ZARLING, SR. COUNSEL/MX TXAUST1401-1414  
UNITED TELEPHONE CO. OF KANSAS  
D/B/A SPRINT/UNITED TELEPHONE/EMBARQ  
400 W 15TH STREET  
SUITE 1400  
AUSTIN, TX 78701  
Fax: 512-472-8362  
kevin.k.zriling@sprint.com



Burr Oak, KS Exchange Area

Beginning at a point 1/4 mile west of the northeast corner Section 2, T1S, R10W, Jewell County, Kansas; thence east approximately 11 miles to a point 1/4 mile east of the northwest corner of Section 3, T1S, R8W; thence south 2 1/4 miles; thence east 1/4 mile; thence south 1/2 mile; thence east 3/4 mile; thence south 3/4 mile; thence west 1/2 mile; thence south 3 3/4 miles; thence west 1 1/4 miles; thence south 3 1/4 miles to the center of Section 28, T2S, R8W; thence west 2 miles; thence south 3 miles; thence west 3 miles to the center of Section 10, T3S, R9W; thence south 1 mile; thence west 1 1/4 miles; thence south 2 1/4 miles; thence west 1 mile; thence north 3 1/4 miles; thence west 1/2 mile; thence north 2 miles; thence west approximately 1 1/2 miles to a point 1/4 mile west and 1/2 mile south of the northeast corner of Section 36, T2S, R10W; thence north 1 3/8 miles; thence west 1 mile; thence north 1 7/8 miles; thence west 1/4 mile; thence north 1 3/4 miles to the center of Section 2, T2S, R10W; thence east 1 mile; thence north 3 miles; thence east 1/4 mile; thence north 1 mile; thence west 1 5/8 miles; thence north 1 mile; thence east 5/8 mile; thence north 1 1/2 miles to the point of beginning.



Courtland, KS Exchange Area

Beginning at a point 1/4 mile north of the southeast corner of Section 11, T2S, R5W, Republic County, Kansas; thence south 1 3/4 miles; thence west 1 1/2 miles; thence south 3 miles; thence east 1 mile; thence south 5 1/4 miles; thence west 3/4 mile; thence south 3 1/2 miles; thence west 1 1/4 miles; thence south 1 1/2 miles; thence west 1/2 mile; thence south 1/8 mile; thence west 1 mile; thence north 3/8 mile; thence west 1 3/4 miles; thence north 2 miles; thence west 3/8 mile; thence north 1/2 mile; thence east 7/8 mile; thence north 11 1/2 miles; thence west 1 mile; thence north 3/4 mile; thence west 1 mile; thence north 1 1/2 miles; thence east 1 mile; thence south 1/2 mile; thence east 3/4 mile; thence south 3/4 mile; thence east 1 mile; thence north 1/4 mile; thence east 3/4 mile; thence north 3/4 mile; thence east 1 mile; thence south 1 3/4 miles; thence east 1 1/2 miles; thence north 1/2 mile; thence east 1 1/4 miles to the point of beginning.

Downs, KS Exchange Area

Beginning at a point 1/4 mile south and 1/8 mile east of the northwest corner of Section 6, T5S, R11W; thence east 1 3/8 miles; thence south 1/2 mile; thence east 1 mile; thence north 1 mile; thence east 5 miles to a point 1/4 mile north and 1/2 mile east of the southwest corner of Section 32, T4S, R10W, Jewell County; thence south 4 3/4 miles; thence west 5/8 mile; thence south 1 1/2 miles to a point 1/8 mile west of the southeast corner of Section 31, T5S, R10W, Jewell County; thence to a point 1/8 mile west of the northeast corner of Section 1, T6S, R11W, Osborne County; thence south 7 1/2 miles; thence east 5/8 mile; thence south 3 miles; thence west 1 mile to the center of Section 25, T7S, R11W; thence south 1/4 mile; thence west 1 mile; thence south 3/4 mile; thence west 1 mile; thence south 1 mile; thence west 1 mile; thence north 1 mile; thence west 1 3/4 miles to a point 1/2 mile south and 1/4 mile west of the northeast corner of Section 31, T7S, R11W, Osborne County; thence north 3 miles; thence west 1/4 mile thence north 2 miles; thence west 1 mile; thence north 1 mile; thence west 2 miles to the center of Section 34, T6S, R12W, thence north 4 miles; thence east 1 5/8 miles; thence north 1 mile; thence east 3/8 mile; thence north 1/2 mile; thence to a point 1/2 mile west of the southeast corner of Section 31, T5S, R11W, thence north 3/4 mile; thence west 3/4 mile to a point 1/4 mile south and 1/4 mile west of the northeast corner of Section 36, T5S, R12W, Smith County; thence north 2 miles; thence east 3/8 mile; thence north 3 miles to the point of beginning.

Esbon, KS Exchange Area

Beginning at a point 1/2 mile east of the northwest corner Section 6, T1S, R10W, Jewell County, Kansas; thence east 4 1/4 miles; thence south 1 1/2 miles; thence west 5/8 mile; thence south 1 mile; thence east 1 5/8 miles; thence south 1 mile; thence west 1/4 mile to the center of Section 24, T1S, R10W; thence south 3 miles; thence west 1 mile; thence south 1 3/4 miles; thence east 1/4 mile; thence south 1 7/8 miles; thence east 1 mile; thence south 1 3/8 miles; thence east approximately 1 1/2 miles to a point 1/4 mile west and 1/2 mile south of the northeast corner of Section 31, T2S, R9W; thence south 2 miles; thence east 1/2 mile; thence south 4 3/4 miles to a point 1/4 mile east and 1/4 mile south of the northwest corner of Section 5, T4S, R9W; thence west approximately 1 1/2 miles to a point 1/4 mile east and 1/4 mile south of the northwest corner of Section 6, T4S, R9W; thence south 1 mile; thence west 1 mile; thence south 3 1/4 miles; thence west 4 miles; thence south 1 1/4 miles to a point 1/4 mile north and 1/4 mile east of the southwest corner of Section 32, T4S, R10W, thence west 2 miles; thence north 1 mile; thence east 1/2 mile; thence north 2 1/2 miles to a point 1/4 mile south and 1/4 mile west of the northeast corner of Section 13, T4S, R11W, Smith County, Kansas; thence east 3/4 mile to a point 1/2 mile east and 1/4 mile south of the northwest corner of Section 18, T4S, R10W, Jewell County, Kansas; thence north 20 1/4 miles to the point of beginning.

Ionia, KS Exchange Area

Beginning at a point 1/4 mile north and 1/4 mile east of the southwest corner of Section 28, T3S, R9W, Jewell County, Kansas; thence south 3/4 mile; thence east 1 mile; thence south 1 3/4 miles; thence east 1 1/4 miles; thence south 1 1/4 miles; thence east 1 mile to a point 1/2 mile east and 1/2 mile north of the southwest corner of Section 13, T4S, R9W; thence south 6 miles; thence west 3 1/2 miles; thence south 1 mile; thence west approximately 4 miles to a point 1/2 mile west and 1/2 mile south of the northeast corner of Section 23, T5S, R10W; thence north 2 miles; thence east 3/8 mile; thence north 7/8 mile; thence west 1 1/8 miles; thence north 2 1/8 miles to a point 1/2 mile north and 1/4 mile west of the southeast corner of Section 27, T4S, R10W; thence east 1 1/2 miles; thence north 3 1/4 miles; thence east 1 mile; thence north 1 mile; thence east approximately 1 1/2 miles to a point 1/4 mile east and 1/4 mile south of the northwest corner of Section 5, T4S, R9W; thence north 1 1/2 miles; thence east 1 mile to the point of beginning.

Lebanon, KS Exchange Area

Beginning at a point 1/4 mile west of the northeast corner of Section 5, T1S, R12W, Smith County, Kansas; thence south 2 1/4 miles; thence east 1 3/4 miles; thence south 1 1/2 miles; thence east 1 3/4 miles; thence north 1 mile to a point 1/4 mile north and 1/4 mile east of the southwest corner of Section 13, T1S, R12W, thence east 5 miles; thence south 1 1/8 miles; thence east 1 mile; thence south 5/8 mile; thence east 1 1/4 miles; thence south 15 3/4 miles; thence west 3/4 mile; thence south 2 1/2 miles to a point 1/4 mile north and 1/4 mile west of the southeast corner of Section 25, T4S, R11W; thence west 1/2 mile, thence south 1 mile; thence west 2 3/4 miles; thence south 1 mile; thence west 1 mile; thence north 1/2 mile; thence west 1 1/4 miles; thence north 1 mile; thence west 1 mile; thence north 3/4 mile; thence west 2 3/4 miles to a point 1/2 mile west and 1/2 mile south of the northeast corner of Section 28, T4S, R12W; thence north 4 miles; thence west 1 mile; thence north 4 1/4 miles; thence west 3/4 mile; thence north 3 3/4 miles; thence east 3/4 mile; thence north 3 miles to a point 1/2 mile north and 1/2 mile west of the southeast corner of Section 8, T2S, R12W; thence west 4 5/8 miles; thence north 1 mile; thence west 3 3/8 miles; thence north 3 miles; thence west 1 mile, thence north 3 1/2 miles to the Kansas-Nebraska state line; thence east along said state line 9 1/4 miles to the point of beginning.

Luray, KS Exchange Area

Beginning at a point 1/2 mile east of the southwest corner of Section 24, T9S, R12W, Osborne County, Kansas; thence south 5 1/2 miles; thence east 1 1/4 miles; thence south 1 1/4 miles; thence west 1 1/4 miles; thence south 3/4 mile; thence west 1/4 mile; thence south 1/2 mile to a point 1/4 mile east of the southwest corner of Section 36, T10S, R12W; thence west along Osborne-Russell County Line to a point 1/4 mile west of the northeast corner of Section 2, T11S, R12W, Russell County, Kansas; thence south 3 1/2 miles; thence west 1 1/4 miles; thence south 2 3/4 miles; thence west 2 1/4 miles; thence south 1 mile; thence west 3/4 mile; thence south 1 mile ; thence west 1 3/4 miles to a point 1/4 mile south and 1/4 mile west of the northeast corner of Section 14, T12S, R13W, thence north 3 1/2 miles; thence west 3/4 mile; thence north 1/4 mile; thence west 1 mile; thence north 4 1/2 miles to the northwest corner of Section 3, T11S, R13W, Russell County, Kansas; thence east along Osborne-Russell County Line to a point 1/4 mile west of the southeast corner of Section 34, T10S, R13W, Osborne County, Kansas; thence north 2 miles; thence east 3/4 mile; thence north 3 3/4 miles; thence east 1 mile; thence north 3/4 mile; thence east 1 mile; thence north 1 mile; thence east 2 miles; thence north 1/2 mile; thence east 3 miles to the point of beginning.

Osborne, KS Exchange Area

Beginning at a point at the center of Section 29, T4S, R12W, Smith County, Kansas; thence east  $3\frac{3}{4}$  miles; thence south  $\frac{3}{4}$  mile; thence east 1 mile ; thence south 1 mile; thence west  $\frac{1}{8}$  mile; thence south 3 miles; thence west  $\frac{3}{8}$  mile; thence south 2 miles; thence east  $\frac{3}{4}$  mile; thence south  $\frac{3}{4}$  mile to a point  $\frac{1}{2}$  mile west of the southeast corner of Section 31, T5S, R11W, Smith County, Kansas; thence to a point  $\frac{1}{2}$  mile west of the northeast corner of Section 1, T6S, R12W, Osborne County, Kansas; thence south  $\frac{1}{2}$  mile; thence west  $\frac{3}{8}$  mile; thence south 1 mile; thence west  $1\frac{5}{8}$  miles; thence south 4 miles; thence east 2 miles; thence south 1 mile; thence east 1 mile; thence south 2 miles; thence east  $\frac{1}{4}$  mile; thence south  $7\frac{1}{2}$  miles; thence west  $1\frac{1}{4}$  miles; thence south 6 miles; thence west 3 miles; thence south  $\frac{1}{2}$  mile; thence west 2 miles; thence south 1 mile; thence west 1 mile; thence south  $\frac{3}{4}$  mile; thence west 1 mile to a point  $\frac{1}{2}$  mile west and  $\frac{1}{4}$  mile south of the northeast corner of Section 2, T10S, R13W; thence north  $2\frac{1}{4}$  miles; thence west  $\frac{3}{4}$  mile; thence north  $4\frac{1}{2}$  miles; thence west  $1\frac{1}{4}$  miles; thence north  $1\frac{1}{4}$  miles; thence west  $6\frac{1}{4}$  miles; thence north  $3\frac{1}{8}$  miles; thence west  $\frac{3}{8}$  mile; thence north  $\frac{3}{8}$  mile; thence east  $\frac{3}{8}$  mile to a point  $\frac{1}{4}$  mile east and  $\frac{1}{4}$  mile north of the southwest corner of Section 4, T8S, R14W, thence north  $2\frac{7}{8}$  miles; thence east  $\frac{1}{2}$  mile; thence north  $3\frac{1}{8}$  miles; thence east  $\frac{1}{2}$  mile; thence north  $1\frac{1}{4}$  miles; thence east  $2\frac{1}{4}$  miles; thence north 1 mile; thence east 1 mile; thence north 1 mile; thence east  $\frac{3}{4}$  mile; thence north  $1\frac{1}{4}$  miles; thence east  $1\frac{1}{2}$  miles; thence north 1 mile; thence east 1 mile; thence north  $1\frac{1}{4}$  miles to a point  $\frac{1}{4}$  mile west of the northeast corner of Section 3, T6S, R13W Osborne County; thence to a point  $\frac{1}{4}$  mile west of the southeast corner of Section 35, T5S, R13W, Smith County; thence north  $\frac{1}{4}$  mile; thence east 1 mile; thence north  $1\frac{1}{4}$  miles; thence east  $1\frac{3}{4}$  miles; thence north 6 miles to the point of beginning.

Paradise, KS Exchange Area

Beginning at a point 1/4 mile south and 1/4 mile east of the northwest corner of Section 11, T10S, R14W, Osborne County, Kansas; thence south 4 3/4 miles to a point 1/4 mile east of the southwest corner of Section 35, T10S, R14W; thence to a point 1/4 mile west of the northeast corner of Section 3, T11S, R14W, Russell County, Kansas; thence south 7 1/2 miles to a point 1/2 mile south and 1/4 mile west of the northeast corner of Section 10, T12S, R14W, Russell County, Kansas; thence west 5 3/4 miles; thence north 3/4 mile; thence west 3 1/2 miles; thence south 2 3/4 miles; thence west 4 1/4 miles to a point 1/4 mile east and 1/2 mile south of the northwest corner of Section 21, T12S, R16W, Ellis County, Kansas; thence north 2 1/4 miles; thence east 3 5/8 miles; thence north 3 1/4 miles; thence east 5/8 mile to a point 1/2 mile west of the southeast corner of Section 19, T11S, R15W, Russell County, Kansas; thence north 3 1/2 miles; thence east 2 miles; thence north 1/2 mile to a point 1/2 mile east of the northwest corner of Section 4, T11S, R15W, Russell County, Kansas; thence east along Russell-Osborne County Line to a point 1/8 mile east of the southwest corner of Section 34, T10S, R15W, Osborne County, Kansas; thence north 2 1/8 miles to a point 1/8 mile north and 1/8 mile east of the southwest corner of Section 22, T10S, R15W; thence east 2 5/8 miles; thence north 2 5/8 miles; thence east 4 1/2 miles to the point of beginning.



Republic, KS Exchange Area

Beginning at a point 1/4 mile south and 1/4 mile east of the northwest corner of Section 16, T2S, R5W, Republic County, Kansas; thence north 1 3/4 miles; thence west 1 mile; thence south 3/4 mile; thence west 3/4 mile; thence south 1/4 mile to the center of Section 7, T2S, R5W; thence west 1 mile; thence north 3/4 mile; thence west 3/4 mile; thence north 2 miles; thence east 1 mile; thence north 1/2 mile; thence east 1 1/2 miles to a point 1/4 mile east and 1/4 mile south of the northwest corner of Section 29, T1S, R5W; thence north 1 3/4 miles; thence east 1 1/2 miles; thence north 3/4 mile; thence east 1/2 mile; thence north 1 3/4 miles to the Kansas-Nebraska State Line; thence east 1 3/4 miles; thence south 1/4 mile; thence east 1 1/2 miles; thence south 1 1/4 miles; thence east 1 mile; thence south 1 mile to the center of Section 17, T1S, R4W; thence east 4 miles; thence south 3/4 mile; thence east 1 3/4 miles to a point 1/4 mile north and 1/4 mile west of the center of Section 20, T1S, R3W; thence south 1 1/4 miles; thence west 3/4 mile, thence south 2 miles to the center of Section 6, T2S, R3W; thence west 1 mile to the center of Section 1, T2S, R4W; thence south 1 1/4 miles; thence west 2 miles; thence south 3/4 mile to the center of Section 15, T2S, R4W; thence west 3 1/4 miles; thence south 1 mile; thence west 1 1/4 miles; thence north 1 3/4 miles; thence west 1 1/4 miles; thence south 1/2 mile; thence west 1 1/2 miles to the point of beginning.

Russell, KS Exchange Area

Beginning at a point in the center of Section 10, T12S, R14 W, Russell County, Kansas; thence south  $\frac{3}{4}$  mile; thence east  $9\frac{3}{4}$  miles; thence south 11 miles to a point  $\frac{1}{4}$  mile south and  $\frac{1}{4}$  mile east of the northwest corner of Section 8, T14S, R12W; thence west 1 mile; thence south  $2\frac{1}{2}$  miles; thence west  $\frac{1}{2}$  mile; thence south  $6\frac{3}{4}$  miles; thence west  $2\frac{1}{4}$  miles; thence south 1 mile; thence west  $5\frac{1}{4}$  miles; thence north 1 mile; thence west  $4\frac{1}{2}$  miles; thence north 2 miles; thence west approximately  $2\frac{1}{4}$  miles to the center of the Smoky Hill River; thence following said river north-easterly to a point  $\frac{1}{4}$  mile west of the east line of Section 10, T15S, R15W, thence north approximately  $3\frac{3}{4}$  miles to a point  $\frac{1}{4}$  mile west of the northeast corner of Section 27, T14S, R15W; thence east  $\frac{1}{2}$  mile; thence north  $4\frac{7}{8}$  miles; thence west  $\frac{3}{4}$  mile; thence north  $4\frac{5}{8}$  miles to the center of Section 3, T13S, R15W; thence west 2 miles; thence north 3 miles; thence west 1 mile; thence north  $2\frac{3}{4}$  miles to a point  $\frac{1}{2}$  mile west and  $\frac{1}{4}$  mile north of the southeast corner of Section 6, T12S, R15W; thence east  $3\frac{1}{2}$  miles; thence south  $\frac{3}{4}$  mile; thence east  $5\frac{1}{2}$  miles to point of beginning.

Webber, KS Exchange Area

Beginning at a point on the Kansas-Nebraska state line 1/4 mile west of the northeast corner of Section 3, T1S, R6W, Jewell County, Kansas; thence south 3 3/4 miles; thence east 1 mile; thence south 2 1/2 miles; thence west 1 mile; thence south 1 1/2 miles; thence west 1/4 mile; thence south 1 1/8 miles to a point 1/8 mile north and 1/2 mile west of the southeast corner of Section 15, T2S, R6W; thence west 3/4 mile; thence north 1 1/8 miles; thence west 1 1/8 miles; thence south 1/2 mile to a point 1/4 mile south and 3/8 mile west of the northeast corner of Section 17, T2S, R6W; thence west approximately 4 1/8 miles to a point 1/2 mile west and 1/4 mile south of the northeast corner of Section 15, T2S, R7W; thence north 1 3/4 miles; thence west 2 miles; thence north 1 mile; thence west 3/4 mile; thence north 1 1/4 miles to a point 1/4 mile south and 1/4 mile west of the northeast corner of Section 30, T1S, R7W; thence east 1 mile; thence north 2 miles; thence east 3 miles; thence north 1 mile; thence east 1/2 mile; thence north 1 1/4 miles to a point on the Kansas-Nebraska state line 1/4 mile east of the northwest corner of Section 1, T1S, R7W; thence east approximately 4 1/2 miles to the point of beginning.