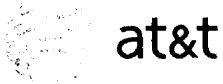


Staff Assignment: Guy McDonald

In the Matter of the Application of Southwestern Bell)	
Telephone, Filing Authorization for a Kansas Video Service.)	Docket No.
)	07-SWBT-355-VSA
)	
)	

File Date: October 9, 2006



Timothy S. Pickering
General Attorney

AT&T Kansas
220 SE Sixth Street
Room 515
Topeka, KS 66603

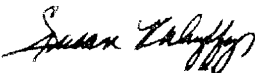
T: 785.276.8411
F: 785.276.1948
Timothy.Pickering@att.com

October 9, 2006

STATE CORPORATION COMMISSION

OCT 09 2006

Ms. Susan K. Duffy, Executive Director
Kansas Corporation Commission
1500 SW Arrowhead Road
Topeka, Kansas 66604-4027

 Docket
Room

Re: Kansas Video Service Authorization -- AT&T Kansas Initial Application

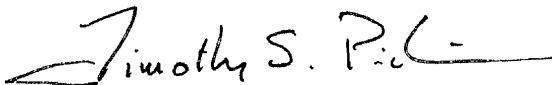
Dear Ms. Duffy:

As required by K.A.R. 82-15-1, attached is a an original and seven copies of an application for a Kansas video service authorization from Southwestern Bell Telephone, L.P. d/b/a AT&T Kansas.

AT&T Kansas considers a portion of this information to be confidential and of commercial value and it has not been made public. This information is filed pursuant to K.S.A. 66-1220a and AT&T Kansas asks the Commission to accord the same confidentiality status under those provisions.

Questions may be referred to Mike Scott on 785-276-8481.

Sincerely,



Timothy S. Pickering
General Attorney -- AT&T Kansas

Attachments

KANSAS CORPORATION COMMISSION
TELECOMMUNICATIONS SECTION
KANSAS VIDEO SERVICE AUTHORIZATION
INITIAL APPLICATION

2006.10.09 15:13:10
Kansas Corporation Commission
Form VSA IA
Form must be Typed
Form must be Signed

OCT 09 2006

Susan K. Duff Docket Room

Date: October 9, 2006Applicant's Name: Southwestern Bell Telephone, L.P.d/b/a: AT&T KansasAddress 1: 220 E. 6th, Rm. 500Phone: 785-276-8761

Address 2: _____

City: TopekaState: KansasZip: 66603Federal Employer Identification Number (FEIN): [REDACTED]

- As an attachment, list company principal officers, titles and addresses. See Attachment I
- As an attachment, list designated company contacts with addresses, phone numbers and email addresses, responsible for this application, ongoing regulatory contacts and consumer complaint matters. See Attachment I
- Standing with Kansas Secretary of State's Office Active and in good standing as of October 9, 2006
- Date of filing FCC Cable Community Registration form 322: See Attachment II
Community Unit Identification Number (CUID) (Assigned by the FCC): See Attachment II
- By submitting this application, the applicant agrees to comply with all applicable federal and state statutes and regulations; and that applicant agrees to comply with all lawful and applicable municipal regulations regarding the use and occupation of public rights-of-way in the delivery of video services, including the police powers of the municipalities in which the service is delivered.
Initial indicating concurrence: DDK
- As an attachment, identify the municipalities and provide a legal description of the service area footprint(s) to be served using Section, Township and Range references. Include the attached description on a computer disc in ESRI compatible format (.E00, or .shp) with a defined projection file. Each footprint should clearly state the date by which the provider will pass 100% of the encompassed households. Multiple service areas may be included. See Attachments III and IV
- As an attachment, provide a general description and drawing of the type or types of technologies to be used in serving the footprint(s) described above. See Attachment IV

By submitting this application, the applicant agrees that it may not deny access to service to any group of potential residential subscribers because of the income of the residents in the local area in which such group resides. Initial indicating concurrence: DDK

Verification

I, David D. Kerr, of lawful age, and being first duly sworn, now state: As an officer of the Applicant, I am authorized to do and hereby make the above commitments. I further affirm that all statements made above are true and correct to the best of my knowledge and belief.

David D. Kerr
Signature

President-AT&T Kansas
Title

Attachment I

Kansas Corporation Commission
Telecommunications Section

Kansas Video Service Authorization
Initial Application

1. List Company principal officers, titles and addresses.

Mr. David D. Kerr, President-Kansas
Southwestern Bell Telephone, L.P. d/b/a AT&T Kansas
220 E. 6th St., Rm. 500
Topeka, KS 66603
785-276-8201
dk1188@att.com

Mr. José M. Gutierrez, President & CEO
Southwestern Bell Telephone, L.P.
One AT&T Plaza, Rm. 3700
Dallas, TX 75202
214-464-7899
jg9574@att.com

Mr. Alfred G. Richter, Jr., Sr. Vice President-General Counsel and Secretary
Southwestern Bell Telephone, L.P.
175 E. Houston, Rm. 4-A-70
San Antonio, TX 78205
210-351-3500
ar3689@att.com

Mr. Jonathan P. Klug, Sr. Vice President-Treasurer
Southwestern Bell Telephone, L.P.
175 E. Houston, Rm. 7-A-50
San Antonio, TX 78205
210-351-3090
jk7161@att.com

(continued on following page)

Attachment I (continued)

2. List designated company contacts with addresses, phone numbers and e-mail addresses, responsible for this application, ongoing regulatory contacts and consumer complaint matters.

Application contact –

Timothy S. Pickering, General Attorney
Southwestern Bell Telephone, L.P. d/b/a AT&T Kansas
220 E. 6th, Rm. 515
Topeka, KS 66603
785-276-8411
tp1481@att.com

Regulatory contact –

Cyndi Gallagher, Director-Kansas Regulatory
Southwestern Bell Telephone, L.P. d/b/a AT&T Kansas
220 E. 6th, Rm. 500
Topeka, KS 66603
785-276-8761
cg6985@att.com

Consumer Complaint contact –

Jennifer Strohl, Director-Executive Appeals
Southwestern Bell Telephone, L.P.
1010 Pine St., Rm. 6-E-22
St. Louis, MO 63101
314-331-9988 or 1-800-283-6407
js9748@att.com

Attachment II

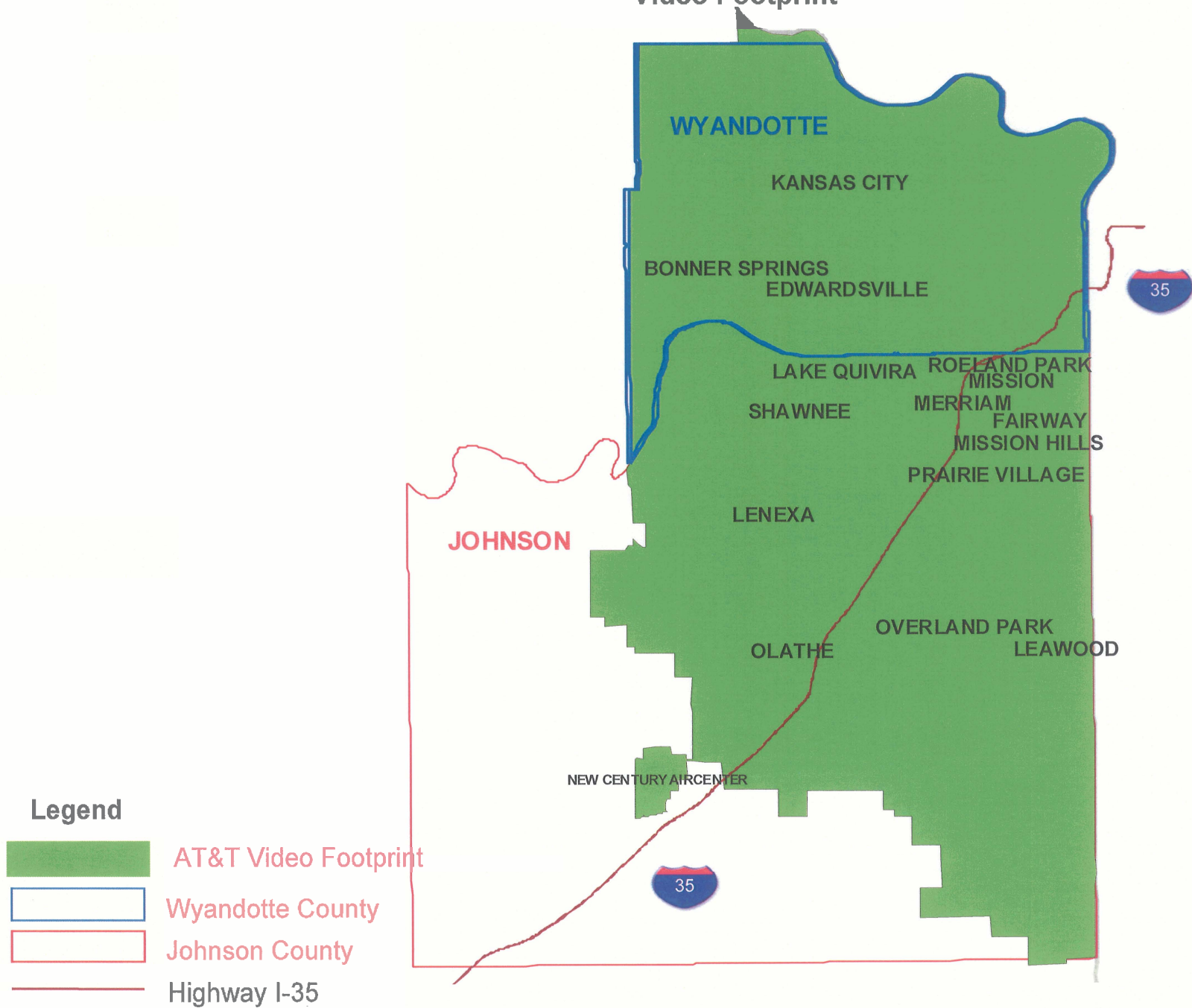
AT&T has not filed with the Federal Communications Commission a "Cable Community Registration form 322" or been assigned any "Community Unit Identification Number (CUID)" as these items are described in federal regulations, 47 C.F.R. 76.1801. This regulation applies only to a "cable operator" operating a "cable system" as defined at 47 C.F.R. 76.5, and does not apply to AT&T's IPTV, Homezone, or satellite video programming offerings.

Attachment III

Map and legal description follows of the service area footprint being serviced with this application.

See Attachment IV for additional information.

Greater Kansas City Area Video Footprint



METES AND BOUNDS DESCRIPTION OF THE
GREATER KANSAS CITY
VIDEO FOOTPRINT AREA

STANLEY wire center

Beginning in Johnson County, Kansas; at a point 1/4 mile east of the southwest corner of Section 14, T15S, R25E; thence west 1 1/8 miles; thence south 1/8 mile; thence west 1 3/8 miles; thence north 5/8 mile; thence west 1/2 mile; thence north 3/8 mile; thence west approximately 1/4 mile to the Union Pacific Railroad; thence along said tracks in a southwesterly direction to a point approximately 1/2 mile west and 1/2 mile north of the SE corner of Section 18, T15S, R25E; thence north approximately 1 mile; thence west 2 1/4 miles; thence north 1 mile; thence east 1/2 mile; thence north 1 5/8 miles; thence west 7/8 mile; thence north 3/4 mile; thence west 5/8 mile; thence north 3/8 mile; thence west 1,170 feet to a point 1/4 mile north of the southwest corner of Section 22, T14S, R24E.

OLATHE wire center

Thence west 1,470 feet; thence north 5/8 mile; thence west 2 7/8 miles; thence south 3/4 mile; thence west 7/8 mile; thence north to a point 150 feet south of the northeast corner of Section 23, T14S, R23E; thence west to a point 150 feet west and 150 feet south of the northeast corner of Section 22, T14S, R23E; thence north 300 feet; thence west 1 mile; thence north to a point 150 feet west of the northeast corner of Section 16, T14S, R23E; thence west to a point 1/2 mile west of the northeast corner of Section 17, T14S, R23E; thence south 1,492 feet; thence east 1,155 feet; thence south 660 feet; thence west 1,155 feet; thence south 3,128 feet; thence west 2,240 feet; thence south approximately 3/4 mile to Lake Shore Road; thence along said road in a southwesterly direction to a point 150 feet west of the center line of Section 19, T14S, R23E; thence north to a point 50 feet south and 150 feet west of the northeast corner of the southwest

quarter of Section 19, T14S, R23E; thence west 1,000 feet; thence in a southwesterly direction to a point 1,180 feet north of the southwest corner of Section 19, T14S, R23E; thence north 1,243.60 feet; thence west 1,306.85 feet; thence in a northeasterly direction to a point 1,433.94 feet south of the northwest corner of Section 19, T14S, R23E; thence north 7,373.94 feet; thence east 1/4 mile; thence north 1,320 feet; thence east 1 mile; thence south 1,980 feet; thence east 3,810 feet; thence north to a point 1/4 mile south and 150 feet west of the northeast corner of Section 5, T14S, R23E; thence west 300 feet; thence north 1/4 mile; thence east 300 feet; thence north to a point 300 feet south and 150 feet west of the northeast corner Section 32, T13S, R23E; thence west 2,490 feet; thence north 4,260 feet; thence west 1 1/2 miles; thence north 1/4 mile; thence west 1/4 mile; thence north 3/4 mile; thence west 3/4 mile; thence north 1/4 mile; thence west 1/2 mile; thence north 2 1/4 miles; thence east 1/2 mile; thence north 1/8 mile; thence east 3/4 mile; thence north 1/5 mile; thence west 1/4 mile; thence north 1/5 mile; thence east 3/10 mile; thence south 1/5 mile; thence east 1/5 mile; thence north approximately 1/5 mile to a point K-10 Highway intersects the west boundary of Section 6, T13S, R23E; thence in a southeasterly direction along said highway to a point where said highway intersects the north/south center line of Section 6, T13S, R23E; thence north approximately 1/2 mile to a point 1/2 mile west of the southeast corner of Section 31, T12S, R23E.

BONNER SPRINGS SOUTH wire center

Thence north 1/2 mile; thence west 1/2 mile; thence north 7/8 mile; thence west 1/8 mile; thence north 1/8 mile; thence west 1/8 mile; thence north approximately 1/2 mile to the center of the Kansas River; thence north along Wyandotte Co. line 7 1/2 miles to a point 1/2 mile south and 1/4 mile west of the northeast corner of Section 13, T11S, R22E.

BONNER SPRINGS NORTH wire center

Thence north 1 3/4 miles; thence east 3/4 miles; thence north 5 1/4 miles to a point 1/2 mile north of the southwest corner of Section 7, T 10S, R 23E.

BETHEL SUNSET, DREXEL, HEDRICK, DUPONT, CORPORATE WOODS wire centers

Thence north 1/2 mile; thence east 3 3/4 miles to a point 1/4 mile west of the southeast corner of Section 3, T10S, R23E, Wyandotte County, Kansas; thence north 1 mile to the center of the Missouri River; thence in a southeasterly, easterly and southern direction along said river approximately 12 miles to a point where said river intersects with the Kansas and Missouri State line (approximately 1/4 mile east of the southwest corner of Section 2, T11S, R25E); thence south on State Line Road approximately 26 miles to the point of the beginning.

Attachment IV

General description and drawing of the types of technologies being used in serving the footprint described in Attachment III.

AT&T Kansas will provide video programming throughout its footprint using the following three technological platforms: (1) AT&T U-VERSE (IPTV); (2) AT&T Homezone; and (3) AT&T DISH Network. One or more of these options will be available to all customers in the footprint within five (5) years of the date this application is approved. Additional detail, including drawings, of these three service platforms are attached. As technology advances, additional service platforms may become available.

How AT&T U-verseSM TV is Delivered


National IP Video Super Hub Offices



Receive, aggregate and process video content

National IP Backbone

Regional IP Video Hub Offices

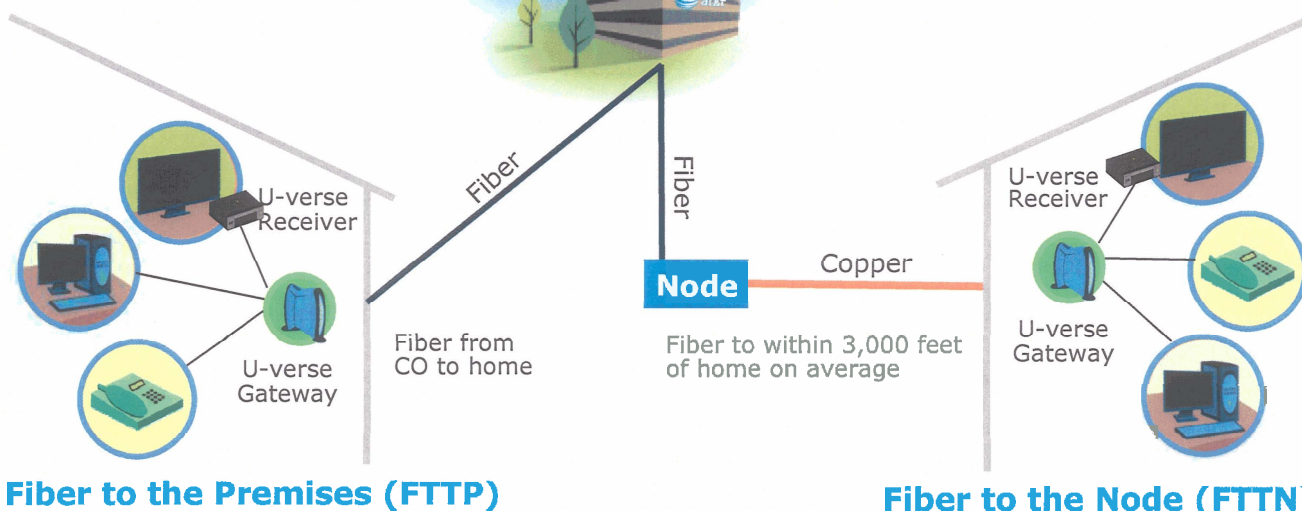



Store video content and the intelligence necessary to deliver video-on-demand, TV programming, interactive applications and more

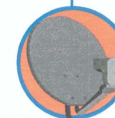
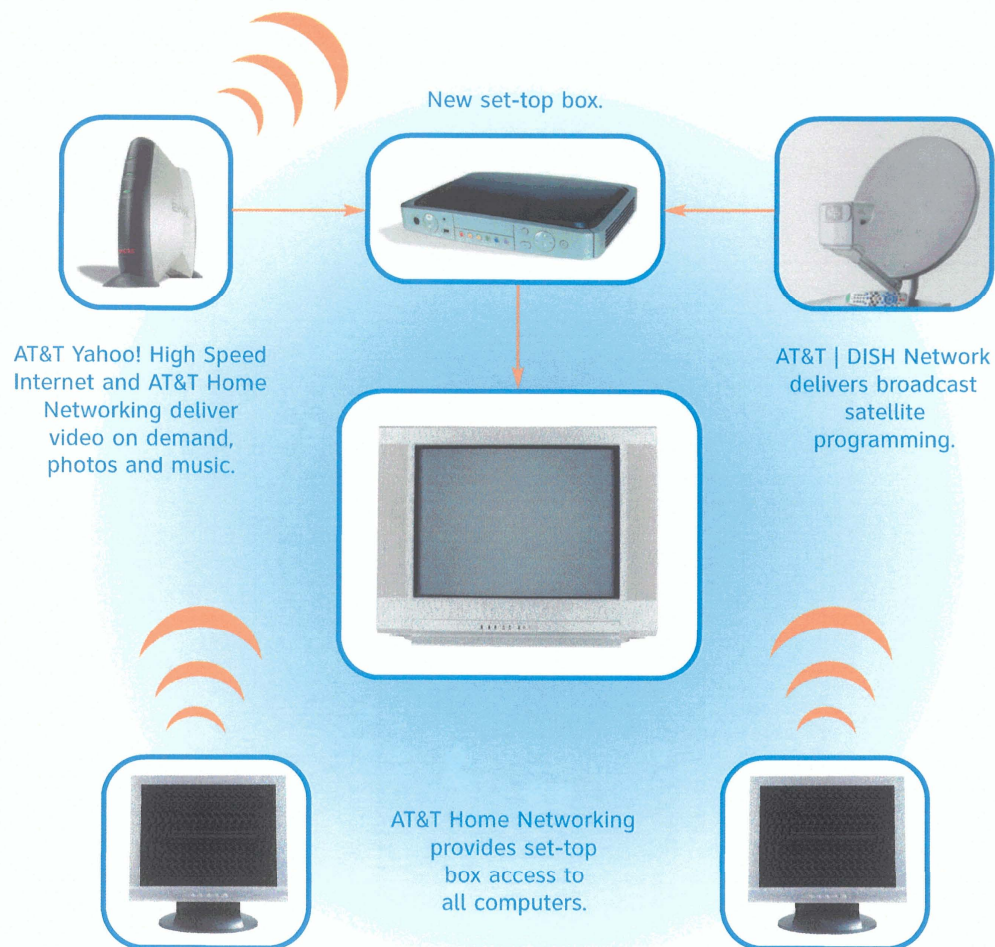
AT&T is using a two-way switched Internet Protocol (IP)-video distribution system, in which only the content the customer requests is provided to the customer, freeing up bandwidth to be used for other applications

IP Serving Offices (Central Office)


Distribute video content to customers



Combining Broadband and Broadcast: Homezone



Satellite Television. Through an expanded agreement with EchoStar Communications, customers choose from a variety of AT&T | DISH Network satellite entertainment programming packages.



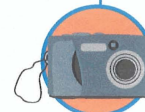
Video on Demand. Customers download and view a variety of movies that are delivered via a high-speed DSL connection from different entertainment services.



Music on Demand. Customers will have the ability to legally download high-quality music from online services via their DSL connections and deliver it to their home stereos, entertainment systems and networked personal computers.



Messaging. AT&T local phone service customers will be able to view caller ID and call-log information on their television screen. Future plans include the integration of AT&T Unified Communications service into the messaging functions.



Photos. Customers will be able to download digital photographs directly from their digital camera to the set-top box or transfer them from a networked personal computer for viewing on their television screens.



Remote Access. Through any Web-connected computer, customers will have the ability to remotely program their set-top box to record satellite entertainment, download movies on demand, and access their photos. Customers will also be able to access files on computers connected to their home networks. Planned future enhancements include remote access using a Cingular wireless phone.

AT&T Dish Network: The Digital Living Room

Broadcast signals are received by the AT&T|DISH satellite and distributed to receivers around the home.

