

KANSAS CORPORATION COMMISSION  
OIL & GAS CONSERVATION DIVISION

2019-06-24 16:04:40

Kansas Corporation Commission Form U-1  
November 2011  
/s/ Lynn M. Retz

Form must be Typed  
Form must be Signed  
All blanks must be Filled

19-CONS-3423-CUIC

APPLICATION FOR INJECTION WELL

Disposal ☐

Enhanced Recovery: ☐ Repressuring

☒ Waterflood

☐ Tertiary

Date: June 12 2019

Operator License Number: 34978 Exp. 10/30/19

Operator: Robinette Oil Company LLC

Address: PO Box 142

Chanute, KS 66720

cc: Lesli Baker

Contact Person: Ed Willis

Phone: 620-431-4444

Email: N/A

Permit Number: NEW E-32,831 3-TB ✓

API Number: 15-087-20463-00-02

Well Location

SE - NE - SW - SW Sec. 9 Twp. 9 S. R. 20 ☒ E ☐ W

961 feet from ☐ N / ☒ S Line of Section

3968 feet from ☒ E / ☐ W Line of Section

GPS Location: Lat: 39.2770066, Long: -95.1940459  
(e.g. xx.xxxxx) (e.g. -xxx.xxxxx)

Datum: ☐ NAD27 ☒ NAD83 ☐ WGS84

Lease Description: SW/4 of the Sec.9 Twp.9S R.20E

Lease Name: Zachariah Well Number: 2-90

Field Name: Zachariah

County: Jefferson

Deepest Usable Water

Formation: Unknown

Depth to Bottom of Formation: Unknown

Check One: ☒ Old Well Being Converted ☐ Newly Drilled Well ☐ Well to be Drilled

Surface Elevation: 1053' feet Well Total Depth: 1515' feet Plug Back Depth: N/A feet

Datum of top of injection formation: 1464' feet (reference mean sea level)

Injection Formation Description:

Name	top / bottom	perf / open hole	depth
Mclouth	1464' / 1478'	perf.	1464' to 1478' feet
	/	at	to feet

List of Wells/Facilities Supplying Produced Saltwater or Other Fluids Approved by the Conservation Division:

(attach additional sheets if necessary)

Lease Operator	Lease/Facility Name	Lease/Facility Description	Well ID & Spot Location
1. Robinette Oil Co LLC	Zachariah Lease	Sec.9 Twp.9S R.20E	see attached inventory
2.			
3.			

Producing Formation	Strata Depth	Total Dissolved Solids (if available)
1. Mclouth Sand	1468 to 1481 feet	N/A mg/l
2.	to feet	mg/l
3.	to feet	mg/l

Maximum Requested Liquid Injection Rate: 100 bbls / day; or

Maximum Requested Gas Injection Rate: N/A scf / day. Type of Gas: N/A

Maximum Requested Injection Pressure: 1100 psig

Mail to: KCC - Conservation Division, 130 S. Market - Room 2078, Wichita, Kansas 67202

\*300.00 Required  
(Nock w/o -1's.  
Optr w/call to  
pay filing fee  
per cvr. (tr.)

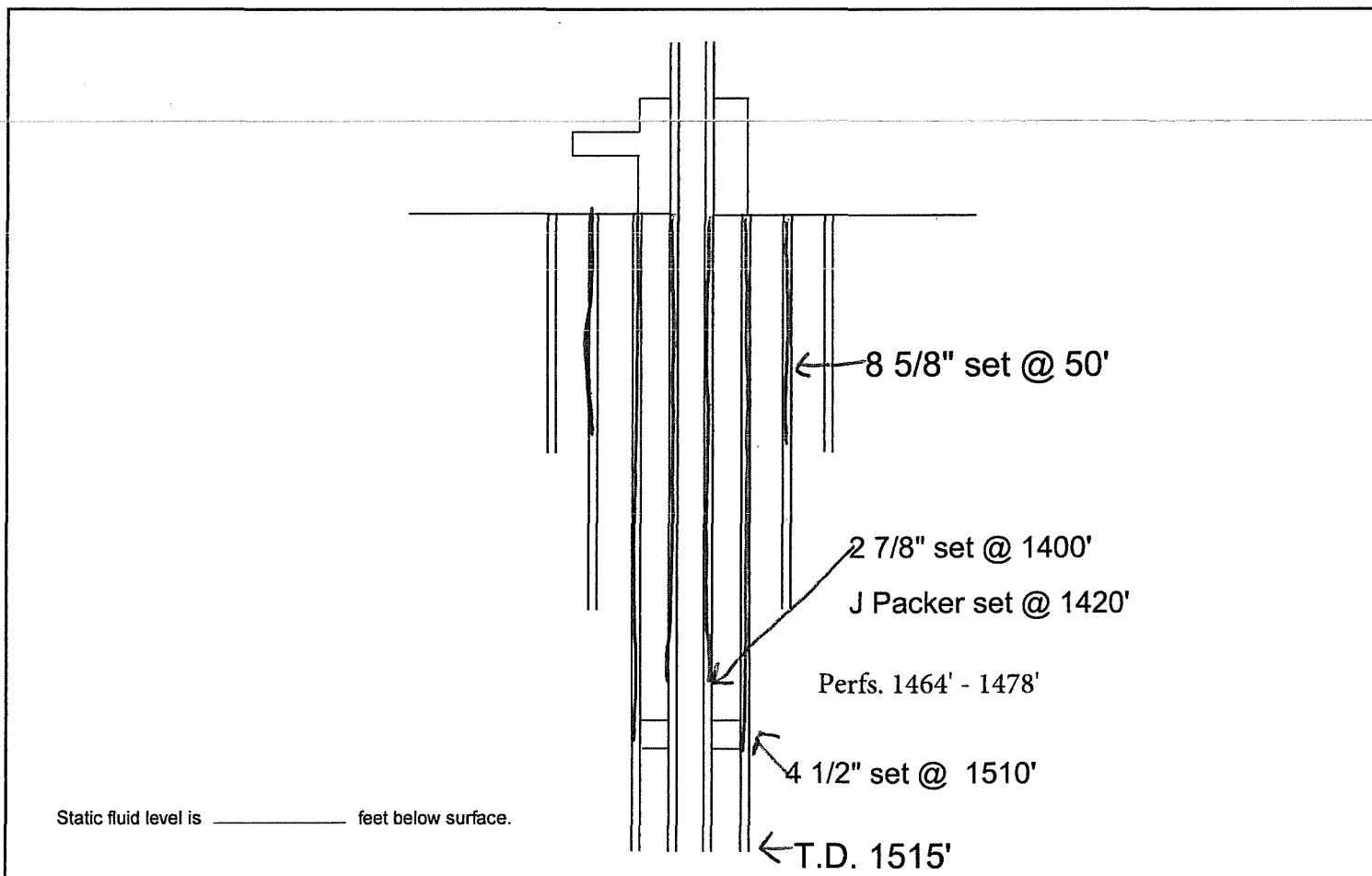
**Well Completion**Type: ☐ Tubing & Packer ☒ Packerless ☐ Tubingless

	Conductor	Surface	Intermediate	Production	Tubing
Size	N/A	8 5/8"	N/A	4 1/2"	2 7/8"
Setting Depth	N/A	50'	N/A	1510'	1400'
Amount of Cement	N/A	8sx	N/A	110sx	55sx
Top of Cement	N/A	0	N/A	0	N/A
Bottom of Cement	N/A	50'	N/A	1510'	N/A

If Alternate II cementing, complete the following:

Perforations / D.V. Tool at N/A feet, cemented to N/A feet with N/A sx.Tubing: Type EVE Grade 2 7/8"Packer: Type J Packer Depth 1420'Annulus Corrosion Inhibitor: Type N/A Concentration N/AList Logs Enclosed: N/A**Well Sketch**

(To sketch installation, darken the appropriate lines, indicate cement, and show depths.)



**Offset Operators, Unleased Mineral Owners and Landowners acreage**

(Attach additional sheets if necessary)

Name:

Legal Description of Leasehold:

See attached listing from county appraiser office

See attached map/list of offset operators per KGS

Received  
KANSAS CORPORATION COMMISSION

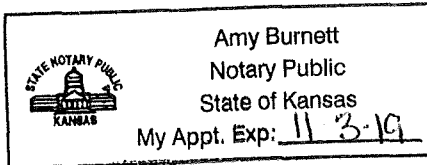
JUN 14 2019

CONSERVATION DIVISION  
WICHITA, KS

I hereby certify that the statements made herein are true and correct to the best of my knowledge and belief.

Applicant or Duty Authorized Agent

Subscribed and sworn before me this 12 day of June, 2019



Notary Public

My Commission Expires:

11-3-19

**Instructions:**

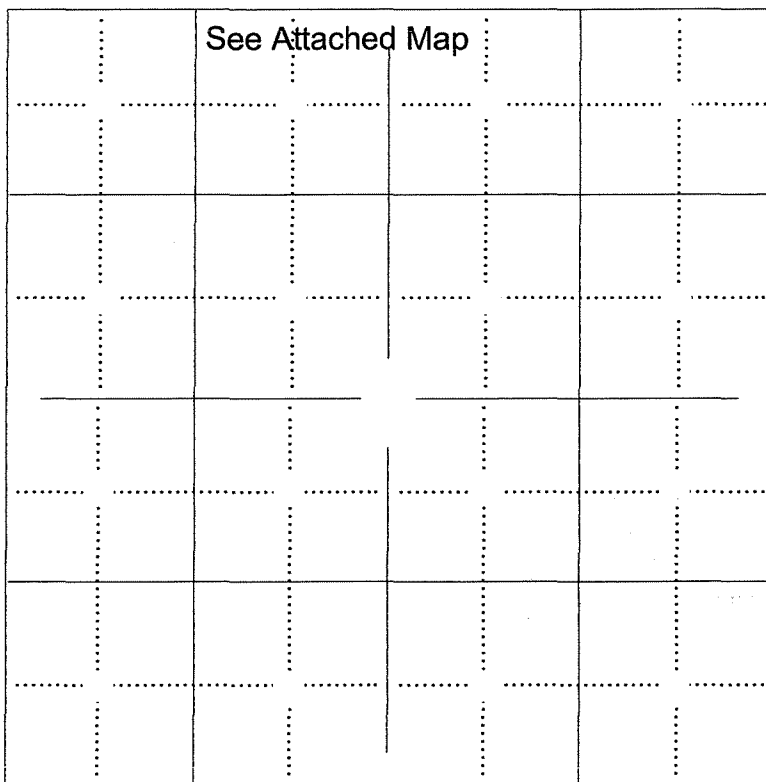
1. Fully complete application, including page 4 (*plat map*) showing subject well and all known oil, gas and input wells, including wells being drilled, inactive wells, or dry holes, within one-half mile. Show lease names and operators or unleased mineral rights owners of all lands within one-half mile. Show well numbers and elevations of producing formation tops.
2. Attach some type of log (*drillers log, electric log, etc.*).
3. Attach some type of verification of cementing for surface casing, longstring, D.V. tool, perforations, etc. (*Cement ticket and job log, bond log, etc.*)
4. Attach Affidavit of Notice.
5. Fill in schematic drawing of subsurface facilities including: size, setting depth, amount of cement, measured or calculated tops of cement for each of surface, intermediate (*if any*) and production casing; size and setting depth of tubing and packer; geological zone of injection showing top and bottom of injection interval.
6. The original and one copy of the application and all attachments shall be mailed to the State Corporation Commission, Conservation Division.
7. Deliver or mail one (1) copy of the application to the landowner on whose land the injection well is located and to each operator or lessee of record and each unleased mineral rights owner within one-half mile of the applicant well.
8. Approval of this application, if granted, is valid only as long as there are no substantial changes in operation set forth in the application. A substantial change requires the approval of a new application. **No injection well may be used without prior written authorization.**
9. All application fees must accompany the application.

**Plat and Certificate of Injection Well Location and Surrounding Acreages**

Operator: Robinette Oil Company LLC Location of Well: SW/4 of the Sec.9 Twp.9S R.20E  
 Lease: Zachariah 961 feet from ☐ N / ☒ S Line of Section  
 Well Number: 2-90 3968 feet from ☒ E / ☐ W Line of Section  
 County: Jefferson Sec. 9 Twp. 9 S. R. 20 ☒ East ☐ West

**Plat**

Show the following information: applicant injection well, all producing wells, inactive wells, plugged wells, and other wells within a one-half mile radius, all lease boundaries, lease operators, unleased mineral rights owners, well numbers, and producing wells producing formation tops.



applicant well

producing well

plugged injection well

D &amp; A well

other injection well

temporary abandoned well

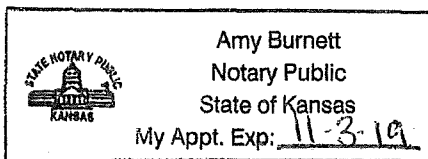
plugged producer

water supply well

The undersigned hereby certifies that he / she is a duly authorized agent for Robinette Oil Company LLC, and that all of the information shown herein is true, complete and correct to the best of his / her knowledge.

Applicant or Duly Authorized Agent

Subscribed and sworn before me this 12 day of June, 2019



Notary Public

My Commission Expires: 11-3-19

**Affidavit of Notice Served**Re: Application for: Robinette Oil Company LLCWell Name: Zachariah 2-90 Legal Location: SW/4 Sec.9 Twp.9S R.20EThe undersigned hereby certifies that he / she is a duly authorized agent for the applicant, and that on the day 12 of June, 2019, a true and correct copy of the application referenced above was delivered or mailed to the following parties:

Note: A copy of this affidavit must be served as a part of the application.



Name

Address (Attach additional sheets if necessary)

See attached listing from county appraisers office

Received  
KANSAS CORPORATION COMMISSION

JUN 14 2019

CONSERVATION DIVISION  
WICHITA, KSI further attest that notice of the filing of this application was published in the Oskaloosa Independent, the official county publication of Jefferson county. A copy of the affidavit of this publication is attached.Signed this 12 day of June, 2019  
Applicant or Duly Authorized AgentSubscribed and sworn to before me this 12 day of June, 2019Amy Burnett  
Notary Public  
State of Kansas  
My Appt. Exp: 11-3-19  
Notary PublicMy Commission Expires: 11-3-19

Protests may be filed by any party having a valid interest in the application. Petitions for protests shall be in writing and shall clearly identify the name and address of the protestant and the title of the application. The petition shall include a clear and concise statement of the direct and substantial interest of the protestant in the proceedings, including the manner in which the protestant may be affected, and the nature, extent, character and grounds of the protest. Protestants shall serve the protest upon the applicant by mail or personal service at the same time or before the protestant files the protest with the Conservation Division. Protests must be filed within 30 days of the publication notice of the application.

KANSAS CORPORATION COMMISSION  
OIL & GAS CONSERVATION DIVISION  
**APPLICATION FOR INJECTION WELL**

Form U-1  
November 2011  
**Form must be Typed**  
**Form must be Signed**  
**All blanks must be Filled**

Disposal ☐

Enhanced Recovery: ☐ Repressuring

☒ Waterflood

☐ Tertiary

Date: June 12 2019

Operator License Number: 34978 Exp. 10/30/19

Operator: Robinette Oil Company LLC

Address: PO Box 142

Chanute, KS 66720

cc: Lesli Baker

Contact Person: Ed Willis

Phone: 620-431-4444

Email: N/A

Permit Number: NEW E-32,831 3-TB

API Number: 15-087-20468-00-01

**Well Location**

W2 - SE - SW - SW Sec. 9 Twp. 9 S. R. 20 ☒ E ☐ W

330 feet from ☐ N / ☒ S Line of Section

4510 feet from ☒ E / ☐ W Line of Section

GPS Location: Lat: 39.2752868, Long: -95.1959748  
(e.g. xx.xxxxx) (e.g. -xxx.xxxxx)

Datum: ☐ NAD27 ☒ NAD83 ☐ WGS84

Lease Description: SW/4 of the Sec.9 Twp.9S R.20E

Lease Name: Zachariah Well Number: 5-90

Field Name: Zachariah

County: Jefferson

**Deepest Usable Water**

Formation: Unknown

Depth to Bottom of Formation: Unknown

Check One: ☒ Old Well Being Converted ☐ Newly Drilled Well

☐ Well to be Drilled

Surface Elevation: 1064' feet Well Total Depth: 1535' feet Plug Back Depth: N/A feet

Datum of top of injection formation: 1472' feet (reference mean sea level)

Received  
KANSAS CORPORATION COMMISSION

**JUN 14 2019**

CONSERVATION DIVISION  
WICHITA, KS  
depth

**Injection Formation Description:**

Name	top / bottom	perf / open hole
<u>Mclouth</u>	<u>1472'</u> / <u>1492'</u>	<u>perf</u> at <u>1472'</u> to <u>1492'</u> feet
		at to feet

**List of Wells/Facilities Supplying Produced Saltwater or Other Fluids Approved by the Conservation Division:**

(attach additional sheets if necessary)

Lease Operator	Lease/Facility Name	Lease/Facility Description	Well ID & Spot Location
<u>1. Robinette Oil Co LLC</u>	<u>Zachariah Lease</u>	<u>Sec.9 Twp.9S R.20E</u>	<u>see attached inventory</u>
<u>2.</u>			
<u>3.</u>			

Producing Formation	Strata Depth	Total Dissolved Solids (if available)
<u>1. Mclouth Sand</u>	<u>1468'</u> to <u>1481'</u> feet	<u>N/A</u> mg/l
<u>2.</u>	to feet	mg/l
<u>3.</u>	to feet	mg/l

Maximum Requested Liquid Injection Rate: 100 bbls / day; or

Maximum Requested Gas Injection Rate: N/A scf / day. Type of Gas: N/A

Maximum Requested Injection Pressure: 1100 psig

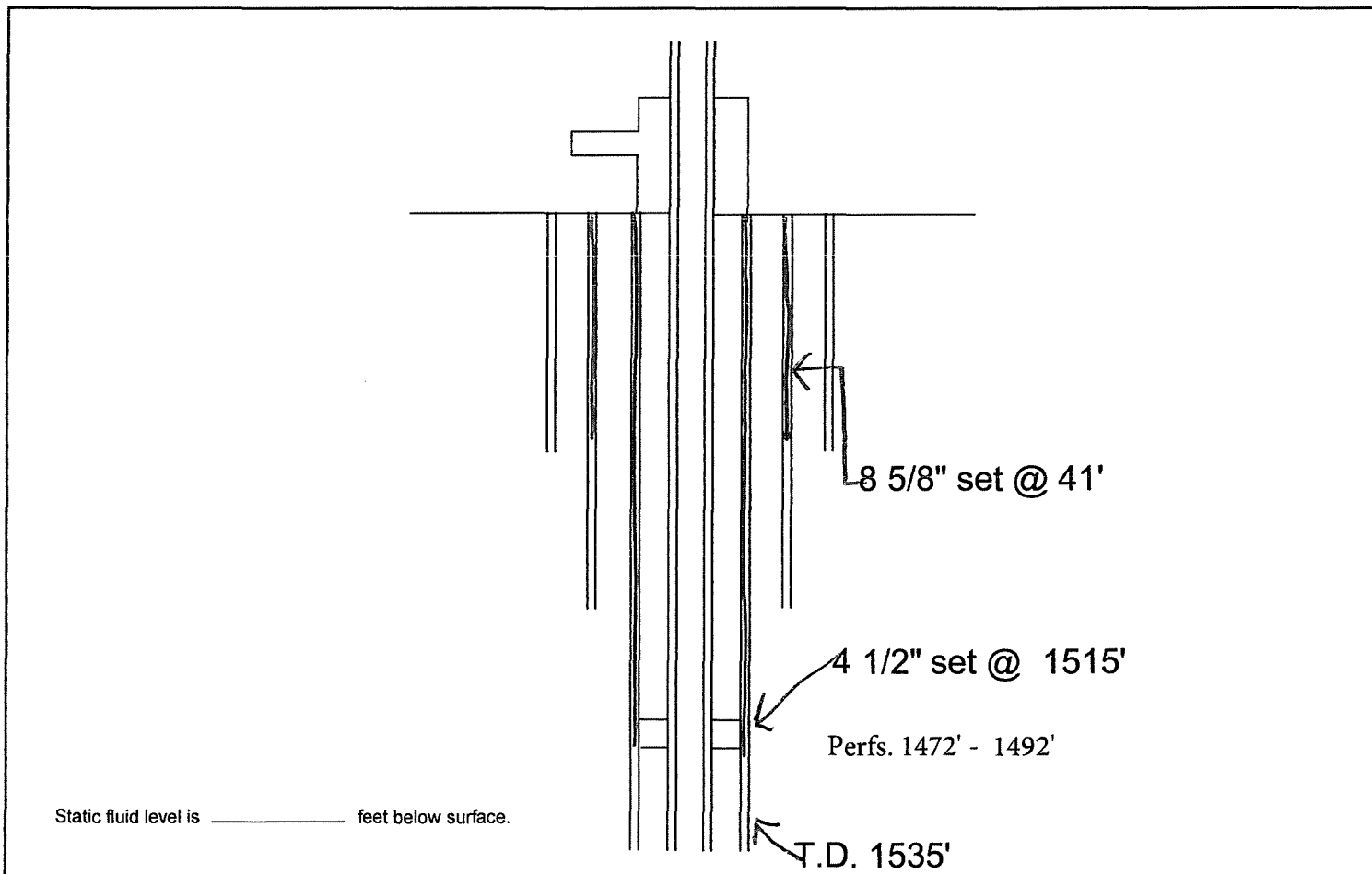
**Well Completion**Type: ☐ Tubing & Packer ☒ Packerless ☐ Tubingless

	Conductor	Surface	Intermediate	Production	Tubing
Size	N/A	8 5/8"	N/A	4 1/2"	N/A
Setting Depth	N/A	41'	N/A	1515'	N/A
Amount of Cement	N/A	6sx	N/A	110sx	N/A
Top of Cement	N/A	0	N/A	0	N/A
Bottom of Cement	N/A	41'	N/A	1515'	N/A

If Alternate II cementing, complete the following:

Perforations / D.V. Tool at N/A feet, cemented to N/A feet with N/A sx.Tubing: Type N/A Grade N/APacker: Type N/A Depth N/AAnnulus Corrosion Inhibitor: Type N/A Concentration N/AList Logs Enclosed: N/A**Well Sketch**

(To sketch installation, darken the appropriate lines, indicate cement, and show depths.)



**Offset Operators, Unleased Mineral Owners and Landowners acreage**

(Attach additional sheets if necessary)

Name:

Legal Description of Leasehold:

See attached listing from county appraiser office

See attached map/list of offset operators per KGS

Received  
KANSAS CORPORATION COMMISSION

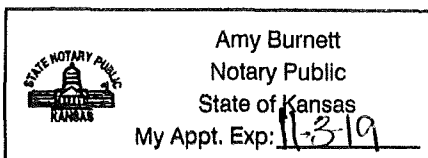
JUN 14 2019

CONSERVATION DIVISION  
WICHITA, KS

I hereby certify that the statements made herein are true and correct to the best of my knowledge and belief.

Applicant or Duly Authorized Agent

Subscribed and sworn before me this 12 day of June, 2019



Notary Public

My Commission Expires: 11-3-19

**Instructions:**

1. Fully complete application, including page 4 (*plat map*) showing subject well and all known oil, gas and input wells, including wells being drilled, inactive wells, or dry holes, within one-half mile. Show lease names and operators or unleased mineral rights owners of all lands within one-half mile. Show well numbers and elevations of producing formation tops.
2. Attach some type of log (*drillers log, electric log, etc.*).
3. Attach some type of verification of cementing for surface casing, longstring, D.V. tool, perforations, etc. (*Cement ticket and job log, bond log, etc.*)
4. Attach Affidavit of Notice.
5. Fill in schematic drawing of subsurface facilities including: size, setting depth, amount of cement, measured or calculated tops of cement for each of surface, intermediate (*if any*) and production casing; size and setting depth of tubing and packer; geological zone of injection showing top and bottom of injection interval.
6. The original and one copy of the application and all attachments shall be mailed to the State Corporation Commission, Conservation Division.
7. Deliver or mail one (1) copy of the application to the landowner on whose land the injection well is located and to each operator or lessee of record and each unleased mineral rights owner within one-half mile of the applicant well.
8. Approval of this application, if granted, is valid only as long as there are no substantial changes in operation set forth in the application. A substantial change requires the approval of a new application. **No injection well may be used without prior written authorization.**
9. All application fees must accompany the application.

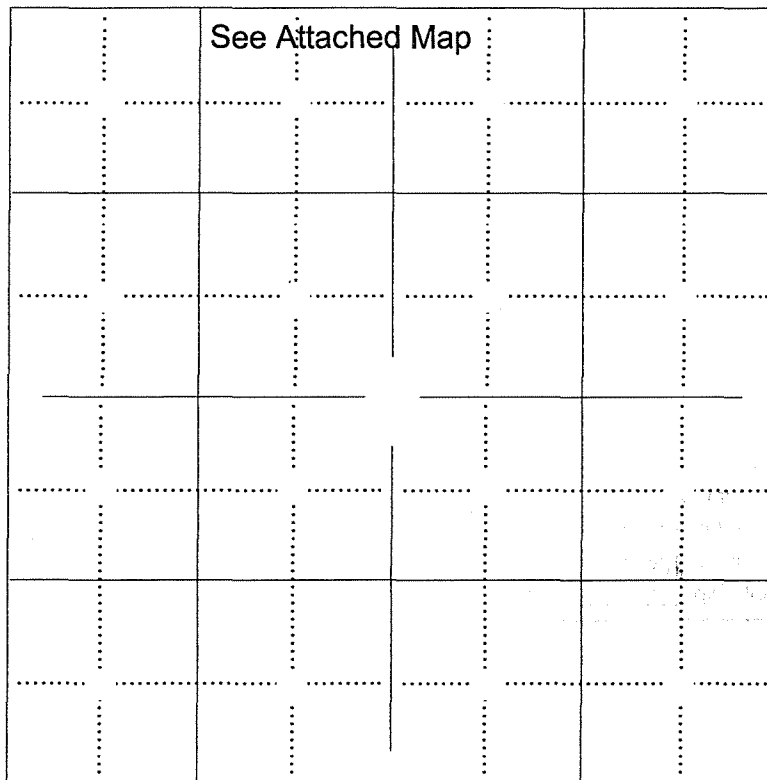


**Plat and Certificate of Injection Well Location and Surrounding Acreages**

Operator: Robinette Oil Company LLC Location of Well: SW/4 of the Sec.9 Twp.9S R.20E  
 Lease: Zachariah 330 feet from ☐ N / ☒ S Line of Section  
 Well Number: 5-90 4510 feet from ☒ E / ☐ W Line of Section  
 County: Jefferson Sec. 9 Twp. 9 S. R. 20 ☒ East ☐ West

**Plat**

Show the following information: applicant injection well, all producing wells, inactive wells, plugged wells, and other wells within a one-half mile radius, all lease boundaries, lease operators, unleased mineral rights owners, well numbers, and producing wells producing formation tops.



applicant well

producing well

plugged injection well

D &amp; A well

other injection well

temporary abandoned well

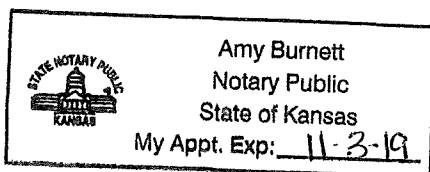
plugged producer

water supply well

The undersigned hereby certifies that he / she is a duly authorized agent for Robinette Oil Company LLC, and that all of the information shown herein is true, complete and correct to the best of his / her knowledge.

Applicant or Duly Authorized Agent

Subscribed and sworn before me this 12 day of June, 2019



Notary Public

My Commission Expires: 11-3-19

**Affidavit of Notice Served**

Re: Application for: Robinette Oil Company LLC

Well Name: Zachariah 5-90 Legal Location: SW/4 Sec.9 Twp.9S R.20E

The undersigned hereby certifies that he / she is a duly authorized agent for the applicant, and that on the day 12 of June, 2019, a true and correct copy of the application referenced above was delivered or mailed to the following parties:

Note: A copy of this affidavit must be served as a part of the application.

Name

Address (Attach additional sheets if necessary)

See attached listing from county appraisers office

Received  
KANSAS CORPORATION COMMISSION

JUN 14 2019

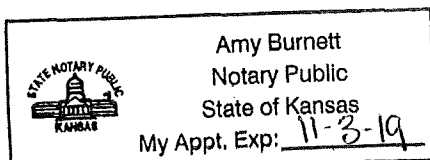
CONSERVATION DIVISION  
WICHITA, KS

I further attest that notice of the filing of this application was published in the Oskaloosa Independent, the official county publication of Jefferson county. A copy of the affidavit of this publication is attached.

Signed this 12 day of June, 2019

[Signature]  
Applicant or Duly Authorized Agent

Subscribed and sworn to before me this 12 day of June, 2019



[Signature]  
Notary Public

My Commission Expires: 11-3-19

Protests may be filed by any party having a valid interest in the application. Petitions for protests shall be in writing and shall clearly identify the name and address of the protestant and the title of the application. The petition shall include a clear and concise statement of the direct and substantial interest of the protestant in the proceedings, including the manner in which the protestant may be affected, and the nature, extent, character and grounds of the protest. Protestants shall serve the protest upon the applicant by mail or personal service at the same time or before the protestant files the protest with the Conservation Division. Protests must be filed within 30 days of the publication notice of the application.

Well Inventory According to the KCC  
Robinette Oil Company LLC

Lease Name	Well No.	API Number	Year Drilled	Year Assn	Depth	County	Sec	Twp	Rge	Dir	Q4	Q3	Q2	Q1	Feet N-S	N-S	Feet E-W	E-W	Well Type	Well Status	Oil	Lease C	Gas	Lease I	Latitude	Longitude	Datum
JOHN ZACHARIAH	1-84	15-087-20098-0000	1984		1531	Jefferson	9	9	20	E			SE	SW	660	S	3300	E	OIL	PR							
JOHN ZACHARIAH	9-W	15-087-20268-0000	1986		1505	Jefferson	9	9	20	E			NE	SW	1980	S	3300	E	OIL	PR							
ZACHARIAH	1-85	15-087-20192-0000	1985		1520	Jefferson	9	9	20	E			NW	NW	2310	S	2310	E	OIL	PR							
ZACHARIAH	1-89	15-087-20439-0000	1989		1495	Jefferson	9	9	20	E			NE	SE	990	S	2970	E	OIL	PR							
ZACHARIAH	1-90	15-087-20458-0000	1990		1515	Jefferson	9	9	20	E			NW	SE	990	S	3415	E	OIL	PR							
ZACHARIAH	10	15-087-20474-0000	1991		1524	Jefferson	9	9	20	E			NW	SW	990	S	5115	E	OIL	PR							
ZACHARIAH	11	15-087-20475-0000	1991		1503	Jefferson	9	9	20	E	E2	E2	W2	SW	1320	S	4215	E	OIL	PR							
ZACHARIAH	12	15-087-20477-0000	1991		1504	Jefferson	9	9	20	E	W2	W2	E2	SW	1320	S	3675	E	OIL	PR							
ZACHARIAH	13	15-087-20480-0000	1991		1479	Jefferson	9	9	20	E			W2	SE	660	S	3675	E	OIL	PR							
ZACHARIAH	14	15-087-20482-0000	1992		1485	Jefferson	9	9	20	E			SE	SW	165	S	4200	E	OIL	PR							
ZACHARIAH	15	15-087-20483-0000	1992		1500	Jefferson	9	9	20	E			E2	SE	660	S	3140	E	OIL	PR							
ZACHARIAH	16	15-087-20486-0000	1993		1512	Jefferson	9	9	20	E	NE	NW	SW	SW	1175	S	4810	E	OIL	PR							
ZACHARIAH	17	15-087-20487-0000	1993		1502	Jefferson	9	9	20	E	SE	SW	SW	SW	165	S	4810	E	OIL	PR							
ZACHARIAH	18	15-087-20640-0000	2006		1527	Jefferson	9	9	20	E			SE	SW	233	S	907	W	OIL	PR							
ZACHARIAH	19	15-087-20641-0001			1503	Jefferson	9	9	20	E			SE	SW	395	S	4199	E	OIL	PR							
ZACHARIAH	20	15-087-20642-0000	2006		1550	Jefferson	9	9	20	E			SE	SW	514	S	864	W	OIL	PR							
ZACHARIAH	4-90	15-087-20466-0000	1990		1503	Jefferson	9	9	20	E			S2	S2	330	S	3960	E	OIL	PR							
ZACHARIAH	5-85	15-087-20193-0000	1985		1600	Jefferson	9	9	20	E			SW	NW	1650	S	2310	E	OIL	PR							
ZACHARIAH	5-90	15-087-20468-0000	1990		1535	Jefferson	9	9	20	E	W2	SE	SW	SW	330	S	4510	E	OIL	PR							
ZACHARIAH	6-90	15-087-20469-0000	1990		1520	Jefferson	9	9	20	E			SE	SW	445	S	4235	E	OIL	PR							
ZACHARIAH	7-90	15-087-20470-0000	1990		1535	Jefferson	9	9	20	E	W2	NE	SW	SW	990	S	4510	E	OIL	PR							
ZACHARIAH	8-90	15-087-20471-0000	1990		1524	Jefferson	9	9	20	E	E2	W2	SW	SW	660	S	4810	E	OIL	PR							
ZACHARIAH	9-90	15-087-20472-0000	1990		1508	Jefferson	9	9	20	E			SW	SW	330	S	5115	E	OIL	PR							

Received  
KANSAS CORPORATION COMMISSION

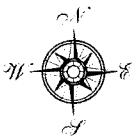

JUN 14 2019

CONSERVATION DIVISION  
WICHITA, KS

Received  
KANSAS CORPORATION COMMISSION

JUN 14 2019

CONSERVATION DIVISION  
WICHITA, KS



1 inch equals 1,125 feet

JF  
GIS

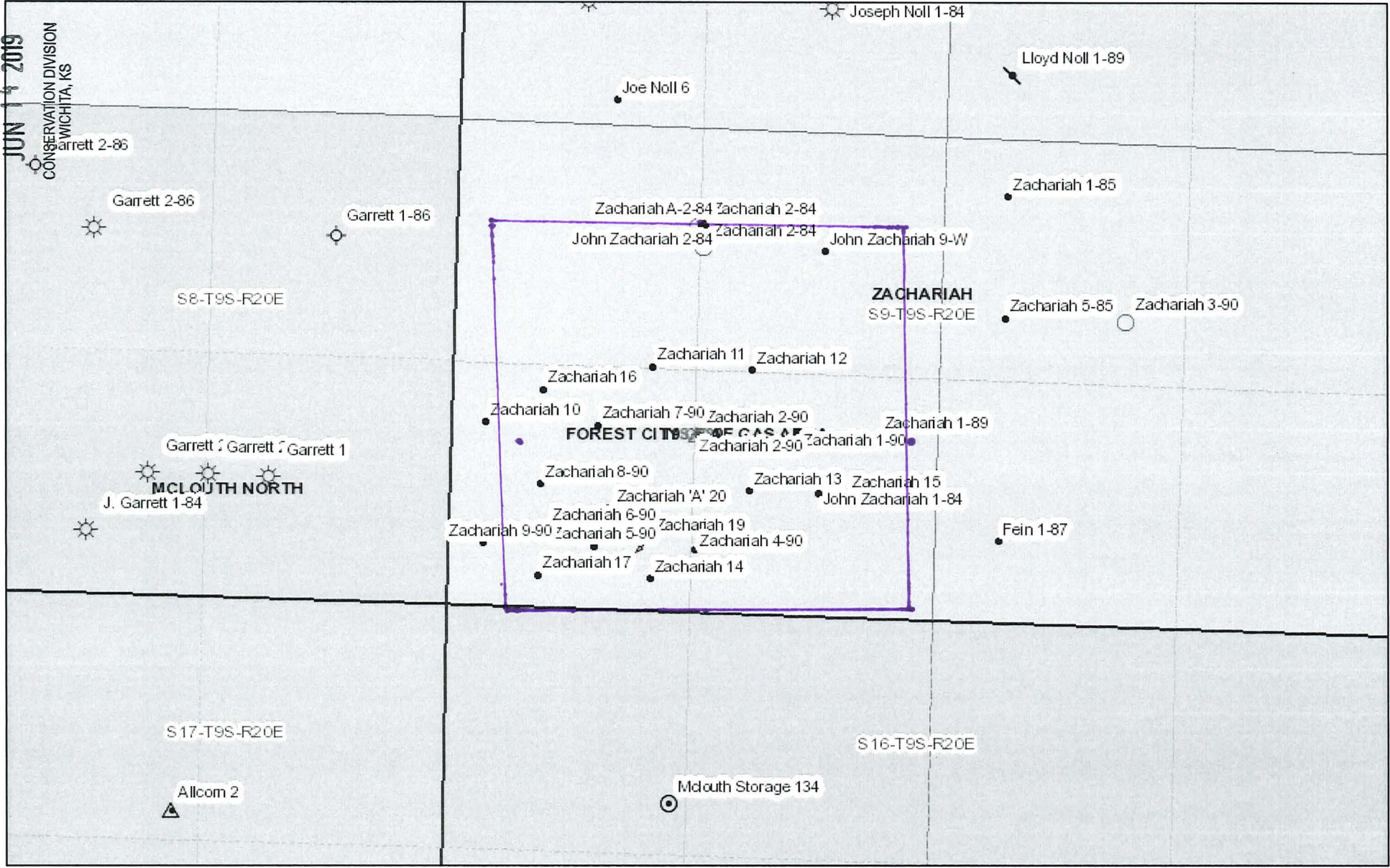
KANSAS

INFORMATION SHOWN ON THIS GRAPHIC IS DERIVED FROM PUBLIC RECORDS THAT ARE CONSTANTLY UNDERGOING CHANGE. JEFFERSON COUNTY, KANSAS DISCLAIMS ANY RESPONSIBILITY FOR THE ACCURACY OR CORRECTNESS OF THE DATA OR INFORMATION WHICH ARE DEPICTED. THE COUNTY MAKES NO WARRANTY OF FITNESS OF THE DATA FOR ANY PARTICULAR PURPOSE AND/OR ANY OTHER TYPE OF WARRANTY, EITHER EXPRESSED OR IMPLIED. RELIANCE ON THE INFORMATION SHOWN ARE AT THE RISK OF THE USER.


**JEFFERSON COUNTY**



JUN 14 2019



May 22, 19

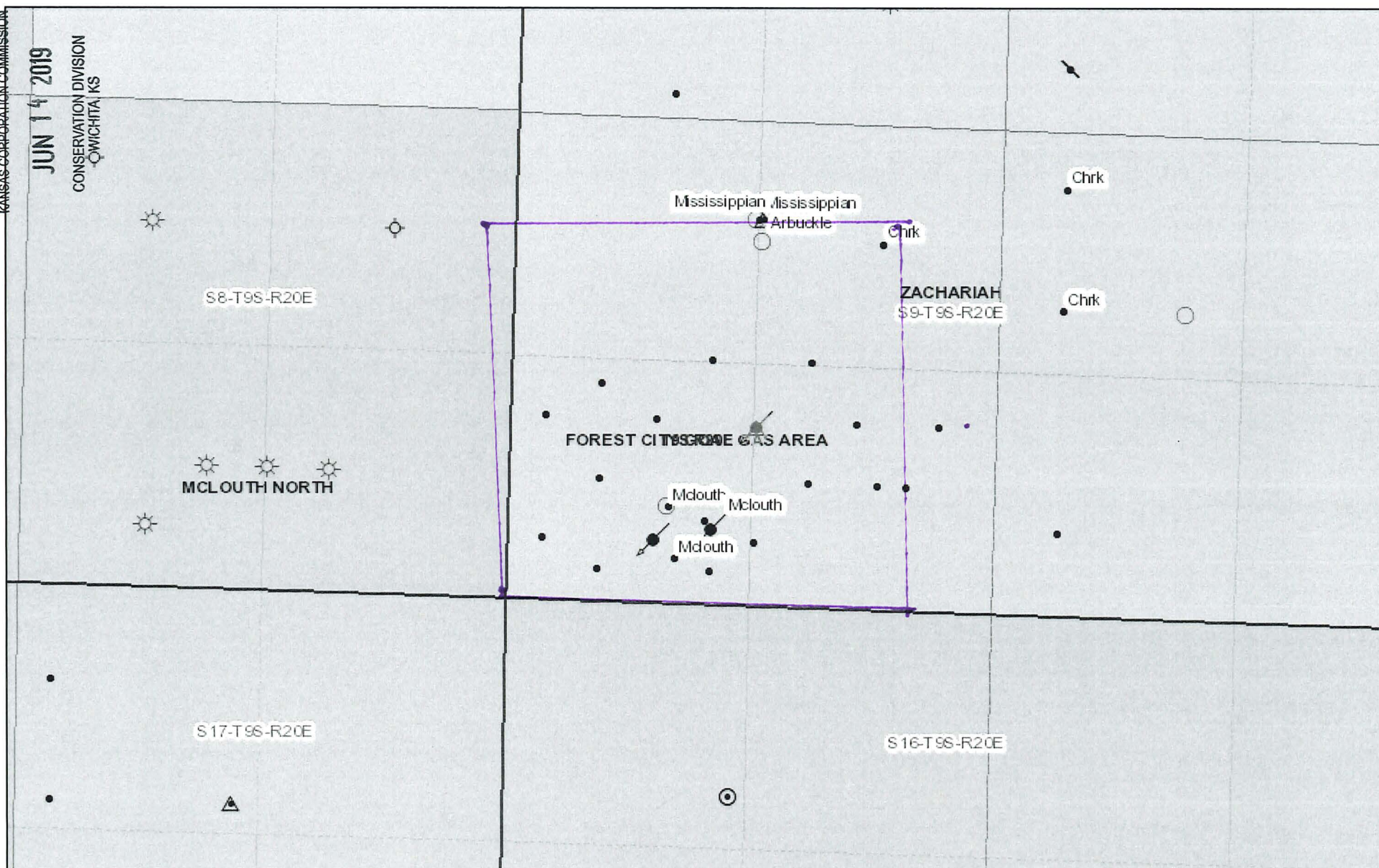


Sources: Esri, HERE, Garmin, Intermap, increment P Corp., GEBCO, USGS, FAO, NPS, NRCAN, GeoBase, IGN, Kadaster NL, Ordnance Survey, Esri



JUN 14 2019

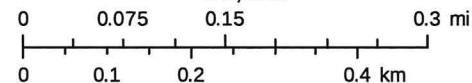
CONSERVATION DIVISION  
WICHITA, KS



June 11, 19

*McCloud Formation*  
*Top 1434*  
*Bottom 1485*

1:9,028



Sources: Esri, HERE, Garmin, Intermap, increment P Corp., GEBCO, USGS, FAO, NPS, NRCAN, GeoBase, IGN, Kadaster NL, Ordnance Survey, Esri

**Properties: 23**

KSPID	PartyName
0441120900000005040	Wisdom, Sandra
0441120900000002000	Noll, Joseph A & Shirley J
0441120900000004010	Soetaert, Mark S & Renee A
0441120900000005010	Atkins, Paul
0441141700000001000	Karl Trust, Sara Ann
0441141700000002000	Allcorn, Gary E & Linda S
0441130800000001000	Sunshine Trust, M Michelle
0441151600000002000	Soetaert, Mark S & Renee A
0441141700000007000	MEDILL, G TABOR III & MELISSA R
0441151600000003000	Soetaert, Mark S & Renee A
0441130800000001010	Nationstar Mortgage, LLC.
0441151600000001000	Carlton, Julian R & Carlton, Rodney G
0441120900000003010	Zachariah, Douglas K
0441120900000005030	Zachariah, Douglas K
0441120900000003020	Zachariah, Douglas K
0441120900000001010	Stephan, Lorene L & Michael T
0441120900000004000	Terrell, Brandon L & Nancy & Terrell, Michael R & Connie S
0441120900000003000	Frederick, Paul John & Frederick, Melissa Ann
0441120900000005020	Frederick, Paul John & Frederick, Melissa Ann
0441120900000005000	Zachariah Living Trust, David R
0441151600000003010	Joles Family Living Trust, Ronald E & Virginia
0441130800000007000	Shaffett, Debra J & Dennis James
0441120900000001000	Noll, Cecelia L

PartyAddress
19616 126th ST McLouth, KS 66054
19915 134th ST Winchester, KS 66097
20007 126th ST McLouth, KS 66054
19696 126th ST McLouth, KS 66054
18159 K-192 HWY Winchester, KS 66097
12452 Union RD McLouth, KS 66054
13000 N Union RD McLouth, KS 66054
20007 126th ST McLouth, KS 66054
441 HITHERGREEN DRLANSING, KS 66043
20007 126th ST McLouth, KS 66054
8950 Cypress Water BLVD Coppell, TX 75019
PO Box 307 McLouth, KS 66054
19998 126th ST McLouth, KS 66054
19998 126th ST McLouth, KS 66054
19998 126th ST McLouth, KS 66054
18426 162nd ST Winchester, KS 66097
14714 W 50th ST Shawnee, KS 66216
19838 126th ST McLouth, KS 66054
19838 126th ST McLouth, KS 66054
10805 W 153rd ST Overland Park, KS 66221
21452 McIntyer RD Leavenworth, KS 66048
8033 Lichtenauer DR Lenexa, KS 66216
12506 Labador CV Austin, TX 78729

SitusAddress
19616 126th ST, McLouth, KS 66054
19915 134th ST, Winchester, KS 66097
00000 126th ST, McLouth, KS 66054
19696 126th ST, McLouth, KS 66054
00000 126th ST, McLouth, KS 66054
12452 Union RD, McLouth, KS 66054
13000 Union RD, McLouth, KS 66054
20007 126th ST, McLouth, KS 66054
00000 Union RD, McLouth, KS 66054
00000 126th ST, McLouth, KS 66054
13116 Union RD, McLouth, KS 66054
00000 126th ST, McLouth, KS 66054
19998 126th ST, McLouth, KS 66054
00000 Vacant, McLouth, KS 66054
00000 126th ST, McLouth, KS 66054
00000 259th ST, Winchester, KS 66097
00000 259th ST, McLouth, KS 66054
19838 126th ST, McLouth, KS 66054
00000 Vacant, McLouth, KS 66054
00000 259th ST, McLouth, KS 66054
00000 126th ST, McLouth, KS 66054
00000 126th ST, McLouth, KS 66054
00000 134th ST, Winchester, KS 66097

Received  
KANSAS CORPORATION COMMISSION

JUN 14 2019

CONSERVATION DIVISION  
WICHITA, KS