

KANSAS CORPORATION COMMISSION  
OIL & GAS CONSERVATION DIVISION

APPLICATION TO AMEND INJECTION PERMIT

Form must be Typed  
Form must be Signed  
All blanks must be Filled

- ☐ Salt Water Disposal  
☒ Repressuring  
☐ Other Enhanced Recovery

Permit Number: E-23,589 15-cons-429-culc  
NW 1/4 Sec. 8 Twp. 18 S. R. 21 ☒ East ☐ West  
4582 1931 Feet from ☒ North / ☒ South Section Line  
3535 305 Feet from ☒ East / ☒ West Section Line  
Lease: Orser  
Well #: 11(A-3) B2(23) 15-059-23,567-00-00  
Franklin County, Kansas  
Originally granted to: \_\_\_\_\_

(All information above this line taken from the original permit)

Current Operator: License # 33741 Exp 02/28/15 Contact Person: Elizabeth Thole  
Company Name: EnerJex Kansas, Inc.  
(As listed on operator license)  
Address: 2038 S. Princeton St, Ste B, Ottawa, KS 66067  
Phone: 785-241-2228

It is requested that the (caption) (paragraph # \_\_\_\_\_) of the original permit be amended as follows:

- ☒ A. Change the authorized injection pressure to: 600 psi maximum from the current permitted pressure of 450 psi.  
☒ B. Change the authorized injection rate to: 150 bbl/day maximum from the current rate of 80 bbl/day.  
☐ C. Add ( \_\_\_\_\_ ) or delete ( \_\_\_\_\_ ) the following leases/facilities supplying produced saltwater or other fluids approved by the Conservation Division.

Company Name	Lease Name	Lease Description
1. _____	_____	_____
2. _____	_____	_____
3. _____	_____	_____
4. _____	_____	_____
5. _____	_____	_____
6. _____	_____	_____
7. _____	_____	_____
8. _____	_____	_____

(Attach additional sheets if necessary)

- ☐ D. Change the permit by: ( \_\_\_\_\_ ) add the following repressuring wells: \_\_\_\_\_  
( \_\_\_\_\_ ) change the injection formation; or ( \_\_\_\_\_ ) change well construction; or ( \_\_\_\_\_ ) other:

Received  
KANSAS CORPORATION COMMISSION

SEP 17 2014

CONSERVATION DIVISION  
WICHITA, KS

## Offset Operators, Unleased Mineral Owners and Landowners

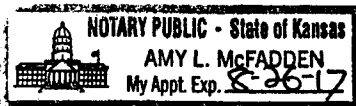
Form U-8

(Attach additional sheets if necessary)

Name Orser Lease Legal Description of Leasehold E/2 NW/4 and Pt. SW/4 NW/4 Sec 8- T18S- R21E

See Attached

I hereby certify that the statements made herein are true and correct to the best of my knowledge and belief.



*[Signature]*  
Applicant or Duly Authorized Agent

Subscribed and sworn to before me this 8th day of September, 2014

*[Signature]*  
Notary Public

My Commission Expires: 8-26-17**Instructions for Form U-8***Application to Amend Injection Permit*

1. All requested changes in injection authority must be submitted with this form.
2. Complete the top portion, (side 1) of the form with the information requested for the pilot well, as shown on the original order or permit.
3. Complete the current operator information, listing the license number, current name and address, contact person and phone number.
4. Fill in the type of change or amendment desired. Leave blank any sections not applicable.
5. For amendments adding additional input wells to enhanced recovery permits, the following information must be submitted in addition to pages 1 and 2 of form U-8:
  - a) pages 1 and 2 of form U-1
  - b) an updated map, showing the new well(s) and all existing wells; page 4 of the form U-1.
  - c) a complete log of the well(s) to be added;
  - d) verification of cement (cement tickets, bond log, etc.)
6. Attach Affidavit of Notice Served, page 5 of form U-1.
7. Attach Affidavit of Publication from the official county newspaper.
8. This form must be signed by the applicant or an authorized agent. A notarization of the signature is required.
9. All applicable fees must accompany this application.

Received  
KANSAS CORPORATION COMMISSION

SEP 17 2014

CONSERVATION DIVISION  
WICHITA, KS

Mail to: KCC - Conservation Division, 266 N Main St, Ste 220, Wichita, Kansas 67202-1513

Offset Landowners, Mineral Owners, and Operators  
Orser Lease Sec 8-18S-21E Franklin County, KS

Name	Address	Sec	Twn	Rge	Legal	Owner/Operator
Carl E. Orser	10408 Cody St., Overland Park, KS 66214	8	18S	21E	E/2 NW/4; SW NW/4	Owner
Saul P. & Pinto Rodriguez and Maria V. Gomez	35109 N 9 St., Lot 305, Carter Lake, IA 51510	5	18S	21E	Vermont Acres Lot 2 (5 Acres)	Owner
Trent L. Burkdoll Trust	4146 Hamilton Rd, Rantoul, KS 66079	5	18S	21E	Vermont Acres Lot 1 (5 acres)	Owner
Saul P. & Pinto Rodriguez and Maria V. Gomez	35109 N 9 St., Lot 305, Carter Lake, IA 51510	5	18S	21E	Vermont Acres Lot 3 (5 acres)	Owner
Roger & Linda Alexander	15578 S. Blackfeather St., Olathe, KS 66062	5	18S	21E	Vermont Acres Lot 4 (10.2 Acres)	Owner
Dwight D. & Sherry L. Francis	1139 W 4 St., Osawatomie, KS 66064	5	18S	21E	Vermont Acres Lot 5 (10.3 Acres)	Owner
Dale D. & Linda L. Mohling Trust	800 Englewood Dr., Kearney, MO 64060	5	18S	21E	Vermont Acres Lot 6 (10.3 Acres)	Owner
CTC Investments	PO Box 60 Princeton, KS 66078	5	18S	21E	Vermont Acres Lot 7 (10.3 Acres)	Owner
CTC Investments	PO Box 60 Princeton, KS 66078	5	18S	21E	Vermont Acres Lot 8 (10.3 Acres)	Owner
CTC Investments	PO Box 60 Princeton, KS 66078	5	18S	21E	Vermont Acres Lot 9 (10.3 Acres)	Owner
Chad J. Burkdoll	4146 Hamilton Rd, Rantoul, KS 66079	6	18S	21E	Tr. SE/C SE/4 (4.7 Acres)	Owner
Chad J. Burkdoll	4146 Hamilton Rd, Rantoul, KS 66079	6	18S	21E	SE/4 less 4.7 acre tract	Owner
Trent L. Burkdoll Trust	4146 Hamilton Rd, Rantoul, KS 66079	6	18S	21E	Tr. SE/C SE/4 (21.8 Acres)	Owner
Russell & Laurie Rickerson	4252 John Brown Rd., Rantoul, KS 66079	7	18S	21E	SE/4 S & E Rd ROW Less tract (16.9 Acres)	Owner
Trent L. Burkdoll Trust	4146 Hamilton Rd, Rantoul, KS 66079	7	18S	21E	NE/4	Owner

Received  
KANSAS CORPORATION COMMISSION

SEP 17 2014

CONSERVATION DIVISION

Offset Landowners, Mineral Owners, and Operators  
Orser Lease Sec 8-18S-21E Franklin County, KS

Chad J. Burkdoll	4146 Hamilton Rd, Rantoul, KS 66079	7	18S	21E	NW/4; E/2 SW/4; SE/4 W & N Rd ROW (302.6 acres)	Owner
Olive M. Bickerstaff	1765 Jackson Rd Ottawa, KS 66067	8	18S	21E	N1063 NE/4 NE/4 (21.6 acres)	Owner
Mona R. & Jeff L. Mull	PO Box 178, Rantoul, KS 66079	8	18S	21E	Tr. NE/C NE/4 (4.5 acres)	Owner
James V. & Lydia D. Roberts	1652 Vermont Rd, Rantoul, KS 66079	8	18S	21E	Tr. NE/C NE/4 (13.2 Acres)	Owner
John R. & Lynne A. James	16355 W. Briarwood Ct., Olathe, KS 66062	8	18S	21E	W/2 NE/4	Owner
R & D Oil, LLC	36 Kings Arms Rd Little Rock, AR 72227	8	18S	21E	Tr. SW/C NW/4 NW/4 (10 acres)	Owner
R & D Oil, LLC	36 Kings Arms Rd Little Rock, AR 72227	8	18S	21E	Tr. SW/C NW/4 NW/4 (10 acres)	Owner
Terry D. & Alana L. Groshong	PO Box 13061 Shawnee Mission, KS 66282	8	18S	21E	Tr. SW/C NW/4 NW/4 (10 acres)	Owner
Ruttan Property Management	8544 Grandview Ln, Overland Park, KS 66212	8	18S	21E	Tr. NW/C NW/4 (10 acres)	Owner
George B. Waddle	4303 John Brown Rd, Rantoul, KS 66079	8	18S	21E	Tr. SW/C NW/4	Owner
Tammy M. & Deryan N. Wright	4246 John Brown Rd, Rantoul, KS 66079	8	18S	21E	W/2 SW/4 less tr. SW/c NW/4 (76.1 acres)	Owner
Randy L. & Terri A. Madden	4380 John Brown Road, Rantoul, KS 66079	8	18S	21E	E/2 SW/4	Owner
Brian L. & Joy M. Miller	1526 Vermont Rd, Rantoul, KS 66079	8	18S	21E	S/2 SE/4	Owner
Randy L. & Terri A. Madden	4380 John Brown Road, Rantoul, KS 66079	8	18S	21E	N/2 SE/4 EXC Tract (71.7 acres)	Owner
Paul & Mary Waddell	1606 Vermont Rd, Rantoul, KS 66079	8	18S	21E	SE/4 SE/4 NE/4	Owner
Pamela Kristine Saunders	1640 Vermont Rd, Rantoul, KS 66079	8	18S	21E	NE/4 SE/4 NE/4	Owner

Received  
KANSAS CORPORATION COMMISSION

SEP 17 2014

CONSERVATION DIVISION  
WICHITA, KS

Offset Landowners, Mineral Owners, and Operators  
Orser Lease Sec 8-18S-21E Franklin County, KS

Franklin H. & Marie B. Austin Trust	820 E. 6th St. Ottawa, KS 66067	8	18S	21E	W/2 SE/4 NE/4	Owner
BG-5	3939 Ellis Rd, Rantoul, KS 66079	7, 8	18S	21E		Operator
Russell Rickerson	4252 John Brown Rd, Rantoul, KS 66079	7	18S	21E		Operator
Cutler Oil, LLC	4442 Hamilton Terrace, Rantoul, KS 66079	5	18S	21E		Operator
Town Oil Co	16205 W 287th St., Paola, KS 66071	6	18S	21E		Operator

Received  
KANSAS CORPORATION COMMISSION

SEP 17 2014


CONSERVATION DIVISION  
TOWNSHIP 17 N  
RANGE 11 E  
COUNTY 11 W  
STATE OF KANSAS

**Plat and Certificate of Injection Well Location and Surrounding Acreages**

Operator: EnerJex Kansas, Inc. Location of Well: NE/4 NE/4 NW/4  
 Lease: Orser 4931 feet from ☒ N / ☐ S Line of Section  
 Well Number: 23 (B-2) 3005 feet from ☐ E / ☒ W Line of Section  
 County: Franklin Sec. 8 Twp. 18 S. R. 21 ☒ East ☐ West

**Plat**

Show the following information: applicant injection well, all producing wells, inactive wells, plugged wells, and other wells within a one-half mile radius, all lease boundaries, lease operators, unleased mineral rights owners, well numbers, and producing wells producing formation tops.



applicant well

producing well

plugged injection well

D &amp; A well

other injection well

temporary abandoned well

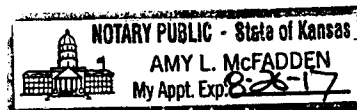
plugged producer

water supply well

The undersigned hereby certifies that he / she is a duly authorized agent for EnerJex Kansas, Inc., and that all of the information shown herein is true, complete and correct to the best of his / her knowledge.

Applicant or Duly Authorized Agent

Subscribed and sworn before me this 8th day of September, 2014



Notary Public

My Commission Expires: 8-26-17

Received  
 KANSAS CORPORATION COMMISSION

SEP 17 2014

CONSERVATION DIVISION  
 WICHITA, KS



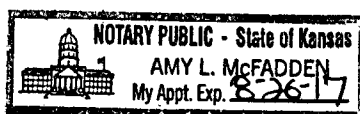
CONSERVATION DIVISION  
WICHITA, KS

**Affidavit of Notice Served**Re: Application for: Increase in Authorized Injection Pressure and RateWell Name: 23 (B-2)Legal Location: NE/4 NE/4 NW/4 S8-T18S-R21EThe undersigned hereby certifies that he / she is a duly authorized agent for the applicant, and that on the day 8th of September, 2014, a true and correct copy of the application referenced above was delivered or mailed to the following parties:*Note: A copy of this affidavit must be served as a part of the application.*

Name

Address (Attach additional sheets if necessary)

See Attached

I further attest that notice of the filing of this application was published in the Ottawa Herald, the official county publication of Franklin county. A copy of the affidavit of this publication is attached.Signed this 8th day of September, 2014  
Applicant or Duly Authorized AgentSubscribed and sworn to before me this 8th day of September, 2014  
Notary Public  
My Commission Expires: 8-26-17

Protests may be filed by any party having a valid interest in the application. Petitions for protests shall be in writing and shall clearly identify the name and address of the protestant and the title of the application. The petition shall include a clear and concise statement of the direct and substantial interest of the protestant in the proceedings, including the manner in which the protestant may be affected, and the nature, extent, character and grounds of the protest. Protestants shall serve the protest upon the applicant by mail or personal service at the same time or before the protestant files the protest with the Conservation Division. Protests must be filed within 30 days of the publication notice of the application.

Mail to: KCC - Conservation Division, 266 N Main St, Ste 220, Wichita, KS 67202-1513

Received  
KANSAS CORPORATION COMMISSION

SEP 17 2014

CONSERVATION DIVISION  
WICHITA, KS



STATE OF KANSAS, FRANKLIN COUNTY, SS:

Jeanny Sharp, of lawful age, being first duly sworn, deposeth and saith that she is Publisher and Editor of the

# Ottawa Herald

a daily newspaper published in the City of Ottawa, Franklin County, Kansas, and of general circulation in Franklin County, Kansas, and is not a trade, religious or fraternal publication, and which newspaper has been admitted to the mails as second class matter in said County, and which newspaper has been continuously and uninterruptedly published in said County during the period of five full years immediately prior to the first publication of the notice hereinafter mentioned, and that a notice, of which is hereto attached, was published in the regular and entire issue of said Ottawa Herald for 1 day, publication being made the 11th day of September, 2014 A.D.

And affiant further says that she has personal knowledge of the statements above set forth, and they are true.

*Jeanny Sharp*

Subscribed and sworn to me before this 11th day of September, 2014 A.D.



Notary Public

*Kathryn R. Miller*

My Commission expires November 3, 2015

Received  
KANSAS CORPORATION COMMISSION

Printer fees \$147.84

SEP 17 2014

CONSERVATION DIVISION  
WICHITA, KS

(Published September 11, 2014)  
BEFORE THE STATE CORPORATION  
COMMISSION OF THE STATE OF KANSAS  
NOTICE OF FILING APPLICATION

RE: EnerJex Kansas, Inc. -- Application for a permit to increase the authorized pressure of the enhanced recovery of saltwater into the Orser 11 (A-3); Orser 10; Orser 12 (A-4); Orser 13 (A-5); Orser 23 (B-2); Orser 24 (B-3); Orser 25 (B-4); Orser 26 (B-5); Orser 27 (B-6) located in Franklin County, Kansas.

TO: All Oil and Gas Producers, Unleased Mineral Interest Owners, Landowners, and all persons whoever concerned.

You, and each of you, are hereby notified that EnerJex Kansas, Inc. has filed an application to commence the injection of salt water into the Squirrel formation at the Orser 11(A-3), located 4582 feet from the North section line and 3535 feet from the West section line of Section 8, Township 18S, Range 21E, Franklin County, Kansas, and Orser 10, located 4950 feet from the North section line and 3535 feet from the West section line of Section 8, Township 18S, Range 21E, Franklin County, Kansas and Orser 12 (A-4), located 4214 feet from the North section line and 3535 feet from the West section line of Section 8, Township 18S, Range 21E, and Orser 13 (A-5) located 3846 feet from the North section line and 3535 feet from the West section line of Section 8, Township 18S, Range 21E, Franklin County, Kansas, Orser 23 (B-2) located 4931 feet from the North section line and 3005 feet from the West section line of Section 8, Township 18S, Range 21E, Franklin County, Kansas, Orser 24 (B-3) located 4568 feet from the North section line and 3005 feet from the West section line of Section 8, Township 18S, Range 21E, Franklin County, Kansas, Orser 25 (B-4) located 4195 feet from the North section line and 3005 feet from the West section line of Section 8, Township 18S, Range 21E, Franklin County, Kansas, Orser 26 (B-5) located 3827 feet from the North section line and 3005 feet from the West section line of Section 8, Township 18S, Range 21E, Franklin County, Kansas, Orser 27 (B-6) located 3459 feet from the North section line and 3005 feet from the West section line of Section 8, Township 18S, Range 21E, Franklin County, Kansas with a current maximum operating pressure of 450 PSIG and a maximum injection rate of 80 bbls per day. Requesting an increase of maximum operating pressure to 600 PSIG and a increase of maximum injection rate to 150 bbls per day.

Any persons who object to or protest this application shall be required to file their objections or protest with the Conservation Division of the State Corporation Commission of the State of Kansas within thirty (30) days from the date of this publication. These protests shall be filed pursuant to the Commission regulations and must state specific reasons why the grant of the application may cause waste, violate correlative rights or pollute the natural resources of the State of Kansas.

All persons interested or concerned shall take notice of the foregoing and shall govern themselves accordingly.

EnerJex Kansas, Inc.  
2038 S. Princeton Street, Suite B  
Ottawa, Kansas 66067  
785-241-2228