

KANSAS CORPORATION COMMISSION  
OIL & GAS CONSERVATION DIVISION  
**APPLICATION FOR INJECTION WELL**

2018-01-08 14:10:31

Kansas Corporation Commission

/s/ Lynn M. Retz

Form U-1

July 2014

Form must be Typed

Form must be Signed

All blanks must be Filled

Disposal ☐Enhanced Recovery: ☒ Repressuring☐ Waterflood☐ Tertiary

Date: 11/10/2017

Operator License Number: 32834

Operator: JTC Oil, Inc.

Address: 35790 Plum Creek Road

Osawatomie, KS 66064

Contact Person: Tom Cain

Phone: 913-755-2959

Email:

Permit Number: E-22297

API Number: 15-059-27130-00-00

**Well Location**SW - SE - NE - SE Sec. 18 Twp. 17 S. R. 21 ☒ E ☐ W1603 feet from ☐ N / ☒ S Line of Section588 feet from ☒ E / ☐ W Line of SectionGPS Location: Lat: \_\_\_\_\_, Long: \_\_\_\_\_  
(e.g. xx.xxxxx) (e.g. -xxx.xxxxx)Datum: ☐ NAD27 ☐ NAD83 ☐ WGS84

Lease Description: The East 3/4 of Section 18-17S-21E,

North and East of river

Lease Name: Blunk Well Number: I-10

Field Name: Paola-Rantoul

County: Franklin

**Deepest Usable Water**

Formation: KCC WICHITA

Depth to Bottom of Formation: NOV 27 2017

**RECEIVED**Check One: ☐ Old Well Being Converted ☒ Newly Drilled Well ☐ Well to be Drilled

Surface Elevation: 877 feet Well Total Depth: 560 feet Plug Back Depth: 535 feet

Datum of top of injection formation: +375 feet (reference mean sea level)

**Injection Formation Description:**

Name	top / bottom	perf / open hole	depth
Squirrel	502 / 512	perf	502 to 512 feet

**List of Wells/Facilities Supplying Produced Saltwater or Other Fluids Approved by the Conservation Division:**

(attach additional sheets if necessary)

Lease Operator	Lease/Facility Name	Lease/Facility Description	Well ID & Spot Location
1. JTC Oil, Inc.	Blunk Lease	(see lease desc)	Producing wells on lease
2.			
3.			

Producing Formation	Strata Depth	Total Dissolved Solids (if available)
1. Squirrel	502 to 512 feet	NA mg/l
2.		
3.		

Maximum Requested Liquid Injection Rate: 400 bbls / day; or

Maximum Requested Gas Injection Rate: \_\_\_\_\_ scf / day. Type of Gas: \_\_\_\_\_

Maximum Requested Injection Pressure: 500 psig

**Well Completion**Type: ☐ Tubing & Packer ☒ Packerless ☒ Tubingless

	Conductor	Surface	Intermediate	Production	Tubing
Size		6.25		2.875	
Setting Depth		39		535	
Amount of Cement		7 sx		62 sx	
Top of Cement		surface		surface	
Bottom of Cement		39		535	

If Alternate II cementing, complete the following:

Perforations / D.V. Tool at \_\_\_\_\_ feet, cemented to \_\_\_\_\_ feet with \_\_\_\_\_ sx.

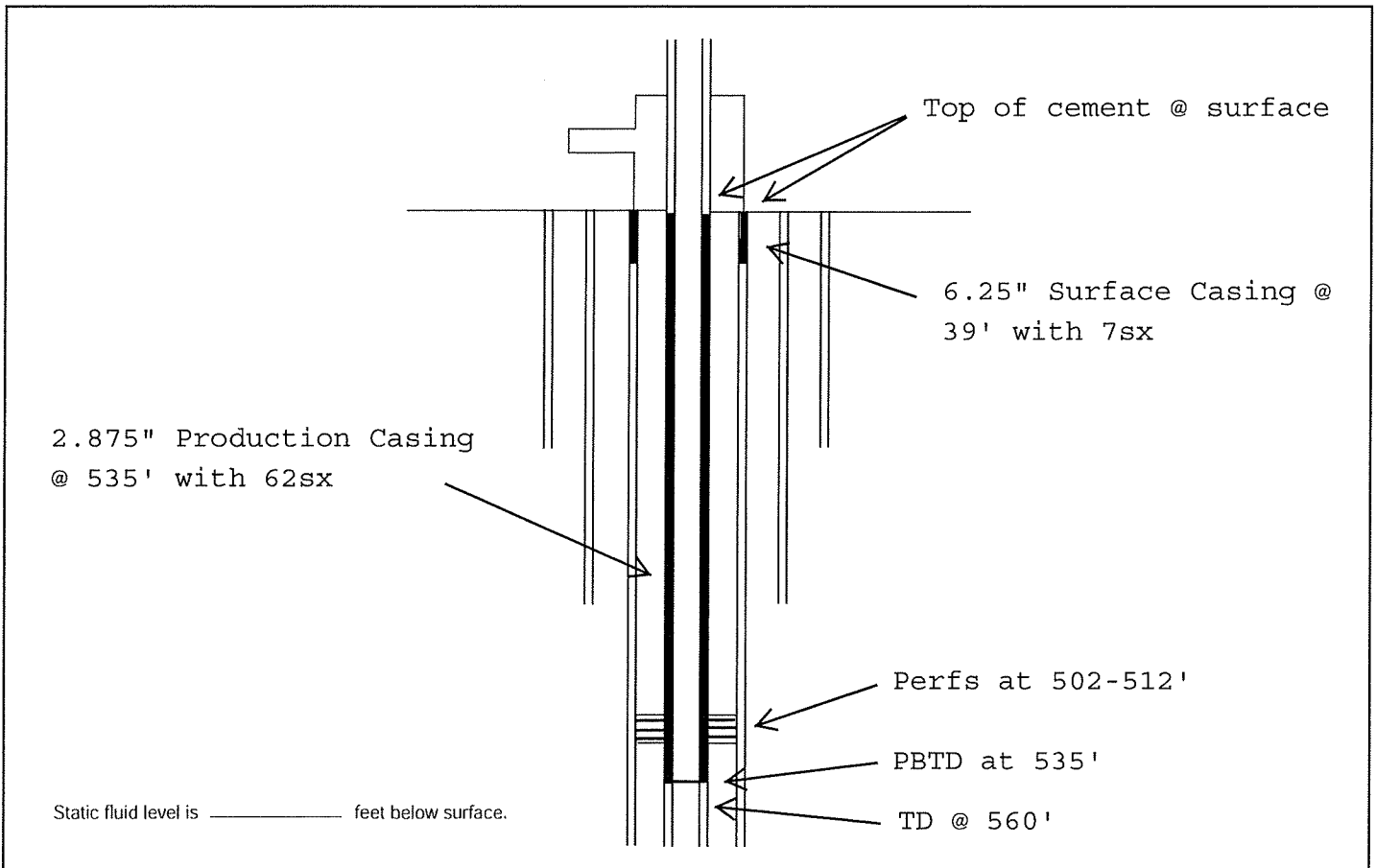
Tubing: Type \_\_\_\_\_ Grade \_\_\_\_\_

Packer: Type \_\_\_\_\_ Depth \_\_\_\_\_

Annulus Corrosion Inhibitor: Type \_\_\_\_\_ Concentration \_\_\_\_\_

List Logs Enclosed: Electronic Log sent electronically, Drillers log with ACO-1**KCC WICHITA****NOV 27 2017****Well Sketch**

(To sketch installation, darken the appropriate lines, indicate cement, and show depths.)

**RECEIVED**

**Offset Operators, Unleased Mineral Owners and Landowners acreage**

(Attach additional sheets if necessary)

Name:

Legal Description of Leasehold:

(See Attached Exhibit A)

KCC WICHITA

NOV 27 2017

RECEIVED

I hereby certify that the statements made herein are true and correct to the best of my knowledge and belief.

Applicant or Duly Authorized Agent

Subscribed and sworn before me this 10 day of November, 2017

Notary Public

My Commission Expires: 9/18/2018**Instructions:**

1. Fully complete application, including page 4 (*plat map*) showing subject well and all known oil, gas and input wells, including wells being drilled, inactive wells, or dry holes, within one-half mile. Show lease names and operators or unleased mineral rights owners of all lands within one-half mile. Show well numbers and elevations of producing formation tops.
2. Attach some type of log (*drillers log, electric log, etc.*).
3. Attach some type of verification of cementing for surface casing, longstring, D.V. tool, perforations, etc. (*Cement ticket and job log, bond log, etc.*)
4. Attach Affidavit of Notice.
5. Fill in schematic drawing of subsurface facilities including: size, setting depth, amount of cement, measured or calculated tops of cement for each of surface, intermediate (*if any*) and production casing; size and setting depth of tubing and packer; geological zone of injection showing top and bottom of injection interval.
6. The original and one copy of the application and all attachments shall be mailed to the State Corporation Commission, Conservation Division.
7. Deliver or mail one (1) copy of the application to the landowner on whose land the injection well is located and to each operator or lessee of record and each unleased mineral rights owner within one-half mile of the applicant well.
8. Approval of this application, if granted, is valid only as long as there are no substantial changes in operation set forth in the application. A substantial change requires the approval of a new application. **No injection well may be used without prior written authorization.**
9. All application fees must accompany the application.

Exhibit A - Landowners, Mineral Owners and Operators within 1/2 Mile of Blunk I-10 and I-11					
Blunk Lease - Docket E-22297 - East 3/4 of 18-17S-21E North and East of river					
MAP NUMBER	LANDOWNER	MAILING ADDRESS	CITY/STATE/ZIP	SEC-TWP-RNG	PARCEL
1	GEIGER, CHARLES R TRUST	3426 HANCOCK BRIDGE PKWY # 1208	FORT MYERS, FL 33903	18-17S-21E	NW/4 NE/4 AND N/2 NW/4
				17-17S-21E	ALL W OF RIVER
2	FISHER, TWYLAH F TRUST & RATZLAFF, STACI LARAE	PO BOX 943	ELKHART, KS 67590	18-17S-21E	W/2 NE/4 NE/4
3	PORTER, CHARLES FAMILY TRUST	PO BOX 635	OTTAWA, KS 66067	18-17S-21E	E/2 NE/4 NE/4
				18-17S-21E	SW/4 NW/4 N OF RIVER
4	MCNISH TRUSTS	3147 NEVADA TERR	OTTAWA, KS 66067	18-17S-21E	MULTIPLE TRACTS
5	KDOT BUREAU OF RIGHT OF WAY	700 SW HARRISON - FL 14	TOPEKA, KS 66603	18-17S-21E	TRACT NE/4
6	LAGALLE, DWAYNE K	2383 OHIO RD	OTTAWA, KS 66067	18-17S-21E	W/2 S&W OF RIVER
				19-17S-21E	NW/4 N OF MIDDLE CREEK
7	BRIGHTWELL, BOBBY H	22523 S FRANKLIN ST	SPRING HILL, KS 66083	19-17S-21E	N/2 NE/4
8	SPRATT, LAURENCE & KATHLEEN	4304 ROCK CREEK RD	RANTOUL, KS 66079	19-17S-21E	S/2 NE/4 LESS TRACT
9	TETER, SHANE M & TURNER, CHELSEA M	2437 UTAH RD	RANTOUL, KS 66079	20-17S-21E	LOT 1 - LANG ESTATES
10	VALDIVIEZ, RONALD P & LISA J	2455 UTAH RD	RANTOUL, KS 66079	20-17S-21E	NW/4 NW/4
11	BROWNRIGG, RODGER & RICK	2110 REDWOOD AVE	EMPORIA, KS 66801	20-17S-21E	NE/4 NW/4
				17-17S-21E	TRACT IN S/2
12	SPRATT, VIVIAN JOANNE TRUST & DIEDIKER, LISA R	1943 PARKER AVE	OSAWATOMIE, KS 66064	17-17S-21E	TRACT IN SW/4
13	LEACH, MARLENE D	35510 W 363 ST	OSAWATOMIE, KS 66064	18-17S-21E	E/2 S OF RIVER
	OPERATOR	MAILING ADDRESS	CITY/STATE/ZIP	SEC-TWP-RNG	PARCEL
14	UTAH OIL	2394 UTAH RD	RANTOUL, KS 66079	17-17S-21E	TRACT IN SW/4 (SPRATT)
				18-17S-21E	E/2 S OF RIVER (JONES)
				20-17S-21E	NW/4 NW/4 (HOBBS)

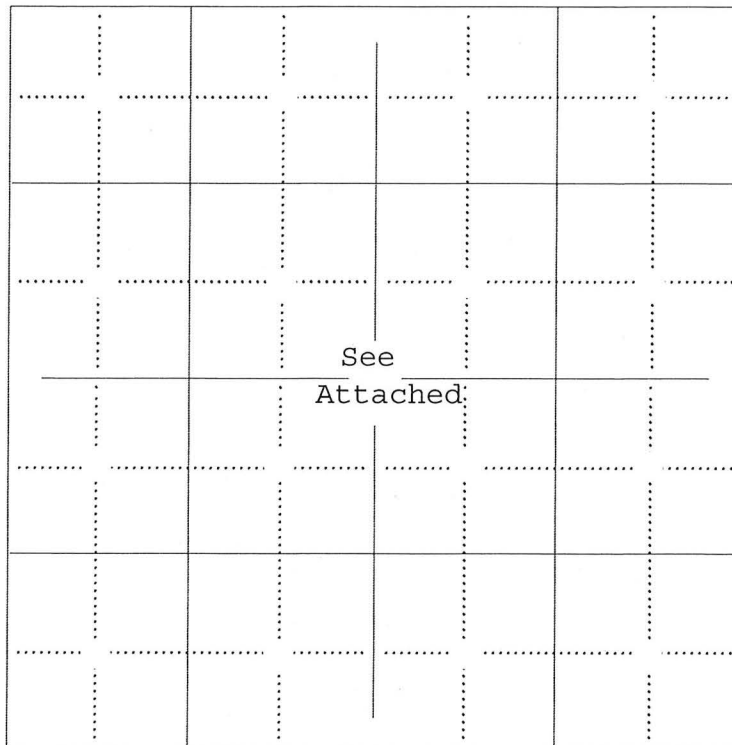
KCC WICHITA  
 NOV 27 2017  
 RECEIVED

**Plat and Certificate of Injection Well Location and Surrounding Acreages**

Operator: JTC Oil, Inc. Location of Well: SE/4 of 18-17S-21E, Franklin County, Kansas  
 Lease: Blunk 1603 feet from ☐ N / ☒ S Line of Section  
 Well Number: I-10 588 feet from ☒ E / ☐ W Line of Section  
 County: Franklin Sec. 18 Twp. 17 S. R. 21 ☒ East ☐ West

**Plat**

Show the following information: applicant injection well, all producing wells, inactive wells, plugged wells, and other wells within a one-half mile radius, all lease boundaries, lease operators, unleased mineral rights owners, well numbers, and producing wells producing formation tops.



**KCC WICHITA**  
**NOV 27 2017**  
**RECEIVED**

applicant well

producing well

plugged injection well

D &amp; A well

other injection well

temporary abandoned well

plugged producer

water supply well

The undersigned hereby certifies that he / she is a duly authorized agent for JTC Oil, Inc., and that all of the information shown herein is true, complete and correct to the best of his / her knowledge.

*Maureen Elton*

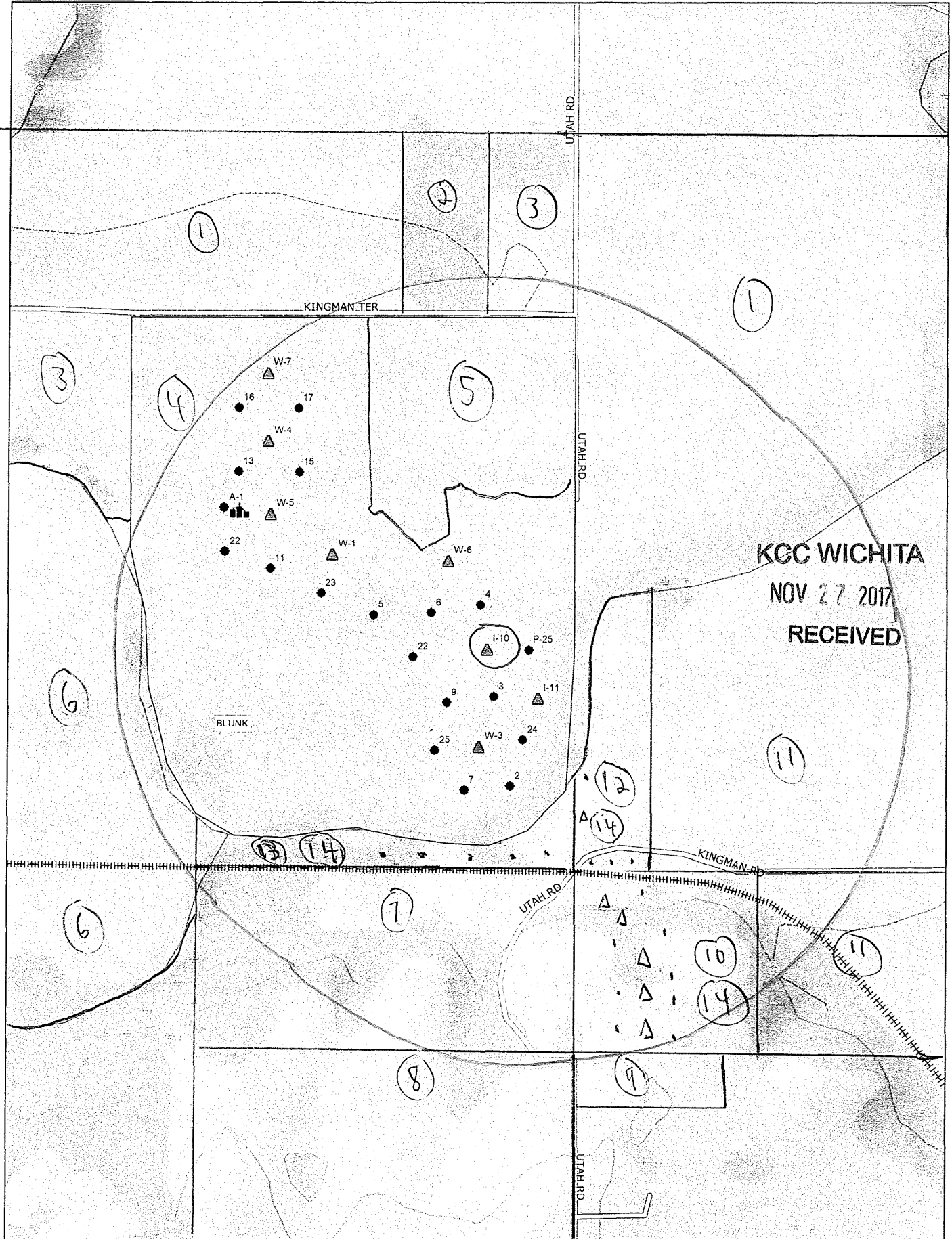
Applicant or Duly Authorized Agent

Subscribed and sworn before me this 10 day of November, 2017



*Maureen Elton*  
 Notary Public

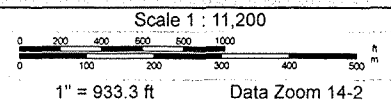
My Commission Expires: 9/18/2018



Data use subject to license.

© DeLorme. Topo North America™ 9.

www.delorme.com





**Affidavit of Notice Served**Re: Application for: InjectionWell Name: Blunk I-10Legal Location: SE/4 of 18-17S-21E, Franklin County, Kansas

The undersigned hereby certifies that he / she is a duly authorized agent for the applicant, and that on the day 10 of November, 2017, a true and correct copy of the application referenced above was delivered or mailed to the following parties:

*Note: A copy of this affidavit must be served as a part of the application.*

Name

Address (Attach additional sheets if necessary)

See Attached

KCC WICHITA

NOV 27 2017

RECEIVED


I further attest that notice of the filing of this application was published in the Ottawa Herald, the official county publication of Franklin county. A copy of the affidavit of this publication is attached.

Signed this 10 day of November, 2017



Applicant or Duly Authorized Agent

Subscribed and sworn to before me this 10 day of November, 2017


  
 Notary Public
My Commission Expires: 9/18/2018

Protests may be filed by any party having a valid interest in the application. Petitions for protests shall be in writing and shall clearly identify the name and address of the protestant and the title of the application. The petition shall include a clear and concise statement of the direct and substantial interest of the protestant in the proceedings, including the manner in which the protestant may be affected, and the nature, extent, character and grounds of the protest. Protestants shall serve the protest upon the applicant by mail or personal service at the same time or before the protestant files the protest with the Conservation Division. Protests must be filed within 30 days of the publication notice of the application.

Exhibit A - Landowners, Mineral Owners and Operators within 1/2 Mile of Blunk I-10 and I-11					
Blunk Lease - Docket E-22297 - East 3/4 of 18-17S-21E North and East of river					
MAP NUMBER	LANDOWNER	MAILING ADDRESS	CITY/STATE/ZIP	SEC-TWP-RNG	PARCEL
1	GEIGER, CHARLES R TRUST	3426 HANCOCK BRIDGE PKWY # 1208	FORT MYERS, FL 33903	18-17S-21E	NW/4 NE/4 AND N/2 NW/4
				17-17S-21E	ALL W OF RIVER
2	FISHER, TWYLAH F TRUST & RATZLAFF, STACI LARAE	PO BOX 943	ELKHART, KS 67590	18-17S-21E	W/2 NE/4 NE/4
3	PORTER, CHARLES FAMILY TRUST	PO BOX 635	OTTAWA, KS 66067	18-17S-21E	E/2 NE/4 NE/4
				18-17S-21E	SW/4 NW/4 N OF RIVER
4	MCNISH TRUSTS	3147 NEVADA TERR	OTTAWA, KS 66067	18-17S-21E	MULTIPLE TRACTS
5	KDOT BUREAU OF RIGHT OF WAY	700 SW HARRISON - FL 14	TOPEKA, KS 66603	18-17S-21E	TRACT NE/4
6	LAGALLE, DWAYNE K	2383 OHIO RD	OTTAWA, KS 66067	18-17S-21E	W/2 S&W OF RIVER
				19-17S-21E	NW/4 N OF MIDDLE CREEK
7	BRIGHTWELL, BOBBY H	22523 S FRANKLIN ST	SPRING HILL, KS 66083	19-17S-21E	N/2 NE/4
8	SPRATT, LAURENCE & KATHLEEN	4304 ROCK CREEK RD	RANTOUL, KS 66079	19-17S-21E	S/2 NE/4 LESS TRACT
9	TETER, SHANE M & TURNER, CHELSEA M	2437 UTAH RD	RANTOUL, KS 66079	20-17S-21E	LOT 1 - LANG ESTATES
10	VALDIVIEZ, RONALD P & LISA J	2455 UTAH RD	RANTOUL, KS 66079	20-17S-21E	NW/4 NW/4
11	BROWNRIGG, RODGER & RICK	2110 REDWOOD AVE	EMPORIA, KS 66801	20-17S-21E	NE/4 NW/4
				17-17S-21E	TRACT IN S/2
12	SPRATT, VIVIAN JOANNE TRUST & DIEDIKER, LISA R	1943 PARKER AVE	OSAWATOMIE, KS 66064	17-17S-21E	TRACT IN SW/4
13	LEACH, MARLENE D	35510 W 363 ST	OSAWATOMIE, KS 66064	18-17S-21E	E/2 S OF RIVER
	OPERATOR	MAILING ADDRESS	CITY/STATE/ZIP	SEC-TWP-RNG	PARCEL
14	UTAH OIL	2394 UTAH RD	RANTOUL, KS 66079	17-17S-21E	TRACT IN SW/4 (SPRATT)
				18-17S-21E	E/2 S OF RIVER (JONES)
				20-17S-21E	NW/4 NW/4 (HOBBS)

KCC WICHITA  
 NOV 27 2017  
 RECEIVED



KANSAS CORPORATION COMMISSION  
OIL & GAS CONSERVATION DIVISION  
**APPLICATION FOR INJECTION WELL**

Form U-1  
July 2014  
Form must be Typed  
Form must be Signed  
All blanks must be Filled

Disposal ☐

Enhanced Recovery: ☒ Repressuring

☐ Waterflood

☐ Tertiary

Date: 11/10/2017

Operator License Number: 32834

Operator: JTC Oil, Inc.

Address: 35790 Plum Creek Road

Osawatomie, KS 66064

Contact Person: Tom Cain

Phone: 913-755-2959

Email:

Permit Number: E-22297

API Number: 15-059-27144-00-00

**Well Location**

NE - NE - SE - SE Sec. 18 Twp. 17 S. R. 21 ☒ E ☐ W

1254 feet from ☐ N / ☒ S Line of Section

220 feet from ☒ E / ☐ W Line of Section

GPS Location: Lat: , Long: (e.g. xx.xxxxx) (e.g. -xxx.xxxxx)

Datum: ☐ NAD27 ☐ NAD83 ☐ WGS84

Lease Description: The East 3/4 of Section 18-17S-21E,

North and East of river

Lease Name: Blunk Well Number: I-11

Field Name: Paola-Rantoul

County: Franklin

**Deepest Usable Water**

Formation:

Depth to Bottom of Formation:

KCC WICHITA

Check One: ☐ Old Well Being Converted

☒ Newly Drilled Well

☐ Well to be Drilled

Surface Elevation: 871 feet Well Total Depth: 560 feet Plug Back Depth: 539 feet

Datum of top of injection formation: +383 feet (reference mean sea level)

**Injection Formation Description:**

Name	top / bottom	perf / open hole	depth
Squirrel	488 / 498	perf	at 488 to 498 feet
	/		at to feet

**List of Wells/Facilities Supplying Produced Saltwater or Other Fluids Approved by the Conservation Division:**

(attach additional sheets if necessary)

Lease Operator	Lease/Facility Name	Lease/Facility Description	Well ID & Spot Location
1. JTC Oil, Inc.	Blunk Lease	(see lease desc)	Producing wells on lease
2.			
3.			

Producing Formation	Strata Depth	Total Dissolved Solids (if available)
1. Squirrel	488 to 498 feet	NA mg/l
2.	to feet	mg/l
3.	to feet	mg/l

Maximum Requested Liquid Injection Rate: 400 bbls / day; or

Maximum Requested Gas Injection Rate: scf / day. Type of Gas:

Maximum Requested Injection Pressure: 500 psig

Mail to: KCC - Conservation Division, 266 N Main St, Ste 220, Wichita, Kansas 67202-1513

NOV 27 2017

RECEIVED

**Well Completion**Type: ☐ Tubing & Packer ☒ Packerless ☒ Tubingless

	Conductor	Surface	Intermediate	Production	Tubing
Size		6.25		2.875	
Setting Depth		35		539	
Amount of Cement		7 sx		65 sx	
Top of Cement		surface		surface	
Bottom of Cement		35		539	

If Alternate II cementing, complete the following:

Perforations / D.V. Tool at \_\_\_\_\_ feet, cemented to \_\_\_\_\_ feet with \_\_\_\_\_ sx.

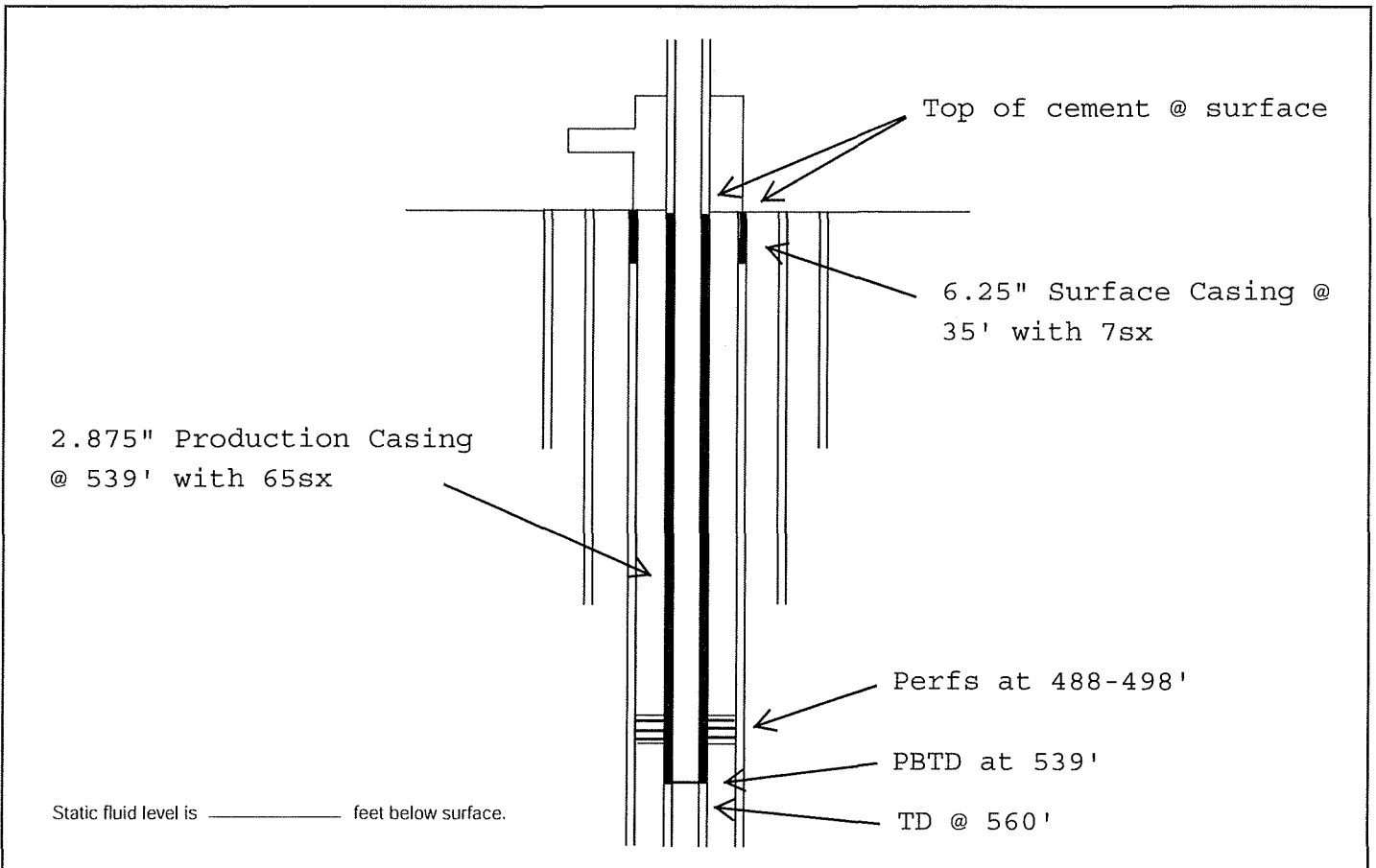
Tubing: Type \_\_\_\_\_ Grade \_\_\_\_\_

Packer: Type \_\_\_\_\_ Depth \_\_\_\_\_

Annulus Corrosion Inhibitor: Type \_\_\_\_\_ Concentration \_\_\_\_\_

List Logs Enclosed: Electronic Log sent electronically, Drillers log with ACO-1**KCC WICHITA****NOV 27 2017****Well Sketch**

(To sketch installation, darken the appropriate lines, indicate cement, and show depths.)

**RECEIVED**

**Offset Operators, Unleased Mineral Owners and Landowners acreage**


(Attach additional sheets if necessary)

Name:


Legal Description of Leasehold:

(See Attached Exhibit A)

I hereby certify that the statements made herein are true and correct to the best of my knowledge and belief.



Applicant or Duly Authorized Agent

Subscribed and sworn before me this 10 day of November, 2017

Notary Public

My Commission Expires:

9/18/2018**Instructions:**

1. Fully complete application, including page 4 (*plat map*) showing subject well and all known oil, gas and input wells, including wells being drilled, inactive wells, or dry holes, within one-half mile. Show lease names and operators or unleased mineral rights owners of all lands within one-half mile. Show well numbers and elevations of producing formation tops.
2. Attach some type of log (*drillers log, electric log, etc.*).
3. Attach some type of verification of cementing for surface casing, longstring, D.V. tool, perforations, etc. (*Cement ticket and job log, bond log, etc.*)
4. Attach Affidavit of Notice.
5. Fill in schematic drawing of subsurface facilities including: size, setting depth, amount of cement, measured or calculated tops of cement for each of surface, intermediate (*if any*) and production casing; size and setting depth of tubing and packer; geological zone of injection showing top and bottom of injection interval.
6. The original and one copy of the application and all attachments shall be mailed to the State Corporation Commission, Conservation Division.
7. Deliver or mail one (1) copy of the application to the landowner on whose land the injection well is located and to each operator or lessee of record and each unleased mineral rights owner within one-half mile of the applicant well.
8. Approval of this application, if granted, is valid only as long as there are no substantial changes in operation set forth in the application. A substantial change requires the approval of a new application. **No injection well may be used without prior written authorization.**
9. All application fees must accompany the application.

Exhibit A - Landowners, Mineral Owners and Operators within 1/2 Mile of Blunk I-10 and I-11					
Blunk Lease - Docket E-22297 - East 3/4 of 18-17S-21E North and East of river					
MAP NUMBER	LANDOWNER	MAILING ADDRESS	CITY/STATE/ZIP	SEC-TWP-RNG	PARCEL
1	GEIGER, CHARLES R TRUST	3426 HANCOCK BRIDGE PKWY # 1208	FORT MYERS, FL 33903	18-17S-21E	NW/4 NE/4 AND N/2 NW/4
				17-17S-21E	ALL W OF RIVER
2	FISHER, TWYLAH F TRUST & RATZLAFF, STACI LARAE	PO BOX 943	ELKHART, KS 67590	18-17S-21E	W/2 NE/4 NE/4
3	PORTER, CHARLES FAMILY TRUST	PO BOX 635	OTTAWA, KS 66067	18-17S-21E	E/2 NE/4 NE/4
				18-17S-21E	SW/4 NW/4 N OF RIVER
4	MCNISH TRUSTS	3147 NEVADA TERR	OTTAWA, KS 66067	18-17S-21E	MULTIPLE TRACTS
5	KDOT BUREAU OF RIGHT OF WAY	700 SW HARRISON - FL 14	TOPEKA, KS 66603	18-17S-21E	TRACT NE/4
6	LAGALLE, DWAYNE K	2383 OHIO RD	OTTAWA, KS 66067	18-17S-21E	W/2 S&W OF RIVER
				19-17S-21E	NW/4 N OF MIDDLE CREEK
7	BRIGHTWELL, BOBBY H	22523 S FRANKLIN ST	SPRING HILL, KS 66083	19-17S-21E	N/2 NE/4
8	SPRATT, LAURENCE & KATHLEEN	4304 ROCK CREEK RD	RANTOUL, KS 66079	19-17S-21E	S/2 NE/4 LESS TRACT
9	TETER, SHANE M & TURNER, CHELSEA M	2437 UTAH RD	RANTOUL, KS 66079	20-17S-21E	LOT 1 - LANG ESTATES
10	VALDIVIEZ, RONALD P & LISA J	2455 UTAH RD	RANTOUL, KS 66079	20-17S-21E	NW/4 NW/4
11	BROWNRIGG, RODGER & RICK	2110 REDWOOD AVE	EMPORIA, KS 66801	20-17S-21E	NE/4 NW/4
				17-17S-21E	TRACT IN S/2
12	SPRATT, VIVIAN JOANNE TRUST & DIEDIKER, LISA R	1943 PARKER AVE	OSAWATOMIE, KS 66064	17-17S-21E	TRACT IN SW/4
13	LEACH, MARLENE D	35510 W 363 ST	OSAWATOMIE, KS 66064	18-17S-21E	E/2 S OF RIVER
	OPERATOR	MAILING ADDRESS	CITY/STATE/ZIP	SEC-TWP-RNG	PARCEL
14	UTAH OIL	2394 UTAH RD	RANTOUL, KS 66079	17-17S-21E	TRACT IN SW/4 (SPRATT)
				18-17S-21E	E/2 S OF RIVER (JONES)
				20-17S-21E	NW/4 NW/4 (HOBBS)

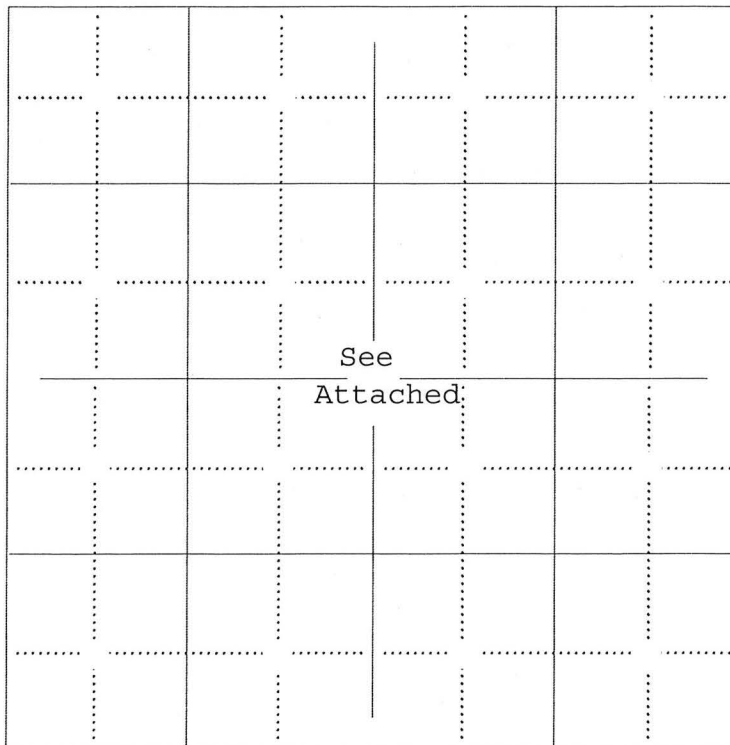
KCC WICHITA  
 NOV 27 2017  
 RECEIVED

**Plat and Certificate of Injection Well Location and Surrounding Acreages**

Operator: JTC Oil, Inc. Location of Well: SE/4 of 18-17S-21E, Franklin County, Kansas  
 Lease: Blunk 1254 feet from ☐ N / ☒ S Line of Section  
 Well Number: I-11 220 feet from ☒ E / ☐ W Line of Section  
 County: Franklin Sec. 18 Twp. 17 S. R. 21 ☒ East ☐ West

**Plat**

Show the following information: applicant injection well, all producing wells, inactive wells, plugged wells, and other wells within a one-half mile radius, all lease boundaries, lease operators, unleased mineral rights owners, well numbers, and producing wells producing formation tops.



KCC WICHITA  
NOV 27 2017  
RECEIVED

applicant well

producing well

plugged injection well

D &amp; A well

other injection well

temporary abandoned well

plugged producer

water supply well

The undersigned hereby certifies that he / she is a duly authorized agent for JTC Oil, Inc., and that all of the information shown herein is true, complete and correct to the best of his / her knowledge.

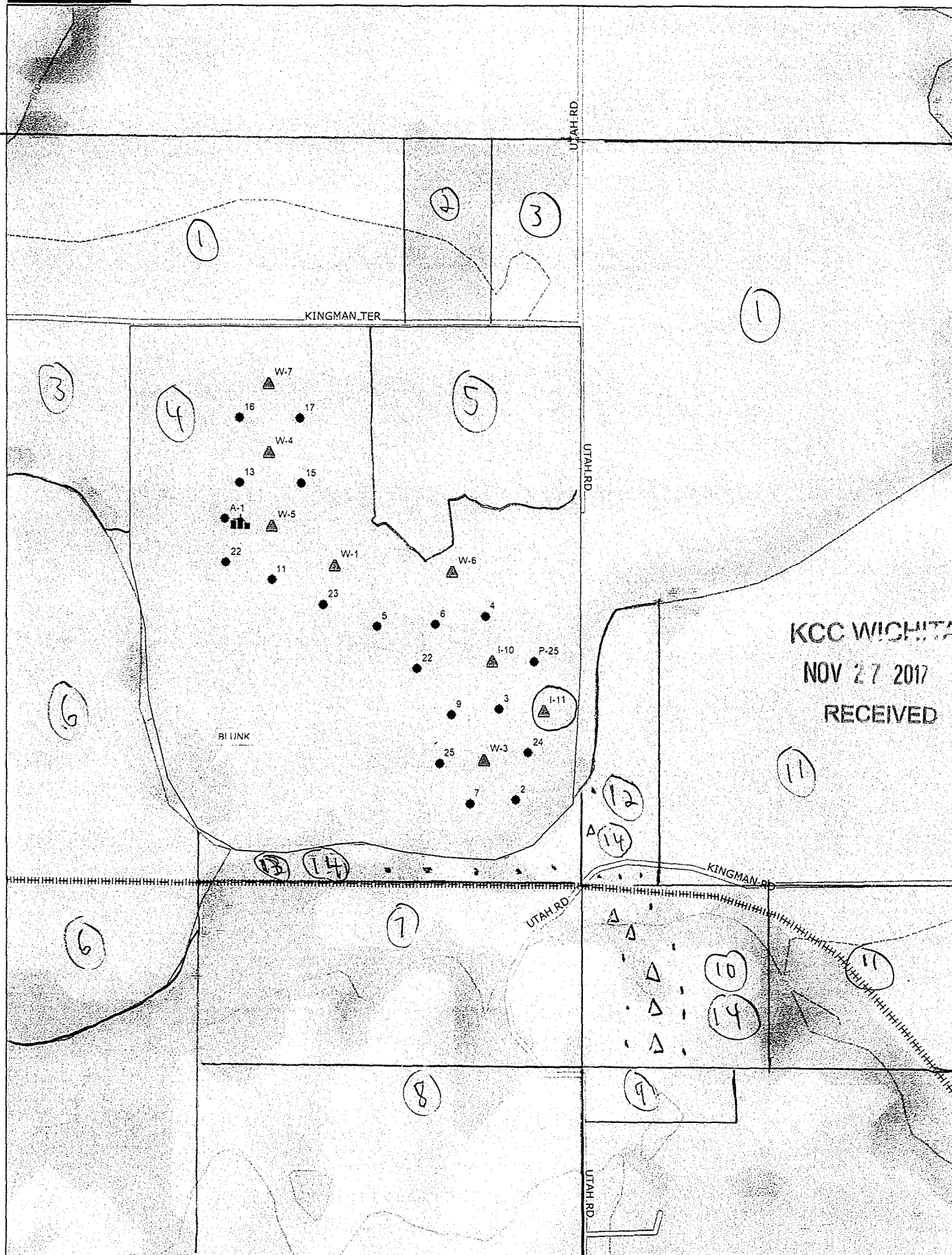
*Justin L. ...*  
Applicant or Duly Authorized Agent

Subscribed and sworn before me this 10 day of November, 2017



*Maureen Elton*  
Notary Public

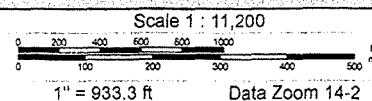
My Commission Expires: 9/18/2018



Data use subject to license.

© DeLorme. Topo North America™ 9.

www.delorme.com





**Affidavit of Notice Served**Re: Application for: InjectionWell Name: Blunk I-11Legal Location: SE/4 of 18-17S-21E, Franklin County, Kansas

The undersigned hereby certifies that he / she is a duly authorized agent for the applicant, and that on the day 10 of November, 2017, a true and correct copy of the application referenced above was delivered or mailed to the following parties:

*Note: A copy of this affidavit must be served as a part of the application.*

Name

Address (Attach additional sheets if necessary)

See Attached

KCC WICHITA  
NOV 27 2017  
RECEIVED

I further attest that notice of the filing of this application was published in the Ottawa Herald, the official county publication of Franklin county. A copy of the affidavit of this publication is attached.

Signed this 10 day of November, 2017

[Signature]  
Applicant or Duly Authorized Agent

Subscribed and sworn to before me this 10 day of November, 2017



[Signature]  
Notary Public

My Commission Expires: 9/18/2018

Protests may be filed by any party having a valid interest in the application. Petitions for protests shall be in writing and shall clearly identify the name and address of the protestant and the title of the application. The petition shall include a clear and concise statement of the direct and substantial interest of the protestant in the proceedings, including the manner in which the protestant may be affected, and the nature, extent, character and grounds of the protest. Protestants shall serve the protest upon the applicant by mail or personal service at the same time or before the protestant files the protest with the Conservation Division. Protests must be filed within 30 days of the publication notice of the application.



Exhibit A - Landowners, Mineral Owners and Operators within 1/2 Mile of Blunk I-10 and I-11					
Blunk Lease - Docket E-22297 - East 3/4 of 18-17S-21E North and East of river					
MAP NUMBER	LANDOWNER	MAILING ADDRESS	CITY/STATE/ZIP	SEC-TWP-RNG	PARCEL
1	GEIGER, CHARLES R TRUST	3426 HANCOCK BRIDGE PKWY # 1208	FORT MYERS, FL 33903	18-17S-21E	NW/4 NE/4 AND N/2 NW/4
				17-17S-21E	ALL W OF RIVER
2	FISHER, TWYLAH F TRUST & RATZLAFF, STACI LARAE	PO BOX 943	ELKHART, KS 67590	18-17S-21E	W/2 NE/4 NE/4
3	PORTER, CHARLES FAMILY TRUST	PO BOX 635	OTTAWA, KS 66067	18-17S-21E	E/2 NE/4 NE/4
				18-17S-21E	SW/4 NW/4 N OF RIVER
4	MCNISH TRUSTS	3147 NEVADA TERR	OTTAWA, KS 66067	18-17S-21E	MULTIPLE TRACTS
5	KDOT BUREAU OF RIGHT OF WAY	700 SW HARRISON - FL 14	TOPEKA, KS 66603	18-17S-21E	TRACT NE/4
6	LAGALLE, DWAYNE K	2383 OHIO RD	OTTAWA, KS 66067	18-17S-21E	W/2 S&W OF RIVER
				19-17S-21E	NW/4 N OF MIDDLE CREEK
7	BRIGHTWELL, BOBBY H	22523 S FRANKLIN ST	SPRING HILL, KS 66083	19-17S-21E	N/2 NE/4
8	SPRATT, LAURENCE & KATHLEEN	4304 ROCK CREEK RD	RANTOUL, KS 66079	19-17S-21E	S/2 NE/4 LESS TRACT
9	TETER, SHANE M & TURNER, CHELSEA M	2437 UTAH RD	RANTOUL, KS 66079	20-17S-21E	LOT 1 - LANG ESTATES
10	VALDIVIEZ, RONALD P & LISA J	2455 UTAH RD	RANTOUL, KS 66079	20-17S-21E	NW/4 NW/4
11	BROWNRIGG, RODGER & RICK	2110 REDWOOD AVE	EMPORIA, KS 66801	20-17S-21E	NE/4 NW/4
				17-17S-21E	TRACT IN S/2
12	SPRATT, VIVIAN JOANNE TRUST & DIEDIKER, LISA R	1943 PARKER AVE	OSAWATOMIE, KS 66064	17-17S-21E	TRACT IN SW/4
13	LEACH, MARLENE D	35510 W 363 ST	OSAWATOMIE, KS 66064	18-17S-21E	E/2 S OF RIVER
	OPERATOR	MAILING ADDRESS	CITY/STATE/ZIP	SEC-TWP-RNG	PARCEL
14	UTAH OIL	2394 UTAH RD	RANTOUL, KS 66079	17-17S-21E	TRACT IN SW/4 (SPRATT)
				18-17S-21E	E/2 S OF RIVER (JONES)
				20-17S-21E	NW/4 NW/4 (HOBBS)

KCC WICHITA  
 NOV 27 2017  
 RECEIVED