

Received
K.A.R. 82-197

AUG 22 2012

KANSAS CORPORATION COMMISSION
TELECOMMUNICATIONS SECTION

Form VSA 1B
July 2006
Form must be Typed
Form must be Signed

KANSAS VIDEO SERVICE AUTHORIZATION
AMENDED, TERMINATION OR TRANSFER APPLICATION

State Corporation Commission
of Kansas

Date: August 22, 2012 Type of Application (Check one): Amended Termination Transfer

Applicant's Name: Google Fiber Kansas, LLC d/b/a: _____

Address 1: 1600 Amphitheatre Parkway Phone: 650-253-0000

Address 2: _____

City: Mountain View State: CA Zip: 64043

Federal Employer Identification Number (FEIN): _____

Authorizing Docket: 12-GFKC-643-VSA Date: March 16, 2012

For Amended Application:

If applicable as an attachment, identify the municipalities and provide a legal description of the service area footprint(s) to be served using Section, Township and Range references. Include the attached description on a computer disc in ESRI compatible format (.E00, or .shp) with a defined projection file. Each footprint should clearly state the date by which the provider will pass 100% of the encompassed households. Multiple service areas may be included.

For Termination Application:

Effective date of Termination: _____

For Transfer Application:

(A transfer application will require a companion Initial or Amended application from the receiving entity, as appropriate.)

Name: _____ d/b/a: _____

Contact Name: _____ Phone: _____

Address 1: _____

Address 2: _____

City: _____ State: _____ Zip: _____

Federal Employer Identification Number (FEIN): _____


Successor's Authorizing VSA docket: _____, Date: _____

Successor's serving area footprint changes? Yes No

If yes, the successor's VSA authorization must be amended detailing the changed footprint.


Effective date of Transfer: _____

For All Applications:

By submitting this application, the applicant agrees that it may not deny access to service to any group of potential residential subscribers because of the income of the residents in the local area in which such group resides. Initial indicating concurrence: 

Verification

I, Milo Medin, of lawful age, and being first duly sworn, now state: As an officer of the Applicant, I am authorized to do and hereby make the above commitments. I further affirm that all statements made above are true and correct to the best of my knowledge and belief.



Signature

Manager, Google Fiber Kansas, LLC

Title

Google Fiber Kansas, LLC
Amendment No. 1 to Kansas Video Service Authorization
Authorized in Docket No. 12-GFKC-643-VSA

ATTACHMENT 1: Identification of Municipalities and Legal Description of Service Area Footprints

SECTION-TOWNSHIP-RANGE REFERENCES

WESTWOOD

A tract of land being the city limit of Westwood, lying within the northern part of the North Half of Section 2, Township 12 South, Range 25 East and all of the Northeast Quarter and most of the northern part and some of the southern part of Southeast Quarter of Section 3, Township 12 South, Range 25 East, Johnson County, Kansas as recorded in Ord. No. 304, dated December 23, 1960.

WESTWOOD HILLS

A tract of land being the city limit of Westwood Hills, lying within the southern part of the North Half of Section 2, Township 12 South, Range 25 East, Johnson County, Kansas as recorded as Document No. 387254 in Book 41 at Page 549, dated August 2, 1949.

MISSION WOODS

A tract of land being the city limit of Mission Woods, lying within all of the northern part and some of the southern part of the South Half of Section 2, Township 12 South, Range 25 East and part of the Southeast Quarter of Section 3, Township 12 South, Range 25 East, Johnson County, Kansas.

Google intends to make service available to all customers in the footprints described above within five (5) years of the date this amended application is approved.

MAP OF FOOTPRINT

See Attached Map

**METES AND BOUNDS DESCRIPTION OF THE AMENDED VIDEO
FOOTPRINT AREA**

See Attached and enclosed CD-ROM

**LEGAL DESCRIPTION
CITY of MISSION WOODS
JOHNSON COUNTY
KANSAS**

A tract of land being the city limit of Mission Woods, lying within the South Half of Fractional Section 2 and a part of the Southeast Quarter of Section 3, all in Township 12 South, Range 25 East, Johnson County, Kansas, and being more particularly described as follows:

Note: Bearings and distances are taken from the Johnson County's AIMS website and presented here for clarity only. Bearings and distances are secondary to the calls and are in support of the descriptions.

Beginning at the Southeast corner of Government Lot 2 of Fractional Section 2, Township 12 South, Range 25 East said point also being on the State Line between Kansas and Missouri;

Thence South $01^{\circ} 51' 30''$ East 1316.04 feet plus or minus on said State Line and along State Line;

Thence South $87^{\circ} 50' 40''$ West 599.71 feet plus or minus on the north line of the South Half of the South Half of said Fractional Section 2 and the common line between the City of Mission Woods and City of Mission Hills to a point being the southeast corner of Lot 4 of recorded subdivision Holmesland;

Thence South $02^{\circ} 09' 28''$ East 104.90 feet plus or minus on the east line of the recorded subdivision of Mission Woods and the common line between the City of Mission Woods and City of Mission Hills to a point being the south easterly corner of Lot 1 on said Mission Woods;

Thence South $67^{\circ} 19' 37''$ West 11.48 feet plus or minus on the common line between the City of Mission Woods and City of Mission Hills to a point at the beginning of a curve concave to the Southeast and having a radius of 395.15 feet;

Thence on the common line between the City of Mission Woods and City of Mission Hills and the perimeter of said Mission Woods, southwesterly on an arc length of 146.21 feet plus or minus on said curve tangent to the last described course to the point of beginning of a compound curve concave to the Southeast and having a radius of 600.00 feet;

Thence on the common line between the City of Mission Woods and City of Mission Hills and the perimeter of said Mission Woods and southwesterly on an arc length of 162.66 feet on said curve;

Thence South $30^{\circ} 35' 39''$ West 35.00 feet plus or minus, tangent to the last described curve on the common line between the City of Mission Woods and City of Mission Hills and the perimeter of said Mission Woods;

Thence South $35^{\circ} 16' 19''$ West 399.95 feet plus or minus on the common line between the City of Mission Woods and City of Mission Hills and the perimeter of said Mission Woods to the beginning of a curve concave to the Northwest and having a radius of 3930.88 feet ;

Thence on the common line between the City of Mission Woods and City of Mission Hills and the perimeter of said Mission Woods and southwesterly on an arc length of 95.29 feet on said curve, tangent to the last described course to the point of beginning of a reverse curve concave to the Southeast and having a radius of 1300.00 feet;

Thence on the common line between the City of Mission Woods and City of Mission Hills and the perimeter of said Mission Woods southwesterly on an arc length of 73.74 feet on said curve to the point of beginning of a compound curve concave to the Southeast and having a radius of 300.00 feet;

Thence on the common line between the City of Mission Woods and City of Mission Hills and the perimeter of said Mission Woods and southwesterly on an arc length of 87.05 feet on said curve to the point of beginning of a reverse curve concave to the Northwest and having a radius of 72.00 feet;

Thence on the common line between the City of Mission Woods and City of Mission Hills and the perimeter of said Mission Woods and westerly on an arc length of 95.60 feet on said curve;

Thence North 89° 02' 37" West 206.01 feet plus or minus on the common line between the City of Mission Woods and City of Mission Hills and the perimeter of said Mission Woods;

Thence South 85° 58' 08" West 342.49 feet plus or minus on the common line between the City of Mission Woods and City of Mission Hills and the perimeter of said Mission Woods to the beginning of a non-tangent curve concave to the Northeast and having a radius of 100.00 feet;

Thence on the common line between the City of Mission Woods and City of Mission Hills and the perimeter of said Mission Woods an arc length of 52.24 feet on said curve;

Thence North 04° 05' 59" West 450.70 feet plus or minus on the common line between the City of Mission Woods and City of Mission Hills and the perimeter of said Mission Woods;

Thence North 26° 51' 51" East 58.31 feet plus or minus on the common line between the City of Mission Woods and City of Mission Hills and the perimeter of said Mission Woods;

Thence North 04° 05' 59" West 217.00 feet plus or minus on the common line between the City of Mission Woods and City of Mission Hills and the perimeter of said Mission Woods;


Thence North 34° 33' 55" West 59.17 feet plus or minus on the common line between the City of Mission Woods and City of Mission Hills and the perimeter of said Mission Woods;

Thence North 01° 54' 26" West 92.28 feet plus or minus on the common line between the City of Mission Woods and City of Mission Hills and the perimeter of said Mission Woods to a point on the centerline of US Highway No. 50 also known as Shawnee Mission Parkway and the north line of the Southeast Quarter of the Southeast Quarter of said Section 3;

Thence North 88° 01' 31" East 671.68 feet plus or minus on the common line between the City of Mission Woods and City of Westwood and on the north line of the Southeast Quarter of the Southeast Quarter of said Section 3 to a point on the east line of said Section 3 and the centerline of Rainbow Boulevard;

Thence North 02° 14' 20" West 1325.05 feet plus or minus on the common line between the City of Mission Woods and City of Westwood and the east line of said Section 3 and along the centerline of Rainbow Boulevard to a point being the northeast corner of the Southeast Quarter of said Section 3;

Thence North 87° 49' 28" East 1241.27 feet plus or minus on the common line between the City of Mission Woods and City of Westwood Hills and the north line of the Government Lot 3 of said Fractional Section 2 to the point of beginning.



**LEGAL DESCRIPTION
CITY of WESTWOOD
JOHNSON COUNTY
KANSAS**

A tract of land being known as the City of Westwood, being a part of the North Half of Fractional Section 2, all of the Northeast Quarter of Section 3 and a part of the Southeast Quarter of Section 3, all in Township 12 South, Range 25 East, Johnson County, Kansas, and the limits of said City of Westwood being more particularly described as follows:

Note 1: Reference Ordinance No. 304 declaring the boundary lines of the City of Westwood, Kansas.

Note 2: Bearings and distances are taken from the Johnson County's AIMS website and presented here for clarity only. Bearings and distances are secondary to the calls and are in support of the descriptions.

Beginning at a point being the intersection of 47th Street (Platted as Abbott Avenue) and Rainbow Boulevard (Platted as Hudson Avenue), said point being the northeast corner of the Northeast Quarter of said Section 3, and on the common line between the City of Westwood, Johnson County and City of Kansas City, Wyandotte County, Kansas:

Thence North 87° 47' 01" East 1278.75 feet plus or minus, on said common line, also the north line of Government Lot 1 of said Fractional Section 2 and the north line of Westport View a recorded subdivision in the Register of Deeds Office in Johnson County, to a point at the intersection of said common line with the State Line between Kansas and Missouri;

Thence South 01° 24' 44" East 1185.87 feet plus and minus, on said State Line and along State Line Road to a point of intersection with the easterly prolongation of the south line of Lot 122 on the recorded subdivision Westport Annex;

Thence South 87° 48' 55" West 1232.91 feet plus or minus, on a line parallel to and 110 feet north of the north right of way line of 48th Terrace (Platted as Swartzel Street) said line being the common line between City of Westwood and City of Westwood Hills, to northwest corner of Lot 94 on said Westport Annex and the easterly right of way line of said Rainbow Boulevard;

Thence South 02° 12' 19" East 112.00 feet plus or minus on said easterly right of way line and said common line between City of Westwood and City of Westwood Hills;

Thence South 87° 50' 21" West 28.67 feet plus or minus on said common line between City of Westwood and City of Westwood Hills to a point on the east line of said Section 3 said point being the Southeast corner of the Northeast Quarter of the Northeast Quarter of said Section 3;

Thence South 02° 14' 20" East 1294.31 feet plus or minus on said east line of Section 3 and along said Rainbow Boulevard and the common line between City of Westwood and City of Westwood Hills to a point being the Northeast corner of the Southwest Quarter of said Section 3 and the intersection of the centerlines of said Rainbow Boulevard and 50th Terrace;

Thence continuing South 02° 14' 20" East 1325.05 feet plus or minus on said east line of Section 3 and along said Rainbow Boulevard and the common line between City of Westwood and City of Mission Woods to a point being the Northeast corner of the Southeast Quarter of the

Southeast Quarter of said Section 3 and the intersection of the centerlines of said Rainbow Boulevard and Shawnee Mission Parkway also known as US Highway No. 50;

Thence South $88^{\circ} 01' 31''$ West 657.01 feet plus and minus on the North line of the Southeast Quarter of the Southeast Quarter of said Section 3, along the centerline of Shawnee Mission Parkway and the common line between City of Westwood and City of Mission Woods;

Thence continuing South $88^{\circ} 01' 31''$ West 510.92 feet plus or minus on the North line of the Southeast Quarter of the Southeast Quarter of said Section 3, along the centerline of Shawnee Mission Parkway and the common line between City of Westwood and City of Mission Hills to a point on the southerly prolongation of the east line of Lot 3 on the recorded subdivision Mills Subdivision;

Thence North $01^{\circ} 56' 03''$ West 290.73 feet plus or minus on the east line of Lot 3 on the recorded subdivision Mills Subdivision and the northerly prolongation of said east line and the common line between City of Westwood and City of Fairway;

Thence North $47^{\circ} 19' 15''$ West 28.13 feet plus or minus on the common line between City of Westwood and City of Fairway;

Thence South $87^{\circ} 57' 45''$ West 130.00 feet plus or minus on the common line between City of Westwood and City of Fairway to a point on the easterly right of way line of Belinder Avenue;

Thence North $61^{\circ} 36' 24''$ West 31.01 feet plus or minus on the common line between City of Westwood and City of Fairway to a point on the westerly right of way line of Belinder Avenue;

Thence South $87^{\circ} 48' 11''$ West 1096.36 feet plus or minus on the north line of Lot 13 and part of Lot 20 on the recorded subdivision Holmesland and the common line between City of Westwood and City of Fairway to a point being the northwest corner of Lot 4 on the recorded subdivision Keller's Addition;

Thence South $02^{\circ} 16' 16''$ East 310.15 feet plus or minus on the west line on the recorded subdivision Keller's Addition and the common line between City of Westwood and City of Fairway to a point on the north right of way line of 53rd Street and the south line of Lot 20 on the recorded subdivision Holmesland;

Thence South $87^{\circ} 49' 44''$ West 167.02 feet plus or minus on the north right of way line of 53rd Street and the south line of Lot 20 on the recorded subdivision Holmesland and the common line between City of Westwood and City of Fairway to a point being the southwest corner of said Lot 20;

Thence North $02^{\circ} 14' 13''$ West 640.89 feet plus or minus on the east right of way line of Mission Road and the west line of Lots 20 and 19 on the recorded subdivision Holmesland and the common line between City of Westwood and City of Roeland Park to a point being the southwest corner of Lot 1 on the recorded subdivision Old Mission Estates;

Thence South $87^{\circ} 45' 33''$ West 19.69 feet plus or minus on the westerly prolongation of the south line of said Lot 1 to a point on the east line of the Southeast Quarter of said Section 3;

Thence North $02^{\circ} 30' 40''$ West 3251.67 feet plus or minus on east line of the East Half of said Section 3, the common line between City of Westwood and City of Roeland Park and along the centerline of Mission Road to a point being the Northwest corner of the Northeast Quarter of

said Section 3 and a point on the common line between the City of Westwood, Johnson County and City of Kansas City, Wyandotte County, Kansas;

Thence North 87° 44' 36" East 2655.95 feet plus or minus on the north line of the Northeast Quarter of said Section 3, the common line between the City of Westwood, Johnson County and City of Kansas City, Wyandotte County, Kansas and along the centerline of 47th Street to the Point of Beginning.

All subject to survey.



LEGAL DESCRIPTION
CITY of WESTWOOD HILLS
JOHNSON COUNTY
KANSAS

A tract of land being known as the City of Westwood Hills, being a part of the North Half of Fractional Section 2, Township 12 South, Range 25 East, Johnson County, Kansas, and the limits of said City of Westwood Hills being more particularly described as follows:

Note 1: Reference recorded document Book 41 Pages 549 – 551 reciting the boundary lines of the City of Westwood Hills, Kansas.

Note 2: Bearings and distances are taken from the Johnson County's AIMS website and presented here for clarity only. Bearings and distances are secondary to the calls and are in support of the descriptions.

Beginning at the Southeast corner of Government Lot 2 of Fractional Section 2, Township 12 South, Range 25 East said point also being on the State Line between Kansas and Missouri;

Thence South $87^{\circ} 49' 28''$ West 1241.27 feet plus or minus on south line of Government Lot 2 of said Fractional Section 2, the common line between the City of Westwood Hills and City of Mission Woods and along 50th Terrace to a point being the southwest corner of Government Lot 2 of said Fractional Section 2 and the center of Rainbow Boulevard (Platted as Hudson Road);

Thence North $02^{\circ} 14' 20''$ West 1294.31 feet plus or minus on the West line of Government Lot 2 of said Fractional Section 2, the common line between the City of Westwood Hills and City of Westwood and along the centerline of Rainbow Boulevard;

Thence North $87^{\circ} 50' 21''$ East 28.67 feet plus or minus on said common line between City of Westwood Hills and City of Westwood to a point on the east right of way line of Rainbow Boulevard;

Thence North $02^{\circ} 12' 19''$ East 112.00 feet plus or minus on said easterly right of way line and said common line between City of Westwood Hills and City of Westwood to a point being the northwest corner of Lot 54 on the recorded subdivision Westport Annex;

Thence North $87^{\circ} 48' 55''$ East 1232.91 feet plus or minus on a line parallel to and 110 feet north of the north right of way line of 48th Terrace (Platted as Swartzel Street) said line being the common line between City of Westwood Hills and City of Westwood to a point on said State Line and the point of intersection with the easterly prolongation of the south line of Lot 122 on the recorded subdivision Westport Annex;

Thence South $01^{\circ} 24' 44''$ East 1406.63 feet plus or minus on said State Line and along State Line Road to the Point of Beginning.



Polsinelli Shughart^{PC}

Frank A. Caro Jr.
(913) 234-7409
fcaro@polsinelli.com

6201 College Boulevard, Suite 500
Overland Park, KS 66211
(913) 451-8788
Fax: (913) 451-6205
www.polsinelli.com

August 22, 2012

VIA HAND DELIVERY

Received
on

'AUG 22 2012

Ms. Patrice Petersen-Klein
Executive Director
Kansas Corporation Commission
1500 SW Arrowhead Road
Topeka, KS 66604

by
State Corporation Commission
of Kansas

**Re: Docket No. 12-GFKC-643-VSA – Kansas Video Service Authorization –
Google Fiber Kansas LLC Amended Application**

Dear Ms. Petersen-Klein:

As required by K.A.R. 82-15-1, enclosed is an original and seven copies of an amended application of a Kansas Video Service Authorization (including a CD-ROM) from Google Fiber Kansas, LLC (“Google”). The Amended Google Video Service Authorization Application adds additional territories to the service area footprint that was contained in Google’s original application in Docket No. 12-GFKC-643-VSA. These new additional territories include the following communities: Westwood Hills, Mission Woods, and Westwood.

In addition, we have also enclosed the filing fee of \$250 for an Amended Application.

Check # 15967
\$ 250.00


Chicago Dallas Denver Edwardsville Jefferson City Kansas City Los Angeles New York
Overland Park Phoenix St. Joseph St. Louis Springfield Topeka Washington, DC Wilmington DE

In California, Polsinelli Shughart LLP

August 22, 2012
Page 2

Please file stamp the extra copy of the Application and transmittal letter. Thank you for your assistance and attention to this matter. Please let us know if you have any questions.

Sincerely,

A handwritten signature in black ink, appearing to read "Frank A. Caro Jr.", written in a cursive style.

Frank A. Caro Jr.

FAC:bks

Encl.

cc: Joe Faber, Esq.
Megan Stull, Esq.