

KANSAS CORPORATION COMMISSION
 OIL & GAS CONSERVATION DIVISION

Form U-1
 November 2011
 Form must be Typed
 Form must be Signed
 All blanks must be Filled

APPLICATION FOR INJECTION WELL

12-CONS-238-CUTC

Disposal

Enhanced Recovery: Repressuring
 Waterflood
 Tertiary

Date: 02/24/12

Operator License Number: 34357

Operator: Atlas Operating LLC

Address: 15603 Kuykendahl, Suite 200
Houston, Texas 77090-3655

Contact Person: Zafar ullah

Phone: 281-893- 9400

Email: Zafar@pecogas.com

RECEIVED

FEB 27 2012

KCC WICHITA

Permit Number: 0-31,119 2-RK

API Number: 15-095-22241-00

Well Location

E/2 - SE - SW - SE Sec. 30 Twp. 29 S. R. 9 E W

330 feet from N / S Line of Section

1420 feet from E / W Line of Section

GPS Location: Lat: 37.4867019, Long: -98.3414996
(e.g. xx.xxxxx) (e.g. -xxx.xxxxx)

Datum: NAD27 NAD83 WGS84

Lease Description: E/2 Sec 30 T29 S R 9W

Cypress Lease

Lease Name: Cypress Well Number: 1

Field Name: Goetz

County: Kingman

Deepest Usable Water

Formation: _____

Depth to Bottom of Formation: 180'

Check One: Old Well Being Converted Newly Drilled Well Well to be Drilled

Surface Elevation: 1628 feet Well Total Depth: 4557 feet Plug Back Depth: 4527 feet

Datum of top of injection formation: -2765(V);-2838 S feet (reference mean sea level)

Injection Formation Description:

Name	top / bottom	perf / open hole	depth
Viola	4393 / 4460	Perf at	4420 to 4448 feet
Simpson Sand	4466 / 4507	Perf at	4469 to 4505 feet

List of Wells/Facilities Supplying Produced Saltwater or Other Fluids Approved by the Conservation Division:

(attach additional sheets if necessary)

Lease Operator	Lease/Facility Name	Lease/Facility Description	Well ID & Spot Location
1. Atlas Operating LLC	Cypress	E/2 Sec 30-29-9W	# 2 SW SW NE 30-29-9W
2. _____	_____	_____	#3&5 E/2 NE SE 30-29-9W
3. _____	_____	_____	#4 NE SE NE 30-29-9W

Producing Formation	Strata Depth	Total Dissolved Solids (if available)
1. Mississippi	4120 to 4250 feet	_____ mg/l
2. Viola	4370 to 4415 feet	_____ mg/l
3. Simpson	4430 to 4460 feet	_____ mg/l

Maximum Requested Liquid Injection Rate: 5500 bbls / day; or

Maximum Requested Gas Injection Rate: _____ scf / day. Type of Gas: _____

Maximum Requested Injection Pressure: 1150 psig

KCC CONSERVATION PAID

FEB 28 2012

AMT. \$ 200⁰⁰

#1072

**KANSAS CORPORATION COMMISSION
OIL & GAS CONSERVATION DIVISION
APPLICATION FOR INJECTION WELL**

Form U-1
November 2011
**Form must be Typed
Form must be Signed
All blanks must be Filled**

Disposal

Enhanced Recovery: Repressuring
 Waterflood
 Tertiary

Date: 02/24/12

Operator License Number: 34357 Exp 3/30/12

Operator: Atlas Operating LLC

Address: 15603 Kuykendahl, Suite 200
Houston, Texas 77090-3655
Joseph Schaefer

Contact Person: Zafar ullah (cc)

Phone: 281-893-9400

Email: Zafar@pecogas.com

Permit Number: D-31,119 2-RK

API Number: 15-095-22241-00-00

Well Location

E/2 - SE - SW - SE Sec. 30 Twp. 29 S. R. 9 E W

330 feet from N / S Line of Section
1420 feet from E / W Line of Section

GPS Location: Lat: 37.4867019, Long: -98.3414996
(e.g. xx.xxxxx) (e.g. -xxx.xxxxx)

Datum: NAD27 NAD83 WGS84

Lease Description: E/2 Sec 30 T29 S R 9W
Cypress Lease

Lease Name: Cypress Well Number: 1

Field Name: Goetz

County: Kingman

Deepest Usable Water

Formation: _____

Depth to Bottom of Formation: 180'

Check One: Old Well Being Converted Newly Drilled Well Well to be Drilled

Surface Elevation: 1628 feet Well Total Depth: 4557 feet Plug Back Depth: 4527 feet

Datum of top of injection formation: -2765(V); -2838 S feet (reference mean sea level)

Injection Formation Description:

Name	top / bottom	perf / open hole	depth
Viola	4393 / 4460	Perf at 4420	to 4448 feet
Simpson Sand	4466 / 4507	Perf at 4469	to 4505 feet

List of Wells/Facilities Supplying Produced Saltwater or Other Fluids Approved by the Conservation Division:
(attach additional sheets if necessary)

Lease Operator	Lease/Facility Name	Lease/Facility Description	Well ID & Spot Location
1. Atlas Operating LLC	Cypress	E/2 Sec 30-29-9W	# 2 SW SW NE 30-29-9W
2. _____	_____	_____	#3&5 E/2 NE SE 30-29-9W
3. _____	_____	_____	#4 NE SE NE 30-29-9W

Producing Formation	Strata Depth	Total Dissolved Solids (if available)
1. Mississippi	4120 to 4250 feet	_____ mg/l
2. Viola	4370 to 4415 feet	_____ mg/l
3. Simpson	4430 to 4460 feet	_____ mg/l

Maximum Requested Liquid Injection Rate: 5500 bbls / day; or

Maximum Requested Gas Injection Rate: _____ scf / day. Type of Gas: _____

Maximum Requested Injection Pressure: 1150 psig

RECEIVED

FEB 27 2012

Mail to: KCC - Conservation Division, 130 S. Market - Room 2078, Wichita, Kansas 67202

KCC WICHITA
200.000 1072

Well Completion

Type: Tubing & Packer Packerless Tubingless

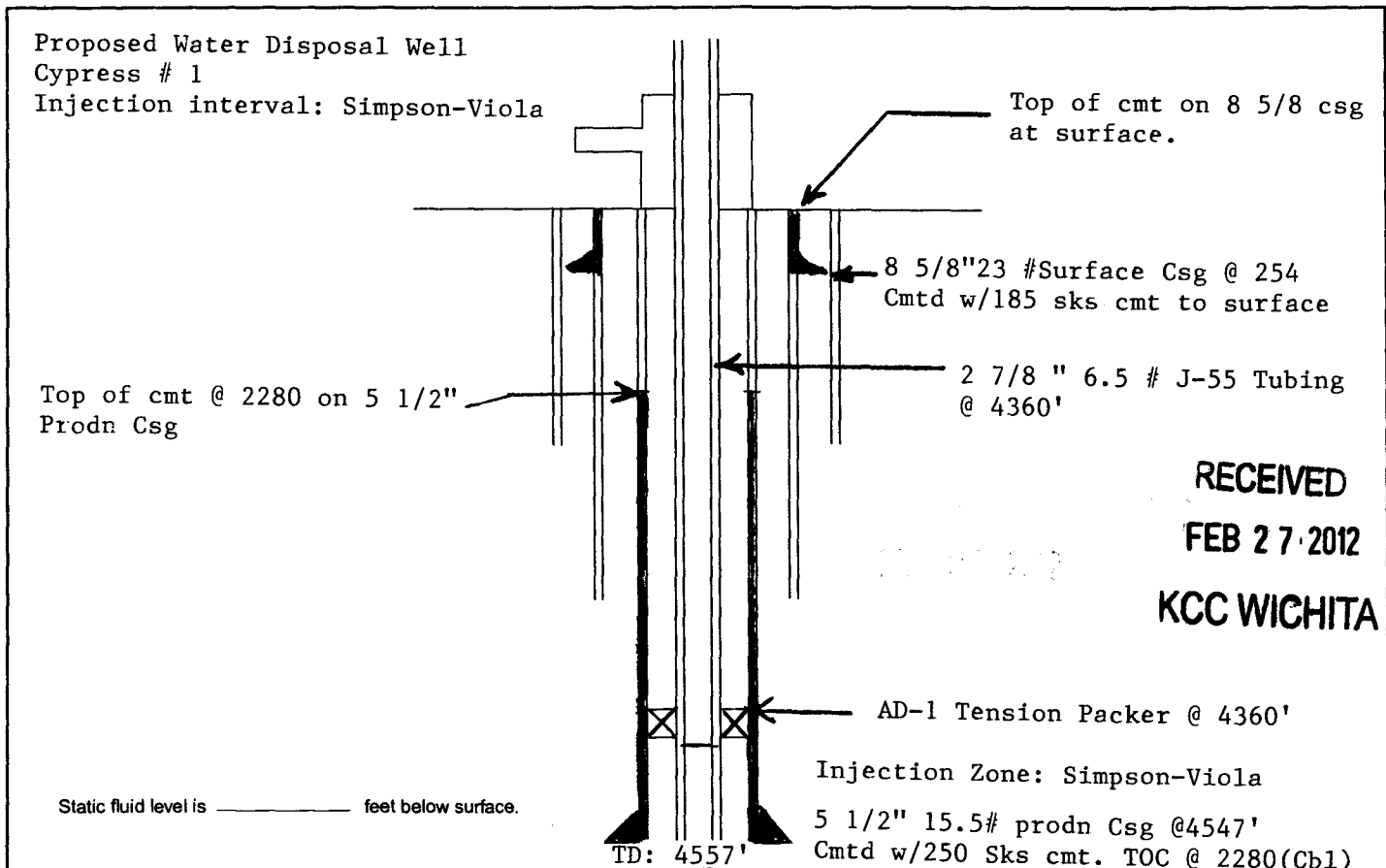
	Conductor	Surface	Intermediate	Production	Tubing
Size		8 5/8		5 1/2	2 7/8
Setting Depth		254		4547	4360
Amount of Cement		185 Sks		250 Sks	
Top of Cement		surface		2280	
Bottom of Cement		254		4547	

If Alternate II cementing, complete the following:

Perforations / D.V. Tool at None feet, cemented to _____ feet with _____ sx.
 Tubing: Type 2 7/8 Grade J-55
 Packer: Type Ad-1 or Lok set Tension Packer Depth 4360
 Annulus Corrosion Inhibitor: Type KCL treated fluid Concentration _____
 List Logs Enclosed: CBL

Well Sketch

(To sketch installation, darken the appropriate lines, indicate cement, and show depths.)



RECEIVED
FEB 27 2012
KCC WICHITA

Offset Operators, Unleased Mineral Owners and Landowners acreage
(Attach additional sheets if necessary)

Name:

Legal Description of Leasehold:

- 1. John D. Gagnon Enterprises (surface)
- 2. Walter Henning
- 3. Deloris Goetz
- 4. Darlene D Goetz
- 5. Alta B Liebl
- 6. Ronald & Alta Liebl
- 7. Randal Goetz
- 8. S G & Rose Adelhardt
- 9. R A Goetz
- 10 Messenger Petroleum, Inc.

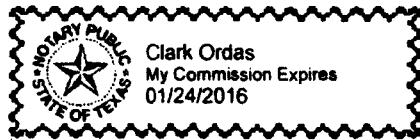
- E/2 Sec 30 Sec 30 T 29 S R 9 W
- NW /4 Sec 30 T 29 S R 9 W
- SE/4 Sec 30 T 29 S R 9 W
- N/2 NW/ 4 Sec 31 T 29 S R 9 W
- SW/4 & S/2 of NW /4 of Sec 31 T 29 S R 9 W
- NE/4 Sec 31 T 29 S R 9 W
- NW/4 NW/4 Sec 32 T 29 R 9 W
- NW SW NW Sec 32 T29 S R 9 W
- SW SW Sec 29 T 29 S R 9 W
- W/2 Sec 29 T29 S R 9 W

I hereby certify that the statements made herein are true and correct to the best of my knowledge and belief.

[Handwritten Signature]

Applicant or Duly Authorized Agent

Subscribed and sworn before me this 24 th day of February, 2012



Clark Ordas

Notary Public

My Commission Expires: 01-24-2016

Instructions:

1. Fully complete application, including page 4 (plat map) showing subject well and all known oil, gas and input wells, including wells being drilled, inactive wells, or dry holes, within one-half mile. Show lease names and operators or unleased mineral rights owners of all lands within one-half mile. Show well numbers and elevations of producing formation tops.
2. Attach some type of log (drillers log, electric log, etc.).
3. Attach some type of verification of cementing for surface casing, longstring, D.V. tool, perforations, etc. (Cement ticket and job log, bond log, etc.)
4. Attach Affidavit of Notice.
5. Fill in schematic drawing of subsurface facilities including: size, setting depth, amount of cement, measured or calculated tops of cement for each of surface, intermediate (if any) and production casing; size and setting depth of tubing and packer; geological zone of injection showing top and bottom of injection interval.
6. The original and one copy of the application and all attachments shall be mailed to the State Corporation Commission, Conservation Division.
7. Deliver or mail one (1) copy of the application to the landowner on whose land the injection well is located and to each operator or lessee of record and each unleased mineral rights owner within one-half mile of the applicant well.
8. Approval of this application, if granted, is valid only as long as there are no substantial changes in operation set forth in the application. A substantial change requires the approval of a new application. **No injection well may be used without prior written authorization.**
9. All application fees must accompany the application.

RECEIVED

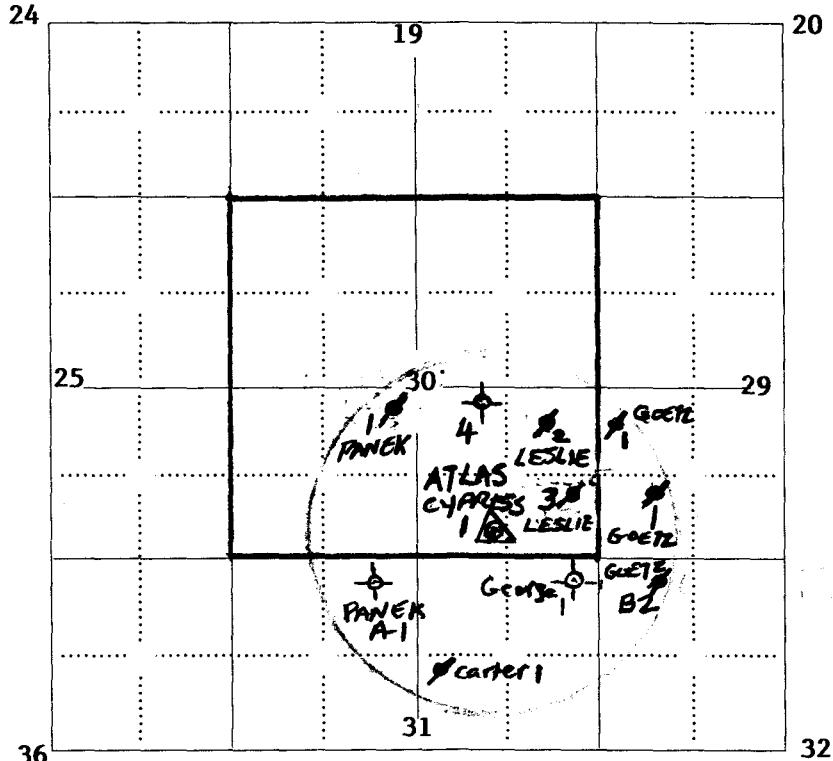
FEB 27 2012

KCC WICHITA

Plat and Certificate of Injection Well Location and Surrounding Acreages

Operator: Atlas Operating LLC Location of Well: E/2 NE SE NW Sec 30 T29 S R 9 W
 Lease: Cypress 330 feet from N / S Line of Section
 Well Number: 1 1420 feet from E / W Line of Section
 County: Kingman Sec. 30 Twp. 29 S. R. 9 East West

Plat
 Show the following information: applicant injection well, all producing wells, inactive wells, plugged wells, and other wells within a one-half mile radius, all lease boundaries, lease operators, unleased mineral rights owners, well numbers, and producing wells producing formation tops.

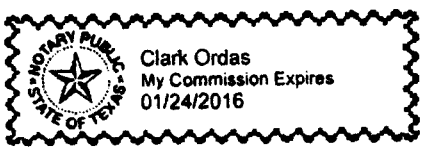


- applicant well
- producing well
- plugged injection well
- D & A well
- other injection well
- temporary abandoned well
- plugged producer
- water supply well

The undersigned hereby certifies that he / she is a duly authorized agent for ATLAS OPERATING LLC, and that all of the information shown herein is true, complete and correct to the best of his / her knowledge.

Applicant or Duly Authorized Agent

Subscribed and sworn before me this 23 rd day of February 2012



Clark Ordas
 Notary Public
 My Commission Expires: 01-24-2016

RECEIVED
 FEB 27 2012

KCC WICHITA

Affidavit of Notice Served

Re: Application for: Atlas Operating LLC
Well Name: Cypress # 1 Legal Location: E/2 SE SW SE Sec 30 T 29 S R 9 W

The undersigned hereby certifies that he / she is a duly authorized agent for the applicant, and that on the day 24 th of February, 2012, a true and correct copy of the application referenced above was delivered or mailed to the following parties:

Note: A copy of this affidavit must be served as a part of the application.

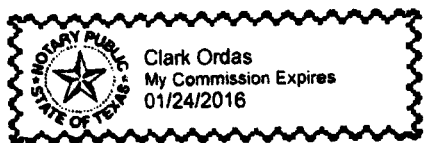
Name	Address (Attach additional sheets if necessary)
John D Gagnon Enterprises LLC	3510 N. Ridge Road# 500 ,Wichita , Kansas 67205
Walter Hennig	1746 N. Nevada Wichita, Kansas 67212
Darlene D Goetz	1810 S Main Street Kingman, Kansas 67068
Deloris Goetz	1810 S Main Street, Kingman, Kansas 67068
Alta Liebl	12913 SW 160 th Ave. Nashville, Kansas 67112
Ronald & Alta Liebl	12913 SW 160 th Ave., Nashville, Kansas 67112
S G & Rose Adelhardt	13545 SW 80 th Street, Nashville, Kansas 67112
R A Goetz	12748 SW 110 th ST Zenda, Kansas 67159
Randall Goetz	2301 N HWY 14 , Kingman Kansas 67068
Messenger Petroleum, Inc	525 S Main St., Kingman, Kansas 67068

I further attest that notice of the filing of this application was published in the Kingman Leader-Courier, the official county publication of Kingman county. A copy of the affidavit of this publication is attached.

Signed this 24 rd day of February, 2012

[Signature]
Applicant or Duly Authorized Agent

Subscribed and sworn to before me this 24 th day of February, 2012



Clark Ordas
Notary Public
My Commission Expires: 01-24-2016

RECEIVED
FEB 27 2012
KCC WICHITA

Protests may be filed by any party having a valid interest in the application. Petitions for protests shall be in writing and shall clearly identify the name and address of the protestant and the title of the application. The petition shall include a clear and concise statement of the direct and substantial interest of the protestant in the proceedings, including the manner in which the protestant may be affected, and the nature, extent, character and grounds of the protest. Protestants shall serve the protest upon the applicant by mail or personal service at the same time or before the protestant files the protest with the Conservation Division. Protests must be filed within 30 days of the publication notice of the application.

