

2018-08-21 14:52:26

Kansas Corporation

Commission

/s/ Lynn M. Retz

Form U-1
November 2011

Form must be Typed

Form must be Signed

All blanks must be Filled

KANSAS CORPORATION COMMISSION
OIL & GAS CONSERVATION DIVISION

APPLICATION FOR INJECTION WELL

19-CONS-3078-CUIC

Disposal ☒Enhanced Recovery: ☐ Repressuring☐ Waterflood☐ Tertiary

Date: 7/12/18

Operator License Number: 30742 Exp. 06/30/19

Operator: Palomino Petroleum, Inc.

Address: 4924 SE 84th St.,

Newton, KS 67114

Klee Robert Watchaus

Contact Person: Nicholas Gerstner (cc)

Phone: (316) 799-1000

Email: nick@ppiks.com

Permit Number: D-32,693

API Number: N/A

Well Location

NE - NE - SW - SW Sec. 23 Twp. 17 S. R. 26 ☐ E ☒ W1105 feet from ☐ N / ☒ S Line of Section1192 feet from ☐ E / ☒ W Line of Section

GPS Location: Lat: (e.g. xx.xxxx), Long: (e.g. -xxx.xxxx)

Datum: ☐ NAD27 ☐ NAD83 ☐ WGS84

Lease Description: SW/4 Sec. 23-17S-26W

Lease Name: Carter Trust SWD Well Number: 1

Field Name: None

County: Ness

Deepest Usable Water

Formation: Dakota

Depth to Bottom of Formation: 960

Check One: ☐ Old Well Being Converted ☐ Newly Drilled Well ☒ Well to be Drilled

Surface Elevation: 2493 feet Well Total Depth: 5100 feet Plug Back Depth: 4810 feet

Datum of top of injection formation: -2370 feet (reference mean sea level)

Injection Formation Description:

Name	top / bottom	perf / open hole	depth
Arbuckle	4800 / 5600	Open hole	at 4850 to 5100 feet

List of Wells/Facilities Supplying Produced Saltwater or Other Fluids Approved by the Conservation Division:

(attach additional sheets if necessary)

Lease Operator	Lease/Facility Name	Lease/Facility Description	Well ID & Spot Location
1. Palomino Pet. Inc.	Hilton Tokoi #1	SW/4 Sec. 26-17S-26W	15-135-25896 NW NE SE ⁺
2. Palomino Pet. Inc.	Sherwin Trust #1	NE/4 Sec. 34-17S-26W	15-135-25679 NW NE NE
3. Palomino Pet. Inc.	NBS Unit #1	NW/4 Sec. 23-17S-26W	15-135-26000 SE SW SE ⁺

Producing Formation	Strata Depth	Total Dissolved Solids (if available)
1. Mississippian	4364 to 4395 feet	30,000 mg/l
2. Mississippian	4391 to 4414 feet	30,000 mg/l
3. Mississippian	4860 to 8644 feet	30,000 mg/l

Maximum Requested Liquid Injection Rate: 8000 bbls / day; or

Maximum Requested Gas Injection Rate: 0 scf / day. Type of Gas:

Maximum Requested Injection Pressure: 0 psig

Mail to: KCC - Conservation Division, 130 S. Market - Room 2078, Wichita, Kansas 67202

Paid \$200.00
C/K 6436
7/13/18

Well CompletionType: ☒ Tubing & Packer ☐ Packerless ☐ Tubingless

	Conductor	Surface	Intermediate	Production	Tubing
Size		8 5/8"		5.5"	2 7/8"
Setting Depth		518'		4850	4840
Amount of Cement		225 Sacks		300 Sacks	---
Top of Cement		Surface		3200	---
Bottom of Cement		518'		4850	---

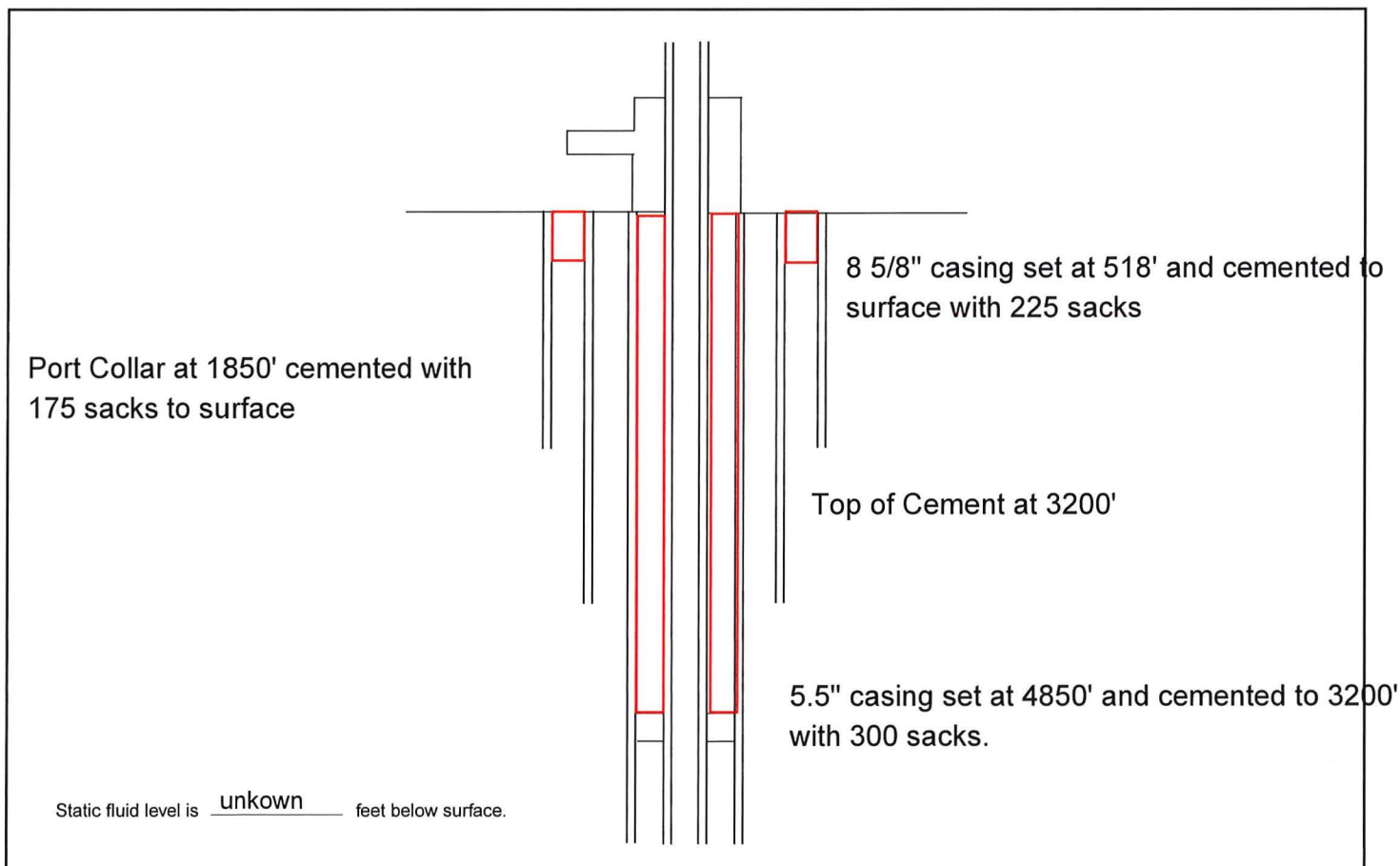
If Alternate II cementing, complete the following:

Perforations / D.V. Tool at 1850 feet, cemented to Surface feet with 175 sx.Tubing: Type 2 7/8" Grade Seal-TitePacker: Type Tension Depth 4800Annulus Corrosion Inhibitor: Type Packer Fluid Concentration N/AList Logs Enclosed: NoneReceived
KANSAS CORPORATION COMMISSION

JUL 13 2018

Well Sketch

(To sketch installation, darken the appropriate lines, indicate cement, and show depths.)

CONSERVATION DIVISION
WICHITA, KS

Offset Operators, Unleased Mineral Owners and Landowners acreage

(Attach additional sheets if necessary)

Name:

Legal Description of Leasehold:

Palomino Petroleum, Inc.

E/2 Sec. 27-17S-26W

Palomino Petroleum, Inc.

All Sec. 26-17S-26W

Palomino Petroleum, Inc.

NE/4 Sec. 34-17S-26W

Palomino Petroleum, Inc.

W/2 Sec. 23-17S-26W

Palomino Petroleum, Inc.

NE/4 Sec. 22-17S-26W

Pickrell Drilling Co. Inc.

E/2 Sec. 23-17S-26W

Myron and Minnie Popp

SE/4 Sec. 22-17S-26W

Surface Owner (Herbert Lee Carter and Judith Ann Carter) 

SW/4 Sec. 23-17S-26W

Received
KANSAS CORPORATION COMMISSION


JUL 13 2018

CONSERVATION DIVISION
WICHITA, KS

I hereby certify that the statements made herein are true and correct to the best of my knowledge and belief.



Applicant or Duly Authorized Agent

Subscribed and sworn before me this 12 day of July, 2018

Notary Public

Carla R. Penwell

My Commission Expires: October 6, 2021**Instructions:**

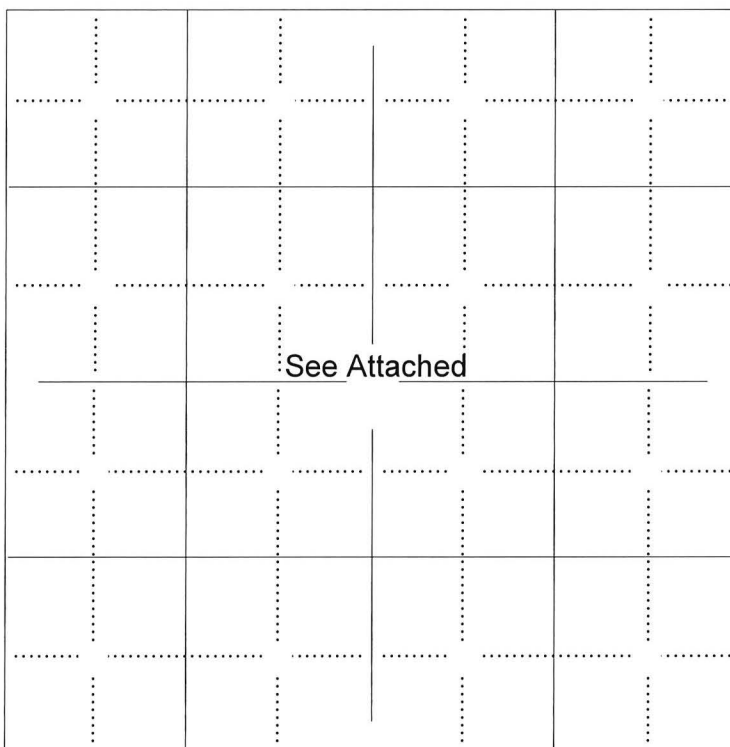
1. Fully complete application, including page 4 (*plat map*) showing subject well and all known oil, gas and input wells, including wells being drilled, inactive wells, or dry holes, within one-half mile. Show lease names and operators or unleased mineral rights owners of all lands within one-half mile. Show well numbers and elevations of producing formation tops.
2. Attach some type of log (*drillers log, electric log, etc.*).
3. Attach some type of verification of cementing for surface casing, longstring, D.V. tool, perforations, etc. (*Cement ticket and job log, bond log, etc.*)
4. Attach Affidavit of Notice.
5. Fill in schematic drawing of subsurface facilities including: size, setting depth, amount of cement, measured or calculated tops of cement for each of surface, intermediate (*if any*) and production casing; size and setting depth of tubing and packer; geological zone of injection showing top and bottom of injection interval.
6. The original and one copy of the application and all attachments shall be mailed to the State Corporation Commission, Conservation Division.
7. Deliver or mail one (1) copy of the application to the landowner on whose land the injection well is located and to each operator or lessee of record and each unleased mineral rights owner within one-half mile of the applicant well.
8. Approval of this application, if granted, is valid only as long as there are no substantial changes in operation set forth in the application. A substantial change requires the approval of a new application. **No injection well may be used without prior written authorization.**
9. All application fees must accompany the application.

Plat and Certificate of Injection Well Location and Surrounding Acreages

Operator: Palomino Petroleum, Inc. Location of Well: SW/4 Sec. 23-17S-26W
 Lease: Carter Trust SWD 1105 feet from ☐ N / ☒ S Line of Section
 Well Number: 1 1192 feet from ☐ E / ☒ W Line of Section
 County: Ness Sec. 23 Twp. 17 S. R. 26 ☐ East ☒ West

Plat

Show the following information: applicant injection well, all producing wells, inactive wells, plugged wells, and other wells within a one-half mile radius, all lease boundaries, lease operators, unleased mineral rights owners, well numbers, and producing wells producing formation tops.



Received
KANSAS CORPORATION COMMISSION

JUL 13 2018

CONSERVATION DIVISION
WICHITA, KS

applicant well

producing well

plugged injection well

D & A well

other injection well

temporary abandoned well

plugged producer

water supply well

The undersigned hereby certifies that he she is a duly authorized agent for Palomino Petroleum, Inc., and that all of the information shown herein is true, complete and correct to the best of his / her knowledge.

Nicholas P. Gessine
Applicant or Duly Authorized Agent

Subscribed and sworn before me this 12 day of July, 2018

Carla R. Penwell
Notary Public Carla R. Penwell

My Commission Expires: October 6, 2021



Affidavit of Notice ServedRe: Application for: Palomino Petroleum, Inc.Well Name: Carter Trust SWDLegal Location: SW/4 Sec. 23-17S-26W

The undersigned hereby certifies that he / she is a duly authorized agent for the applicant, and that on the day 12 of July, 2018, a true and correct copy of the application referenced above was delivered or mailed to the following parties:

Note: A copy of this affidavit must be served as a part of the application.

Name

Address (Attach additional sheets if necessary)

Palomino Petroleum, Inc.

4924 SE 84th St., Newton, KS 67114

Myron and Minnie Popp

RR 1, Box 36A Utica, KS 67584

Pickrell Drilling Co., Inc.

Center Point at Main-100 S Main St, Ste 505, Wichita, KS 67202

Surface Owner (Herbert Lee Carter and Judith Ann Carter Revocable Trust dated 4/5/02)

746 Progress Drive Fountain, CO 80817

Received
KANSAS CORPORATION COMMISSION

JUL 13 2018

CONSERVATION DIVISION
WICHITA, KS

I further attest that notice of the filing of this application was published in the Wichita Eagle and Ness County News, the official county publication of Sedgwick and Ness county. A copy of the affidavit of this publication is attached.

Signed this 12 day of July, 2018

Nicholas P. [Signature]
Applicant or Duly Authorized Agent

Subscribed and sworn to before me this 12 day of July, 2018



Carla R. Penwell
Notary Public

My Commission Expires: October 6, 2021

Protests may be filed by any party having a valid interest in the application. Petitions for protests shall be in writing and shall clearly identify the name and address of the protestant and the title of the application. The petition shall include a clear and concise statement of the direct and substantial interest of the protestant in the proceedings, including the manner in which the protestant may be affected, and the nature, extent, character and grounds of the protest. Protestants shall serve the protest upon the applicant by mail or personal service at the same time or before the protestant files the protest with the Conservation Division. Protests must be filed within 30 days of the publication notice of the application.

CERTIFICATE OF SERVICE

**Operator, Lessee or Unleased Mineral Owner
Within a ½ mile radius of Palomino Petroleum, Inc.**

**Carter Trust SWD #1
1105' FSL & 1192' FWL
Section 23-17S-26W
Ness Co., KS**

Palomino Petroleum, Inc. is filing with the Kansas Corporation Commission, Oil & Gas Conservation Division, an Application for Injection Well (U-1) on the above referenced well. Pursuant to K.A.R. 82-3-135a (b), you are hereby notified of such action.

E/2 Sec. 27-17S-26W	Palomino Petroleum, Inc., 4924 SE 84 th St. Newton, KS 67114-8827
All Sec. 26-17S-26W	Palomino Petroleum, Inc., 4924 SE 84 th St., Newton, KS 67114-8827
NE/4 Sec. 34-17S-26W	Palomino Petroleum, Inc., 4924 SE 84 th St., Newton, KS 67114-8827
W/2 Sec. 23-17S-26W	Palomino Petroleum, Inc., 4924 SE 84 th St., Newton, KS 67114-8827
E/2 Sec. 23-17S-26W	Pickrell Drilling Co., Inc., Center Point at Main-100 S. Main St., Ste. 505, Wichita, KS 67202
SE/4 Sec. 22-17S-26W	Myron & Minnie Popp, R.R. #1, Box 36A, Utica, KS 67584
SW/4 Sec. 23-17S-26W	Herbert Lee Carter & Judith Ann Carter, 746 Progress Drive, Fountain, CO 80817

The undersigned hereby certifies that she/he is a duly authorized agent for the applicant and that on July 12, 2018, notice was mailed or delivered to the above listed parties.


Applicant or Duly Authorized Agent

Subscribed and swore to me this July 12, 2018.

Notary Public: 
Carla R. Penwell

My Commission Expires: 10/6/2021



Received
KANSAS CORPORATION COMMISSION
JUL 13 2018
CONSERVATION DIVISION
WICHITA, KS