

KANSAS CORPORATION COMMISSION
 OIL & GAS CONSERVATION DIVISION

Form must be Typed
 Form must be Signed
 All blanks must be Filled

APPLICATION FOR INJECTION WELL

14-CONS-241-CUIR

Disposal

Enhanced Recovery: Repressuring
 Waterflood
 Tertiary

Date: 8/15/2014

Operator License Number: 6142 Exp. 06/30/15

Operator: Town Oil Company, Inc.

Address: 16205 West 287th Street
Paola, Kansas 66071
Lester Town

Contact Person: Lane Town (cc)

Phone: 913-294-2125

Permit Number: E-32,022 3-TV

API Number: 15-059-26523-00-00

Well Location East
 SW NW NW, Sec. 5 Twp. 18 S. R. 21 West

3980 Feet from SOUTH Section Line
4930 Feet from EAST Section Line

Lease Description: NW/4 of Section 5 - T18S - R21E

Lease Name: Savage Well Number: 1-W (Pilot Well)

Field Name: Paola - Rantoul

County: Franklin

Deepest Usable Water
 Formation: Squirrel
 Depth to Bottom of Formation: Squirrel

Check One: Old Well Being Converted Newly Drilled Well Well to be Drilled

Surface Elevation: 1065 feet Well Total Depth: 720 feet Plug Back Depth: _____ feet

Datum of top of injection formation: GL feet (reference mean sea level)

Injection Formation Description:

Name	top / bottom	perf / open hole	depth
<u>Squirrel</u>	_____ / _____	<u>Perf</u> at <u>678'</u>	to <u>684</u> feet
_____	_____ / _____	_____ at _____	to _____ feet

List of Wells/Facilities Supplying Produced Saltwater or Other Fluids Approved by the Conservation Division:
 (attach additional sheets if necessary)

Lease Operator	Lease/Facility Name	Lease/Facility Description	Well ID & Spot Location
<u>1. Town Oil Company, Inc.</u>	<u>Savage</u>	<u>SWNWNW 5-18S-21E</u>	<u>Savage 1-W</u>
<u>2. _____</u>	_____	_____	_____
<u>3. _____</u>	_____	_____	_____

Producing Formation	Strata Depth	Total Dissolved Solids (if available)
<u>1. Squirrel</u>	_____ to _____ feet	_____ mg/l
<u>2. _____</u>	_____ to _____ feet	_____ mg/l
<u>3. _____</u>	_____ to _____ feet	_____ mg/l

Maximum Requested Liquid Injection Rate: 40 bbls / day; or

Maximum Requested Gas Injection Rate: _____ scf / day. Type of Gas: _____

Maximum Requested Injection Pressure: 100 psig

KCC CONSERVATION PAID
 Received AUG 28 2014
 KANSAS CORPORATION COMMISSION
 WICHITA, KS
 AUG 29 2014
 AMT. \$400
 #43693

KANSAS CORPORATION COMMISSION
OIL & GAS CONSERVATION DIVISION
APPLICATION FOR INJECTION WELL

Form U-1
August 2009
Form must be Typed
Form must be Signed
All blanks must be Filled

Disposal

Enhanced Recovery: Repressuring
 Waterflood
 Tertiary

Date: 8/15/2014

Operator License Number: 6142 Exp.

Operator: Town Oil Company, Inc.

Address: 16205 West 287th Street
Paola, Kansas 66071

Contact Person: Lane Town

Phone: 913-294-2125

Permit Number: E-32,022 3-TV

API Number: 15-059-26523

Well Location

East
SW NW NW, Sec. 5 Twp. 18 S. R. 21 West

3980 Feet from SOUTH Section Line

4930 Feet from EAST Section Line

Lease Description: NW/4 of Section 5 - T18S - R21E

Lease Name: Savage Well Number: 1-W (Pilot Well)

Field Name: Paola - Rantoul

County: Franklin

Deepest Usable Water

Formation: Squirrel

Depth to Bottom of Formation: Squirrel

Check One: Old Well Being Converted Newly Drilled Well Well to be Drilled

Surface Elevation: 1065 feet Well Total Depth: 720 feet Plug Back Depth: _____ feet

Datum of top of injection formation: GL feet (reference mean sea level)

Injection Formation Description:

Name	top / bottom	perf / open hole	depth
<u>Squirrel</u>	/	<u>Perf</u>	at <u>678'</u> to <u>684</u> feet
_____	/	_____	at _____ to _____ feet

List of Wells/Facilities Supplying Produced Saltwater or Other Fluids Approved by the Conservation Division:
(attach additional sheets if necessary)

Lease Operator	Lease/Facility Name	Lease/Facility Description	Well ID & Spot Location
<u>1. Town Oil Company, Inc.</u>	<u>Savage</u>	<u>SWNWNW 5-18S-21E</u>	<u>Savage 1-W</u>
<u>2. _____</u>	_____	_____	_____
<u>3. _____</u>	_____	_____	_____

Producing Formation	Strata Depth	Total Dissolved Solids (if available)
<u>1. Squirrel</u>	_____ to _____ feet	_____ mg/l
<u>2. _____</u>	_____ to _____ feet	_____ mg/l
<u>3. _____</u>	_____ to _____ feet	_____ mg/l

Maximum Requested Liquid Injection Rate: 40 bbls / day; or

Maximum Requested Gas Injection Rate: _____ scf / day. Type of Gas: _____

Maximum Requested Injection Pressure: 100 psig

Received
KANSAS CORPORATION COMMISSION
AUG 28 2014
#400 43693
CONSERVATION DIVISION
WICHITA, KS

Well Completion

Type: Tubing & Packer Packerless Tubingless

	Conductor	Surface	Intermediate	Production	Tubing
Size		6.25		2.875	
Setting Depth		20		713.1	
Amount of Cement		3		91	
Top of Cement		0		0	
Bottom of Cement		20		713.1	

If Alternate II cementing, complete the following:

Perforations / D.V. Tool at _____ feet, cemented to _____ feet with _____ sx.

Tubing: Type _____ Grade _____

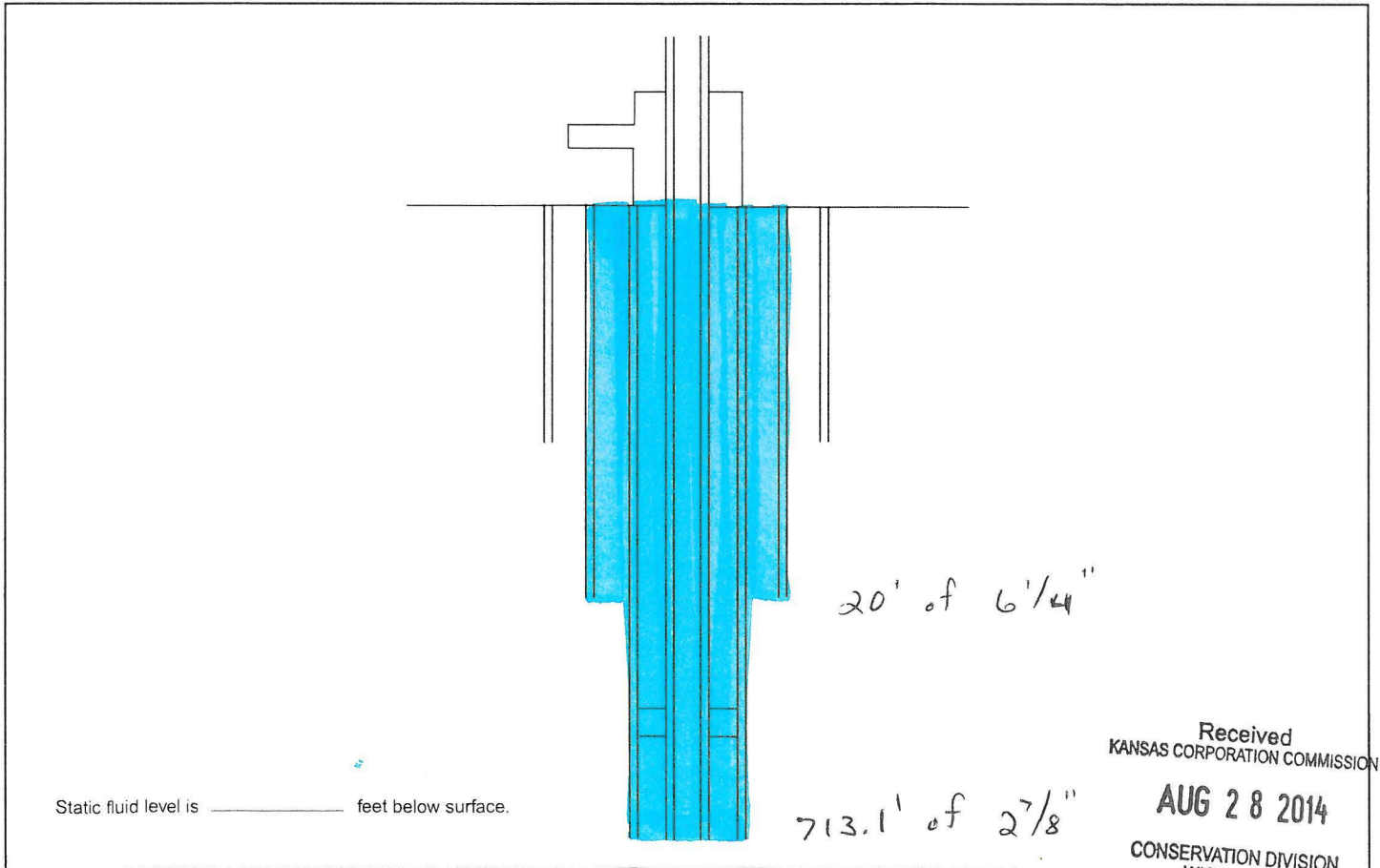
Packer: Type _____ Depth _____

Annulus Corrosion Inhibitor: Type _____ Concentration _____

List Logs Enclosed: _____

Well Sketch

(To sketch installation, darken the appropriate lines, indicate cement, and show depths.)



Received
 KANSAS CORPORATION COMMISSION
AUG 28 2014
 CONSERVATION DIVISION
 WICHITA, KS

Plat and Certificate of Injection Well Location and Surrounding Acreages

Operator: Town Oil Company, Inc. Location of Well: NW/4

Lease: Savage 3980 Feet from SOUTH Section Line


Well Number: 1-W 4930 Feet from EAST Section Line

County: Franklin Sec. 5 Twp. 18 S. R. 21 East West

Plat

Show the following information: applicant injection well, all producing wells, inactive wells, plugged wells, and other wells within a one-half mile radius, all lease boundaries, lease operators, unleased mineral rights owners, well numbers, and producing wells producing formation tops.

* See Attached *
Map



- applicant well
- producing well
- plugged injection well
- D & A well
- other injection well
- temporary abandoned well
- plugged producer
- water supply well

The undersigned hereby certifies that he / she is a duly authorized agent for Town Oil Company, Inc., and that all of the information shown herein is true, complete and correct to the best of his / her knowledge.

Lane Town
Applicant or Duly Authorized Agent

LORI DRISKELL
NOTARY PUBLIC
STATE OF KANSAS
My Commission Expires 5-23-15

Subscribed and sworn before me this 15th day of August, 2014

Lori Driskell
Notary Public

My Commission Expires: 5-23-15

Received
KANSAS CORPORATION COMMISSION

AUG 28 2014

CONSERVATION DIVISION
WICHITA, KS

Affidavit of Notice Served

Re: Application for: Town Oil Company, Inc.

Well Name: Savage Legal Location: NW/4 of Sec. 5 - 18S - 21E

The undersigned hereby certifies that he / she is a duly authorized agent for the applicant, and that on the day 15th of August, 2014, a true and correct copy of the application referenced above was delivered or mailed to the following parties:

Note: A copy of this affidavit must be served as a part of the application.

Name

Address (Attach additional sheets if necessary)

See Attached


I further attest that notice of the filing of this application was published in the Ottawa Herald, the official county publication of Franklin county. A copy of the affidavit of this publication is attached.

Signed this 15th day of August, 2014


Applicant of Duly Authorized Agent

LORI DRISKELL
NOTARY PUBLIC
STATE OF KANSAS
My Commission Expires 5-23-15

Subscribed and sworn to before me this 15th day of August, 2014


Notary Public

My Commission Expires: 5-23-15

Protests may be filed by any party having a valid interest in the application. Petitions for protests shall be in writing and shall clearly identify the name and address of the protestant and the title of the application. The petition shall include a clear and concise statement of the direct and substantial interest of the protestant in the proceedings, including the manner in which the protestant may be affected, and the nature, extent, character and grounds of the protest. Protestants shall serve the protest upon the applicant by mail or personal service at the same time or before the protestant files the protest with the Conservation Division. Protests must be filed within 30 days of the publication notice of the application.

Received
KANSAS CORPORATION COMMISSION

AUG 28 2014

CONSERVATION DIVISION
WICHITA, KS

Mail to: KCC - Conservation Division, 130 S. Market - Room 2078, Wichita, Kansas 67202

KANSAS CORPORATION COMMISSION
OIL & GAS CONSERVATION DIVISION
APPLICATION FOR INJECTION WELL

Form U-1
August 2009
Form must be Typed
Form must be Signed
All blanks must be Filled

Disposal

Enhanced Recovery: Repressuring
 Waterflood
 Tertiary

Date: 8/15/2014

Operator License Number: 6142

Operator: Town Oil Company, Inc.

Address: 16205 West 287th Street
Paola, Kansas 66071

Contact Person: Lane Town

Phone: 913-294-2125

Permit Number: E-32,022 3-TV

API Number: 15-059-26524-00-00

Well Location

NW SW NW, Sec. 5 Twp. 18 S. R. 21 East
 West

3320 Feet from SOUTH Section Line

4930 Feet from EAST Section Line

Lease Description: NW/4 of Section 5 - T18S - R21E

Lease Name: Savage Well Number: 2-W

Field Name: Paola - Rantoul

County: Franklin

Deepest Usable Water

Formation: Squirrel

Depth to Bottom of Formation: Squirrel

Check One: Old Well Being Converted Newly Drilled Well Well to be Drilled

Surface Elevation: 1057 feet Well Total Depth: 722 feet Plug Back Depth: _____ feet

Datum of top of injection formation: GL feet (reference mean sea level)

Injection Formation Description:

Name	top / bottom	perf / open hole	depth
<u>Squirrel</u>	/	<u>Perf</u> at <u>664</u>	to <u>674</u> feet
_____	/	at _____	to _____ feet

List of Wells/Facilities Supplying Produced Saltwater or Other Fluids Approved by the Conservation Division:
(attach additional sheets if necessary)

Lease Operator	Lease/Facility Name	Lease/Facility Description	Well ID & Spot Location
<u>1. Town Oil Company, Inc.</u>	<u>Savage</u>	<u>NWSWNW 5-18S-21E</u>	<u>Savage 2-W</u>
<u>2. _____</u>	_____	_____	_____
<u>3. _____</u>	_____	_____	_____

Producing Formation	Strata Depth	Total Dissolved Solids (if available)
<u>1. Squirrel</u>	_____ to _____ feet	_____ mg/l
<u>2. _____</u>	_____ to _____ feet	_____ mg/l
<u>3. _____</u>	_____ to _____ feet	_____ mg/l

Maximum Requested Liquid Injection Rate: 40 bbls / day; or

Maximum Requested Gas Injection Rate: _____ scf / day. Type of Gas: _____

Maximum Requested Injection Pressure: 100 psig

Received
KANSAS CORPORATION COMMISSION
AUG 28 2014
CONSERVATION DIVISION
WICHITA, KS

Well Completion

Type: Tubing & Packer Packerless Tubingless

	Conductor	Surface	Intermediate	Production	Tubing
Size		6.25		2.875	
Setting Depth		20		713.9	
Amount of Cement		3		91	
Top of Cement		0		0	
Bottom of Cement		20		713.9	

If Alternate II cementing, complete the following:

Perforations / D.V. Tool at _____ feet, cemented to _____ feet with _____ sx.

Tubing: Type _____ Grade _____

Packer: Type _____ Depth _____

Annulus Corrosion Inhibitor: Type _____ Concentration _____

List Logs Enclosed: _____

Well Sketch

(To sketch installation, darken the appropriate lines, indicate cement, and show depths.)

Static fluid level is _____ feet below surface.

20' of 6 1/4"

713.9' of 2 7/8"

Received
KANSAS CORPORATION COMMISSION
AUG 28 2014
CONSERVATION DIVISION
WICHITA, KS

Plat and Certificate of Injection Well Location and Surrounding Acreages

Operator: Town Oil Company, Inc. Location of Well: NW/4

Lease: Savage 3320 Feet from SOUTH Section Line


Well Number: 2-W 4930 Feet from EAST Section Line

County: Franklin Sec. 5 Twp. 18 S. R. 21 East West

Plat

Show the following information: applicant injection well, all producing wells, inactive wells, plugged wells, and other wells within a one-half mile radius, all lease boundaries, lease operators, unleased mineral rights owners, well numbers, and producing wells producing formation tops.

* See Attached *
Map



- applicant well
- producing well
- plugged injection well
- D & A well
- other injection well
- temporary abandoned well
- plugged producer
- water supply well

The undersigned hereby certifies that he / she is a duly authorized agent for Town Oil Company, Inc., and that all of the information shown herein is true, complete and correct to the best of his / her knowledge.

Jane Town
Applicant or Duly Authorized Agent

Subscribed and sworn before me this 15th day of August, 2014

LORI DRISKELL
NOTARY PUBLIC
STATE OF KANSAS
My Commission Expires 5-23-15

Lori Driskell
Notary Public

My Commission Expires: 5-23-15

Received
KANSAS CORPORATION COMMISSION

AUG 28 2014

CONSERVATION DIVISION
WICHITA, KS

Affidavit of Notice Served

Re: Application for: Town Oil Company, Inc.
Well Name: Savage Legal Location: NW/4 of Sec. 5 - 18S - 21E

The undersigned hereby certifies that he / she is a duly authorized agent for the applicant, and that on the day 15th of August, 2014, a true and correct copy of the application referenced above was delivered or mailed to the following parties:

Note: A copy of this affidavit must be served as a part of the application

Name

Address (Attach additional sheets if necessary)

See Attached

I further attest that notice of the filing of this application was published in the Ottawa Herald, the official county publication of Franklin county. A copy of the affidavit of this publication is attached.

Signed this 15th day of August, 2014

Lane Town
Applicant of Duly Authorized Agent

LORI DRISKELL
NOTARY PUBLIC
STATE OF KANSAS
My Commission Expires 5-23-15

Subscribed and sworn to before me this 15th day of August, 2014

Lori Driskell
Notary Public

My Commission Expires: 5-23-15

Protests may be filed by any party having a valid interest in the application. Petitions for protests shall be in writing and shall clearly identify the name and address of the protestant and the title of the application. The petition shall include a clear and concise statement of the direct and substantial interest of the protestant in the proceedings, including the manner in which the protestant may be affected, and the nature, extent, character and grounds of the protest. Protestants shall serve the protest upon the applicant by mail or personal service at the same time or before the protestant files the protest with the Conservation Division. Protests must be filed within 30 days of the publication notice of the application.

Mail to: KCC - Conservation Division, 130 S. Market - Room 2078, Wichita, Kansas 67202

Received
KANSAS CORPORATION COMMISSION

AUG 28 2014

CONSERVATION DIVISION
WICHITA, KS

KANSAS CORPORATION COMMISSION
OIL & GAS CONSERVATION DIVISION
APPLICATION FOR INJECTION WELL

Form U-1
August 2009
Form must be Typed
Form must be Signed
All blanks must be Filled

Disposal

Enhanced Recovery: Repressuring
 Waterflood
 Tertiary

Date: 8/15/2014

Operator License Number: 6142

Operator: Town Oil Company, Inc.

Address: 16205 West 287th Street
Paola, Kansas 66071

Contact Person: Lane Town

Phone: 913-294-2125

Permit Number: E-32,022 3-TV

API Number: 15-059-26687-00-00

Well Location

East
NW SW NW, Sec. 5 Twp. 18 S. R. 21 West

3650 Feet from SOUTH Section Line

4930 Feet from EAST Section Line

Lease Description: NW/4 of Section 5 - T18S - R21E

Lease Name: Savage Well Number: 3W

Field Name: Paola - Rantoul

County: Franklin

Deepest Usable Water

Formation: Squirrel

Depth to Bottom of Formation: Squirrel

Check One: Old Well Being Converted Newly Drilled Well Well to be Drilled

Surface Elevation: 1060 feet Well Total Depth: 716 feet Plug Back Depth: _____ feet

Datum of top of injection formation: GL feet (reference mean sea level)

Injection Formation Description:

Name	top / bottom	perf / open hole	depth
<u>Squirrel</u>	_____ / _____	<u>Perf</u> at <u>670</u>	to <u>677</u> feet
_____	_____ / _____	_____ at _____	to _____ feet

List of Wells/Facilities Supplying Produced Saltwater or Other Fluids Approved by the Conservation Division:
(attach additional sheets if necessary)

Lease Operator	Lease/Facility Name	Lease/Facility Description	Well ID & Spot Location
<u>1. Town Oil Company, Inc.</u>	<u>Savage</u>	<u>NWSWNW 5-18S-21E</u>	<u>Savage 3W</u>
<u>2. _____</u>	_____	_____	_____
<u>3. _____</u>	_____	_____	_____

Producing Formation	Strata Depth	Total Dissolved Solids (if available)
<u>1. Squirrel</u>	_____ to _____ feet	_____ mg/l
<u>2. _____</u>	_____ to _____ feet	_____ mg/l
<u>3. _____</u>	_____ to _____ feet	_____ mg/l

Maximum Requested Liquid Injection Rate: 40 bbls / day; or

Maximum Requested Gas Injection Rate: _____ scf / day. Type of Gas: _____

Maximum Requested Injection Pressure: 100 psig

Received
KANSAS CORPORATION COMMISSION
AUG 28 2014
CONSERVATION DIVISION
WICHITA, KS

Well Completion

Type: Tubing & Packer Packerless Tubingless

	Conductor	Surface	Intermediate	Production	Tubing
Size		6.25		2.875	
Setting Depth		20		710.8	
Amount of Cement		3		104	
Top of Cement		0		0	
Bottom of Cement		20		710.8	

If Alternate II cementing, complete the following:

Perforations / D.V. Tool at _____ feet, cemented to _____ feet with _____ sx.

Tubing: Type _____ Grade _____

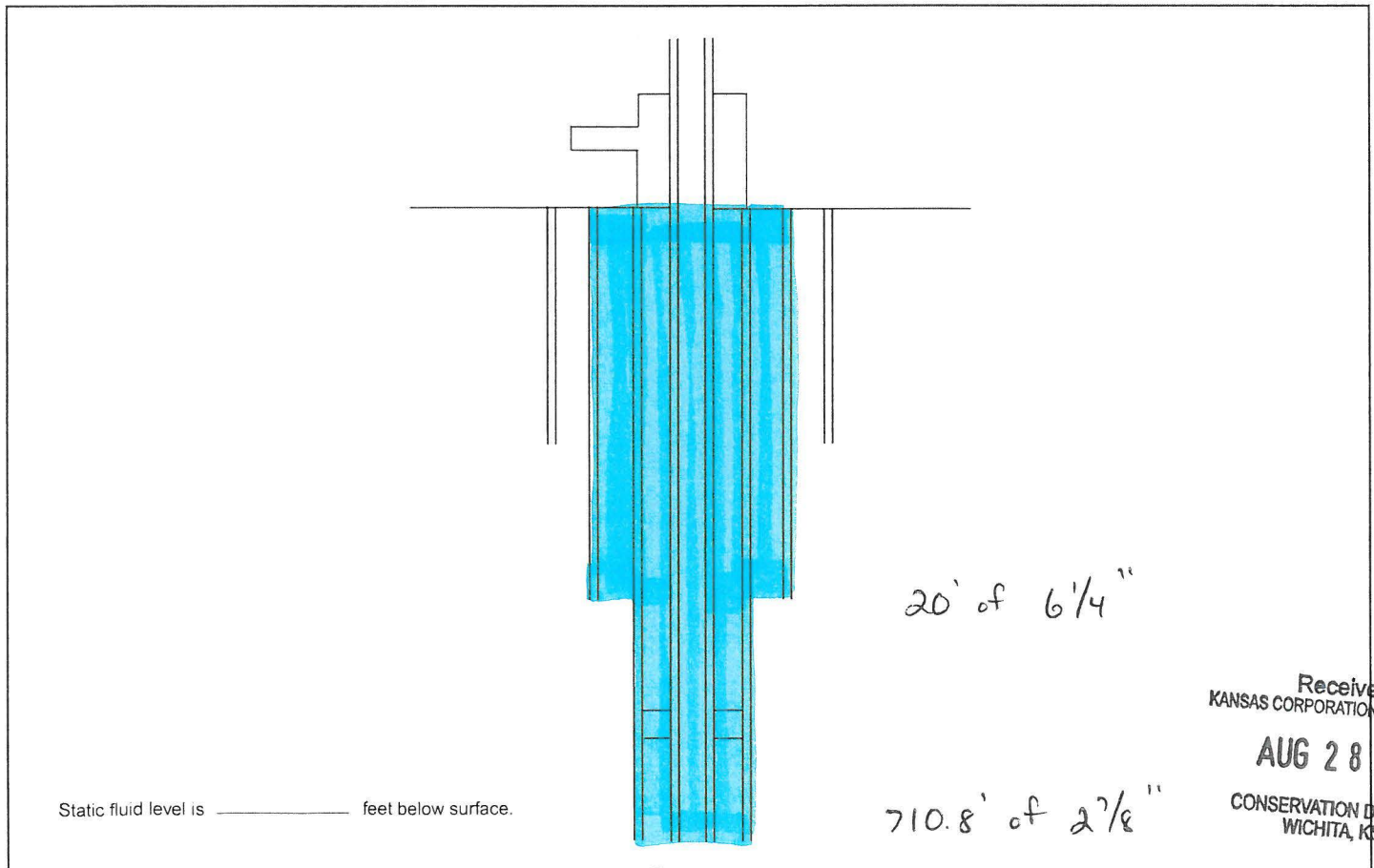
Packer: Type _____ Depth _____

Annulus Corrosion Inhibitor: Type _____ Concentration _____

List Logs Enclosed: _____

Well Sketch

(To sketch installation, darken the appropriate lines, indicate cement, and show depths.)



Received
KANSAS CORPORATION COM
AUG 28 2014
CONSERVATION DIVISIO
WICHITA, KS

Plat and Certificate of Injection Well Location and Surrounding Acreages

Operator: Town Oil Company, Inc. Location of Well: NW/4

Lease: Savage 3650 Feet from SOUTH Section Line


Well Number: 3W 4930 Feet from EAST Section Line

County: Franklin Sec. 5 Twp. 18 S. R. 21 East West

Plat

Show the following information: applicant injection well, all producing wells, inactive wells, plugged wells, and other wells within a one-half mile radius, all lease boundaries, lease operators, unleased mineral rights owners, well numbers, and producing wells producing formation tops.

*See Attached *
Map



- applicant well
- producing well
- plugged injection well
- D & A well
- other injection well
- temporary abandoned well
- plugged producer
- water supply well

The undersigned hereby certifies that he / she is a duly authorized agent for Town O. I Company, Inc., and that all of the information shown herein is true, complete and correct to the best of his / her knowledge.

Jane Joun
Applicant or Duly Authorized Agent

LORI DRISKELL
NOTARY PUBLIC
STATE OF KANSAS
My Commission Expires 5-23-15

Subscribed and sworn before me this 15th day of August, 2014

Lori Driskell
Notary Public

My Commission Expires: 5-23-15

Received
KANSAS CORPORATION COMMISSION
AUG 28 2014
CONSERVATION DIVISION
WICHITA, KS

Affidavit of Notice Served

Re: Application for: Town Oil Company, Inc.

Well Name: Savage Legal Location: NW/4 of Sec. 5 - 18S - 21E

The undersigned hereby certifies that he / she is a duly authorized agent for the applicant, and that on the day 15th of August, 2014, a true and correct copy of the application referenced above was delivered or mailed to the following parties:

Note: A copy of this affidavit must be served as a part of the application.

Name

Address (Attach additional sheets if necessary)

See Attached

I further attest that notice of the filing of this application was published in the Ottawa Herald, the official county publication of Franklin county. A copy of the affidavit of this publication is attached.

Signed this 15th day of August, 2014

[Signature]
Applicant of Duly Authorized Agent

LORI DRISKELL
NOTARY PUBLIC
STATE OF KANSAS
My Commission Expires 5-23-15

Subscribed and sworn to before me this 15th day of August, 2014

[Signature]
Notary Public

My Commission Expires: 5-23-15

Protests may be filed by any party having a valid interest in the application. Petitions for protests shall be in writing and shall clearly identify the name and address of the protestant and the title of the application. The petition shall include a clear and concise statement of the direct and substantial interest of the protestant in the proceedings, including the manner in which the protestant may be affected, and the nature, extent, character and grounds of the protest. Protestants shall serve the protest upon the applicant by mail or personal service at the same time or before the protestant files the protest with the Conservation Division. Protests must be filed within 30 days of the publication notice of the application.

Mail to: KCC - Conservation Division, 130 S. Market - Room 2078, Wichita, Kansas 67202

Received
KANSAS CORPORATION COMMISSION
AUG 28 2014
CONSERVATION DIVISION
WICHITA, KS

KANSAS CORPORATION COMMISSION
OIL & GAS CONSERVATION DIVISION
APPLICATION FOR INJECTION WELL

Form U-1
August 2009
Form must be Typed
Form must be Signed
All blanks must be Filled

Disposal

Enhanced Recovery: Repressuring
 Waterflood
 Tertiary

Date: 8/15/2014

Operator License Number: 6142

Operator: Town Oil Company, Inc.

Address: 16205 West 287th Street
Paola, Kansas 66071

Contact Person: Lane Town

Phone: 913-294-2125

Permit Number: E-32,022 3-TV

API Number: 15-059-26689-00-00

Well Location East
NW SW NW, Sec. 5 Twp. 18 S. R. 21 West

3320 Feet from SOUTH Section Line
5260 Feet from EAST Section Line

Lease Description: NW/4 of Section 5 - T18S - R21E

Lease Name: Savage Well Number: 5W

Field Name: Paola - Rantoul

County: Franklin

Deepest Usable Water

Formation: Squirrel

Depth to Bottom of Formation: Squirrel

Check One: Old Well Being Converted Newly Drilled Well Well to be Drilled

Surface Elevation: 1059 feet Well Total Depth: 718 feet Plug Back Depth: _____ feet

Datum of top of injection formation: GL feet (reference mean sea level)

Injection Formation Description:

Name	top / bottom	perf / open hole	depth
<u>Squirrel</u>	/	<u>Perf</u>	at <u>668</u> to <u>678</u> feet
_____	/	_____	at _____ to _____ feet

List of Wells/Facilities Supplying Produced Saltwater or Other Fluids Approved by the Conservation Division:

(attach additional sheets if necessary)

Lease Operator	Lease/Facility Name	Lease/Facility Description	Well ID & Spot Location
<u>1. Town Oil Company, Inc.</u>	<u>Savage</u>	<u>NWSWNW 5-18S-21E</u>	<u>Savage 5W</u>
<u>2. _____</u>	_____	_____	_____
<u>3. _____</u>	_____	_____	_____

Producing Formation	Strata Depth	Total Dissolved Solids (if available)
<u>1. Squirrel</u>	_____ to _____ feet	_____ mg/l
<u>2. _____</u>	_____ to _____ feet	_____ mg/l
<u>3. _____</u>	_____ to _____ feet	_____ mg/l

Maximum Requested Liquid Injection Rate: 40 bbls / day; or

Maximum Requested Gas Injection Rate: _____ scf / day. Type of Gas: _____

Maximum Requested Injection Pressure: 100 psig

Received
KANSAS CORPORATION COMMISSION
AUG 28 2014
CONSERVATION DIVISION
WICHITA, KS

Well Completion

Type: Tubing & Packer Packerless Tubingless

	Conductor	Surface	Intermediate	Production	Tubing
Size		6.25		2.875	
Setting Depth		20		713.8	
Amount of Cement		3		106	
Top of Cement		0		0	
Bottom of Cement		20		713.8	

If Alternate II cementing, complete the following:

Perforations / D.V. Tool at _____ feet, cemented to _____ feet with _____ sx.

Tubing: Type _____ Grade _____

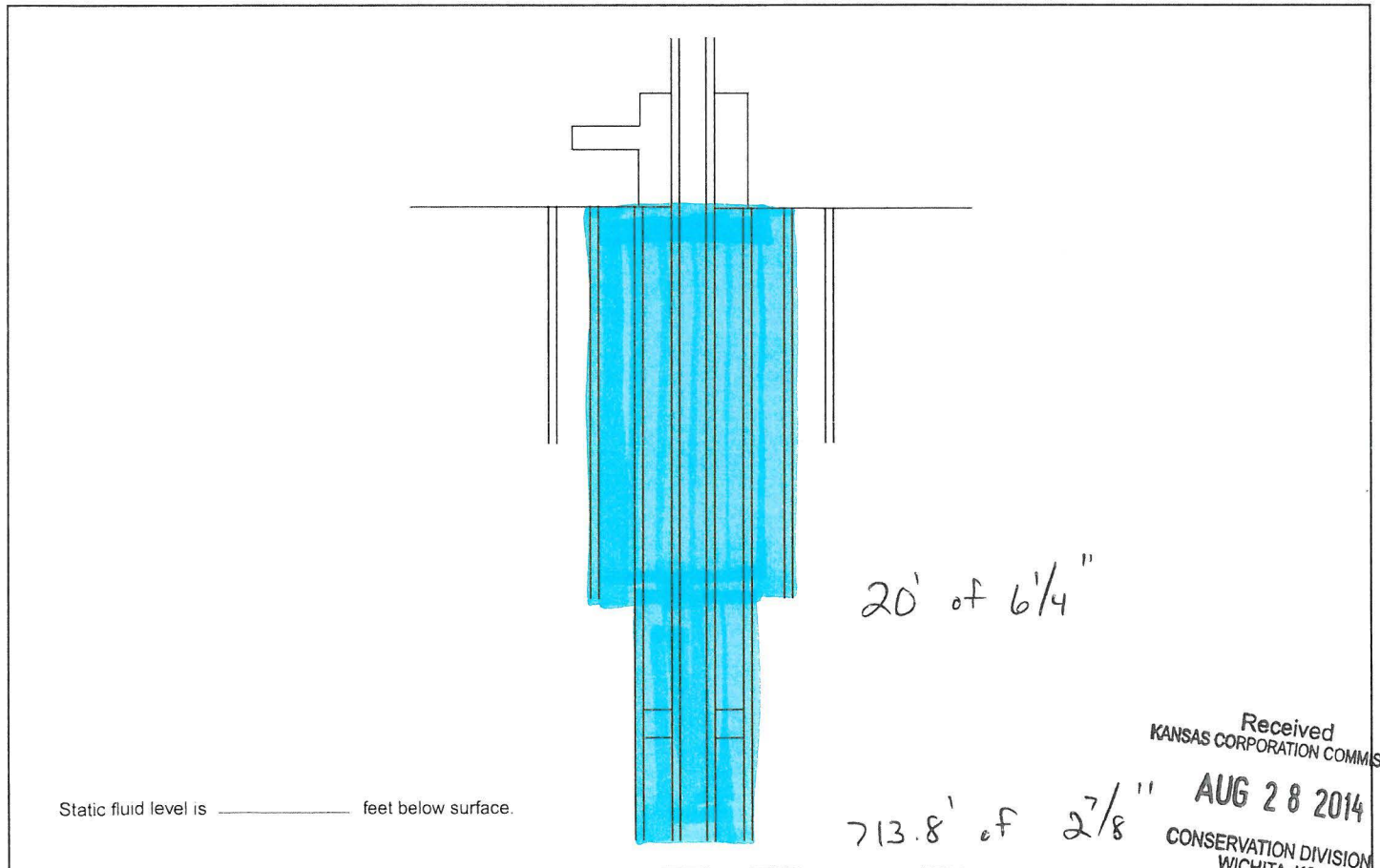
Packer: Type _____ Depth _____

Annulus Corrosion Inhibitor: Type _____ Concentration _____

List Logs Enclosed: _____

Well Sketch

(To sketch installation, darken the appropriate lines, indicate cement, and show depths.)



Received
KANSAS CORPORATION COMMISSION
AUG 28 2014
CONSERVATION DIVISION
WICHITA, KS

Offset Operators, Unleased Mineral Owners and Landowners acreage

(Attach additional sheets if necessary)

Name:

Legal Description of Leasehold:

See Attached

I hereby certify that the statements made herein are true and correct to the best of my knowledge and belief.

Jane Joun

Applicant or Duly Authorized Agent

Subscribed and sworn before me this 15th day of August, 2014

Lori Driskell

Notary Public

LORI DRISKELL
NOTARY PUBLIC
STATE OF KANSAS
My Commission Expires 5-23-15

My Commission Expires: 5-23-15

Instructions:

1. Fully complete application, including page 4 (*plat map*) showing subject well and all known oil, gas and input wells, including wells being drilled, inactive wells, or dry holes, within one-half mile. Show lease names and operators or unleased mineral rights owners of all lands within one-half mile. Show well numbers and elevations of producing formation tops.
2. Attach some type of log (*drillers log, electric log, etc.*).
3. Attach some type of verification of cementing for surface casing, longstring, D.V. tool, perforations, etc. (*Cement ticket and job log, bond log, etc.*)
4. Attach Affidavit of Notice
5. Fill in schematic drawing of subsurface facilities including: size, setting depth, amount of cement, measured or calculated tops of cement for each of surface, intermediate (*if any*) and production casing; size and setting depth of tubing and packer; geological zone of injection showing top and bottom of injection interval.
6. The original and one copy of the application and all attachments shall be mailed to the State Corporation Commission, Conservation Division.
7. Deliver or mail one (1) copy of the application to the landowner on whose land the injection well is located and to each operator or lessee of record and each unleased mineral rights owner within one-half mile of the applicant well.
8. Approval of this application, if granted, is valid only as long as there are no substantial changes in operation set forth in the application. A substantial change requires the approval of a new application. **No injection well may be used without prior written authorization.**
9. All application fees must accompany the application.

Received
KANSAS CORPORATION COMMISSION

AUG 28 2014

CONSERVATION DIVISION
WICHITA, KS

Plat and Certificate of Injection Well Location and Surrounding Acreages

Operator: Town Oil Company, Inc. Location of Well: NW/4

Lease: Savage 3320 Feet from SOUTH Section Line


Well Number: 5W 5260 Feet from EAST Section Line

County: Franklin Sec. 5 Twp. 18 S. R. 21 East West

Plat

Show the following information: applicant injection well, all producing wells, inactive wells, plugged wells, and other wells within a one-half mile radius, all lease boundaries, lease operators, unleased mineral rights owners, well numbers, and producing wells producing formation tops.

** See Attached *
Map*



- applicant well
- producing well
- plugged injection well
- D & A well
- other injection well
- temporary abandoned well
- plugged producer
- water supply well

The undersigned hereby certifies that he / she is a duly authorized agent for Town Oil Company, Inc., and that all of the information shown herein is true, complete and correct to the best of his / her knowledge.

Lane Town
Applicant or Duly Authorized Agent

LORI DRISKELL
NOTARY PUBLIC
STATE OF KANSAS
My Commission Expires 5-23-15

Subscribed and sworn before me this 15th day of August, 2014

Lori Driskell
Notary Public

My Commission Expires: 5-23-15

Received
KANSAS CORPORATION COMMISSION
AUG 28 2014
CONSERVATION DIVISION
WICHITA, KS

Affidavit of Notice Served

Re: Application for: Town Oil Company, Inc.
Well Name: Savage Legal Location: NW/4 of Sec. 5 - 18S - 21E

The undersigned hereby certifies that he / she is a duly authorized agent for the applicant, and that on the day 15th of August, 2014, a true and correct copy of the application referenced above was delivered or mailed to the following parties:

Note: A copy of this affidavit must be served as a part of the application.

Name

Address (Attach additional sheets if necessary)

See Attached

I further attest that notice of the filing of this application was published in the Ottawa Herald, the official county publication of Franklin county. A copy of the affidavit of this publication is attached.

Signed this 15th day of August, 2014

[Signature]
Applicant of Duly Authorized Agent

LORI DRISKELL
NOTARY PUBLIC
STATE OF KANSAS
My Commission Expires 5-23-15

Subscribed and sworn to before me this 15th day of August, 2014

[Signature]
Notary Public

My Commission Expires: 5-23-15

Protests may be filed by any party having a valid interest in the application. Petitions for protests shall be in writing and shall clearly identify the name and address of the protestant and the title of the application. The petition shall include a clear and concise statement of the direct and substantial interest of the protestant in the proceedings, including the manner in which the protestant may be affected, and the nature, extent, character and grounds of the protest. Protestants shall serve the protest upon the applicant by mail or personal service at the same time or before the protestant files the protest with the Conservation Division. Protests must be filed within 30 days of the publication notice of the application.

Mail to: KCC - Conservation Division, 130 S. Market - Room 2078, Wichita, Kansas 67202

Received
KANSAS CORPORATION COMMISSION
AUG 28 2014
CONSERVATION DIVISION
WICHITA, KS

KANSAS CORPORATION COMMISSION
OIL & GAS CONSERVATION DIVISION
APPLICATION FOR INJECTION WELL

Form U-1
August 2009
Form must be Typed
Form must be Signed
All blanks must be Filled

Disposal

Enhanced Recovery: Repressuring
 Waterflood
 Tertiary

Date: 8/15/2014

Operator License Number: 6142

Operator: Town Oil Company, Inc.

Address: 16205 West 287th Street
Paola, Kansas 66071

Contact Person: Lane Town

Phone: 913-294-2125

Permit Number: E-32,022 3-TV

API Number: 15-059-26690-00-00

Well Location

NW SW NW, Sec. 5 Twp. 18 S. R. 21 East West

3650 Feet from SOUTH Section Line

5260 Feet from EAST Section Line

Lease Description: NW/4 of Section 5 - T18S - R21E

Lease Name: Savage Well Number: 6W

Field Name: Paola - Rantoul

County: Franklin

Deepest Usable Water

Formation: Squirrel

Depth to Bottom of Formation: Squirrel

Check One: Old Well Being Converted Newly Drilled Well Well to be Drilled

Surface Elevation: 1066 feet Well Total Depth: 726 feet Plug Back Depth: _____ feet

Datum of top of injection formation: GL feet (reference mean sea level)

Injection Formation Description:

Name	top / bottom	perf / open hole	depth
<u>Squirrel</u>	_____ / _____	<u>Perf</u> at <u>672</u>	to <u>680</u> feet
_____	_____ / _____	_____ at _____	to _____ feet

List of Wells/Facilities Supplying Produced Saltwater or Other Fluids Approved by the Conservation Division:

(attach additional sheets if necessary)

Lease Operator	Lease/Facility Name	Lease/Facility Description	Well ID & Spot Location
<u>1. Town Oil Company, Inc.</u>	<u>Savage</u>	<u>NWSWNW 5-18S-21E</u>	<u>Savage 6W</u>
<u>2. _____</u>	_____	_____	_____
<u>3. _____</u>	_____	_____	_____

Producing Formation	Strata Depth	Total Dissolved Solids (if available)
<u>1. Squirrel</u>	_____ to _____ feet	_____ mg/l
<u>2. _____</u>	_____ to _____ feet	_____ mg/l
<u>3. _____</u>	_____ to _____ feet	_____ mg/l

Maximum Requested Liquid Injection Rate: 40 bbls / day; or

Maximum Requested Gas Injection Rate: _____ scf / day. Type of Gas: _____

Maximum Requested Injection Pressure: 100 psig

Received
KANSAS CORPORATION COMMISSION

AUG 28 2014

CONSERVATION DIVISION
WICHITA, KS

Mail to: KCC - Conservation Division, 130 S. Market - Room 2078, Wichita, Kansas 67202

Well Completion

Type: Tubing & Packer Packerless Tubingless

	Conductor	Surface	Intermediate	Production	Tubing
Size		6.25		2.875	
Setting Depth		20		720.5	
Amount of Cement		3		96	
Top of Cement		0		0	
Bottom of Cement		20		720.5	

If Alternate II cementing, complete the following:

Perforations / D.V. Tool at _____ feet, cemented to _____ feet with _____ sx.

Tubing: Type _____ Grade _____

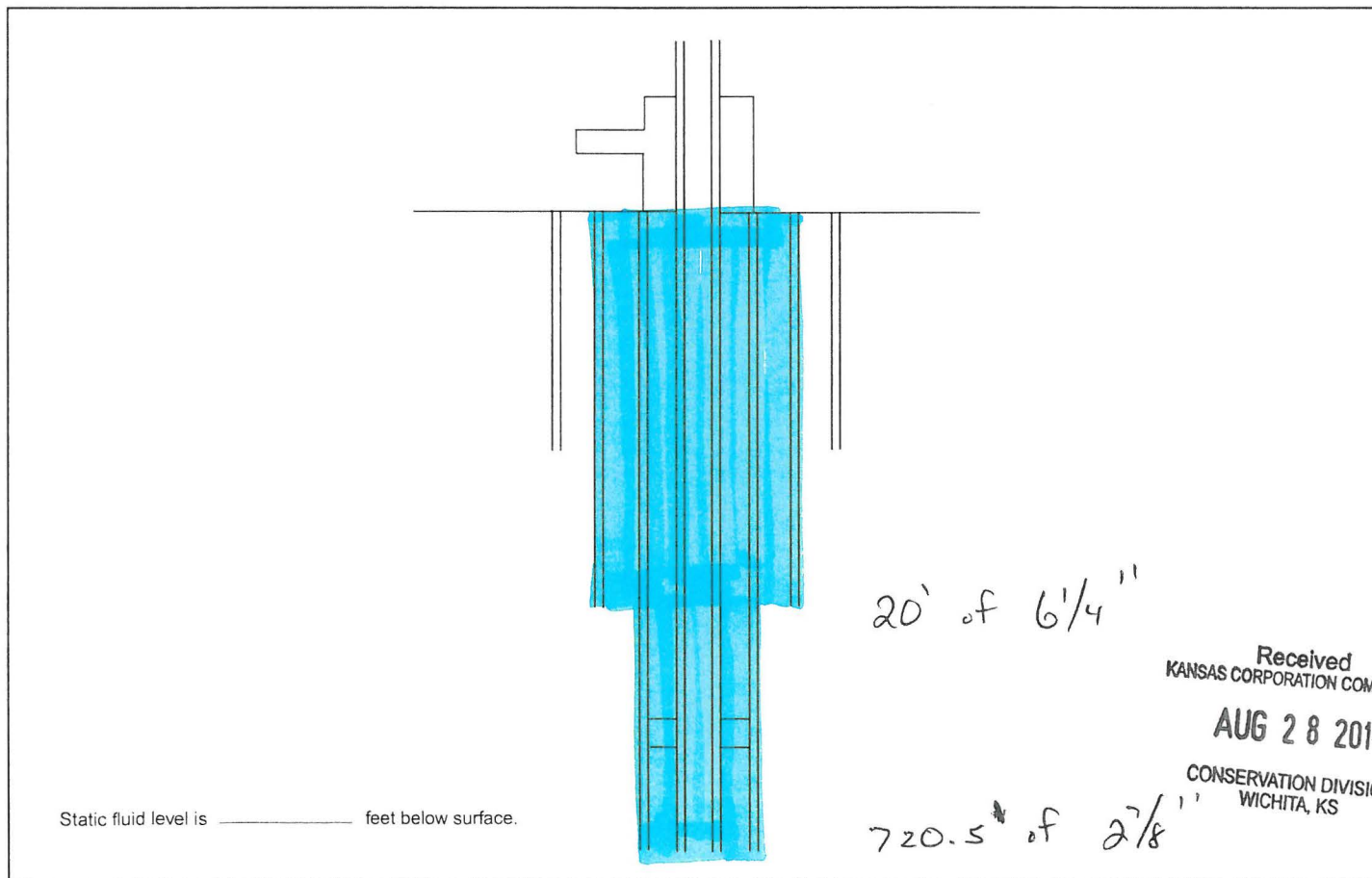
Packer: Type _____ Depth _____

Annulus Corrosion Inhibitor: Type _____ Concentration _____

List Logs Enclosed: _____

Well Sketch

(To sketch installation, darken the appropriate lines, indicate cement, and show depths.)



Offset Operators, Unleased Mineral Owners and Landowners acreage

(Attach additional sheets if necessary)

Name:	Legal Description of Leasehold:
See Attached	


I hereby certify that the statements made herein are true and correct to the best of my knowledge and belief.



 Applicant or Duly Authorized Agent

Subscribed and sworn before me this 15th day of August, 2014

LORI DRISKELL
NOTARY PUBLIC
STATE OF KANSAS
 My Commission Expires 5-23-15



 Notary Public

My Commission Expires: 5-23-15

Instructions:

- Fully complete application, including page 4 (*plat map*) showing subject well and all known oil, gas and input wells, including wells being drilled, inactive wells, or dry holes, within one-half mile. Show lease names and operators or unleased mineral rights owners of all lands within one-half mile. Show well numbers and elevations of producing formation tops.
- Attach some type of log (*drillers log, electric log, etc.*).
- Attach some type of verification of cementing for surface casing, longstring, D.V. tool, perforations, etc. (*Cement ticket and job log, bond log, etc.*)
- Attach Affidavit of Notice
- Fill in schematic drawing of subsurface facilities including: size, setting depth, amount of cement, measured or calculated tops of cement for each of surface, intermediate (*if any*) and production casing; size and setting depth of tubing and packer; geological zone of injection showing top and bottom of injection interval.
- The original and one copy of the application and all attachments shall be mailed to the State Corporation Commission, Conservation Division.
- Deliver or mail one (1) copy of the application to the landowner on whose land the injection well is located and to each operator or lessee of record and each unleased mineral rights owner within one-half mile of the applicant well.
- Approval of this application, if granted, is valid only as long as there are no substantial changes in operation set forth in the application. A substantial change requires the approval of a new application. **No injection well may be used without prior written authorization.**
- All application fees must accompany the application.

Received
KANSAS CORPORATION COMMISSION
AUG 28 2014
 CONSERVATION DIVISION
 WICHITA, KS

Plat and Certificate of Injection Well Location and Surrounding Acreages

Operator: Town Oil Company, Inc. Location of Well: NW/4

Lease: Savage 3650 Feet from SOUTH Section Line


Well Number: 6W 5260 Feet from EAST Section Line

County: Franklin Sec. 5 Twp. 18 S. R. 21 East West

Plat

Show the following information: applicant injection well, all producing wells, inactive wells, plugged wells, and other wells within a one-half mile radius, all lease boundaries, lease operators, unleased mineral rights owners, well numbers, and producing wells producing formation tops.

* See Attached *
Map



- applicant well
- producing well
- plugged injection well
- D & A well
- other injection well
- temporary abandoned well
- plugged producer
- water supply well

The undersigned hereby certifies that he / she is a duly authorized agent for Town Oil Company, Inc., and that all of the information shown herein is true, complete and correct to the best of his / her knowledge.

Lane Town
Applicant or Duly Authorized Agent

LORI DRISKELL
NOTARY PUBLIC
STATE OF KANSAS
My Commission Expires 5-23-15

Subscribed and sworn before me this 15th day of August

Lori Driskell
Notary Public

My Commission Expires: 5-23-15

2014
Received
KANSAS CORPORATION COMMISSION

AUG 28 2014

CONSERVATION DIVISION
WICHITA, KS

Affidavit of Notice Served

Re: Application for: Town Oil Company, Inc.
Well Name: Savage Legal Location: NW/4 of Sec. 5 - 18S - 21E

The undersigned hereby certifies that he / she is a duly authorized agent for the applicant, and that on the day 15th of August, 2014, a true and correct copy of the application referenced above was delivered or mailed to the following parties:

Note: A copy of this affidavit must be served as a part of the application.

Name

Address (Attach additional sheets if necessary)

See Attached

I further attest that notice of the filing of this application was published in the Ottawa Herald, the official county publication of Franklin county. A copy of the affidavit of this publication is attached.

Signed this 15th day of August, 2014

[Signature]
Applicant of Duly Authorized Agent

LORI DRISKELL
NOTARY PUBLIC
STATE OF KANSAS

My Commission Expires 5-23-15

Subscribed and sworn to before me this 15th day of August, 2014

[Signature]
Notary Public

My Commission Expires: 5-23-15

Protests may be filed by any party having a valid interest in the application. Petitions for protests shall be in writing and shall clearly identify the name and address of the protestant and the title of the application. The petition shall include a clear and concise statement of the direct and substantial interest of the protestant in the proceedings, including the manner in which the protestant may be affected, and the nature, extent, character and grounds of the protest. Protestants shall serve the protest upon the applicant by mail or personal service at the same time or before the protestant files the protest with the Conservation Division. Protests must be filed within 30 days of the publication notice of the application.

Received
KANSAS CORPORATION COMMISSION

AUG 28 2014

CONSERVATION DIVISION
WICHITA, KS

STATE OF KANSAS, FRANKLIN COUNTY, SS:

Jeanny Sharp, of lawful age, being first duly sworn, deposeth and saith that she is Publisher and Editor of the

Ottawa Herald

a daily newspaper published in the City of Ottawa, Franklin County, Kansas, and of general circulation in Franklin County, Kansas, and is not a trade, religious or fraternal publication, and which newspaper has been admitted to the mails as second class matter in said County, and which newspaper has been continuously and uninterruptedly published in said County during the period of five full years immediately prior to the first publication of the notice hereinafter mentioned, and that a notice, of which is hereto attached, was published in the regular and entire issue of said Ottawa Herald for 1 day, publication being made the 14th day of August, 2014 A.D.


And affiant further says that she has personal knowledge of the statements above set forth, and they are true.

Jeanny Sharp

Subscribed and sworn to me before this 14th day of August, 2014 A.D.

(Published August 14, 2014)
BEFORE THE STATE CORPORATION
COMMISSION OF THE STATE OF KANSAS
NOTICE OF FILING APPLICATION
RE: Town Oil Company, Inc. Application for a permit to authorize the injection of saltwater into the Savage Lease; 1-W, 2-W, 3W, 5W & 6W, located in Franklin County, Kansas.
TO: All Oil and Gas Producers, Unleased Mineral Interest Owners, Landowners, and all persons whom-ever concerned.
You, and each of you, are hereby notified that Town Oil Company, Inc. has filed an application to commence the injection of salt water into the Squirrel formation at the Savage Lease, 1-W; 3980 FSL, 4930 FEL; 2-W; 3320 FSL, 4930 FEL; 3W; 3650 FSL, 4930 FEL; 5W; 3320 FSL, 5260 FEL; 6W; 3650 FSL, 5260 FEL located in the NW/4 of Sec. 5, Twp. 18S, R 24E, Franklin County, Kansas; with a maximum operating pressure of 400 psig and a maximum injection rate of 40 bbls per day.
Any persons who object to or protest this application shall be required to file their objections or protest with the Conservation Division of the State Corporation Commission of the State of Kansas within fifteen (15) days from the date of this publication. These protests shall be filed pursuant to Commission regulations and must state specific reasons why the grant of the application may cause waste, violate correlative rights or pollute the natural resources of the State of Kansas.
All persons interested or concerned shall take notice of the foregoing and shall govern themselves accordingly.

Town Oil Company, Inc.
16205 West 287th Street
Paola, Kansas 66071
(913) 294-2125



Notary Public *Kathryn R. Miller*

My Commission expires November 3, 2015

Printer fees \$82.88

Received
KANSAS CORPORATION COMMISSION

AUG 28 2014

CONSERVATION DIVISION
WICHITA, KS

Sec 25
Twp 17
Rng 20

Sec 30
Twp 17
Rng 21

Sec 29
Twp 17
Rng 21

Sec 28
Twp 17
Rng 21

Sec 27
Twp 17
Rng 21



STAR RD

JACKSON RD

Flint Hills Trail

Sec 36
Twp 17
Rng 20

Sec 31
Twp 17
Rng 21

Sec 32
Twp 17
Rng 21

Sec 33
Twp 17
Rng 21

Sec 34
Twp 17
Rng 21

HASKELL RD

Sec 3
Twp 18
Rng 21

Sec 5
Twp 18
Rng 21

TEXAS RD

TEXAS TER

VERMONT RD

Received
KANSAS CORPORATION COMMISSION
AUG 28 2014
CONSERVATION DIVISION
WICHITA, KS

HAMILTON TER

HAMILTON TER

Sec 1
Twp 18
Rng 20

Sec 6
Twp 18
Rng 21

Sec 4
Twp 18
Rng 21

STAR RD

HAMILTON RD

Sec 10
Twp 18
Rng 21

HAMILTON RD

Sec 12
Twp 18
Rng 20

Sec 7
Twp 18
Rng 21

Sec 8
Twp 18
Rng 21

Sec 9
Twp 18
Rng 21

JOHN BROWN RD

PropertyNu	QuickRefID	PartyName	Address1	Address2	Address3	City	State	ZIP	PropertyAd
030-203-05-0-00-00-001.02-0	R304963	RICKERSON, BROCK & BOBBI	1870 VERMONT RD			RANTOUL	KS	66079-0000	1882 VERMONT RD, Rantoul, KS 66079
030-203-05-0-00-00-001.01-0	R12921	ALVEREZ, STEVE	517 E OAK ST			OLATHE	KS	66061-4627	1892 VERMONT RD, Rantoul, KS 66079
030-203-08-0-00-00-013.00-0	R12971	SAUNDERS, PAMELA KRISTINE	1640 VERMONT RD			RANTOUL	KS	66079-1640	1640 VERMONT RD, Rantoul, KS 66079
030-203-08-0-00-00-014.00-0	R12972	AUSTIN, FRANKLIN H JR & MARIE B TRUST	820 E 6 ST			OTTAWA	KS	66067-2551	4453 JOHN BROWN RD, Rantoul, KS 66079
030-203-08-0-00-00-004.00-0	R12960	ROBERSON, WILLIAM R	36 KINGS ARMS RD			LITTLE ROCK	AR	72227-2120	1673 UTAH RD, Rantoul, KS 66079
030-203-08-0-00-00-003.00-0	R12959	ORSER, CARL E	10408 CODY ST			OVERLAND PARK	KS	66214-2631	4363 JOHN BROWN RD, Rantoul, KS 66079
030-203-08-0-00-00-002.00-0	R12958	JAMES, JOHN R & LYNNE A	16355 W BRIARWOOD CT			OLATHE	KS	66062-4517	4325 JOHN BROWN RD, Rantoul, KS 66079
030-203-08-0-00-00-001.02-0	R12957	ROBERTS, JAMES V & LYDIA D	1652 VERMONT RD			RANTOUL	KS	66079-9010	1652 VERMONT RD, Rantoul, KS 66079
030-203-08-0-00-00-001.01-0	R12956	MULL, MONA R & JEFF L	PO BOX 178			RANTOUL	KS	66079-0178	1670 VERMONT RD, Rantoul, KS 66079
030-203-05-0-00-00-004.04-0	R12934	FRANCIS, DWIGHT D & SHERRY L	1139 W 4 ST			OSAWATOMIE	KS	66064-1216	1760 VERMONT RD, Rantoul, KS 66079
030-203-05-0-00-00-004.03-0	R12933	ALEXANDER, ROGER & LINDA	15578 S BLACKFEATHER ST			OLATHE	KS	66062-3681	1774 VERMONT RD, Rantoul, KS 66079
030-203-05-0-00-00-004.02-0	R12932	RODRIGUEZ, SAUL PINEDA & PINTO, MARIA V GOMEZ	3510 N 9 ST	LOT 305		CARTER LAKE	IA	51510-1376	4458 HAMILTON TER, Rantoul, KS 66079
030-203-05-0-00-00-004.01-0	R12931	RODRIGUEZ, SAUL PINEDA & PINTO, MARIA V GOMEZ	3510 N 9 ST	LOT 305		CARTER LAKE	IA	51510-1376	4474 HAMILTON TER, Rantoul, KS 66079
030-203-08-0-00-00-004.01-0	R12961	ROBERSON, WILLIAM R	36 KINGS ARMS RD			LITTLE ROCK	AR	72227-2120	1657 UTAH RD, Rantoul, KS 66079
030-203-05-0-00-00-004.08-0	R12938	CTC INVESTMENTS LLC	PO BOX 60			PRINCETON	KS	66078-0060	1706 VERMONT RD, Rantoul, KS 66079
030-203-05-0-00-00-004.07-0	R12937	CTC INVESTMENTS LLC	PO BOX 60			PRINCETON	KS	66078-0060	1720 VERMONT RD, Rantoul, KS 66079
030-203-05-0-00-00-004.06-0	R12936	CTC INVESTMENTS LLC	PO BOX 60			PRINCETON	KS	66078-0060	1734 VERMONT RD, Rantoul, KS 66079
030-203-05-0-00-00-004.05-0	R12935	MOHLING, DALE D & LINDA L TRUST	800 ENGLEWOOD DR			KEARNEY	MO	64060-8857	1746 VERMONT RD, Rantoul, KS 66079
030-203-08-0-00-00-012.00-0	R12970	WADDELL, PAUL & MARY	1606 VERMONT RD			RANTOUL	KS	66079-9010	1606 VERMONT RD, Rantoul, KS 66079
030-203-08-0-00-00-001.00-0	R12955	BICKERSTAFF, OLIVE M TRUST	1765 JACKSON RD			OTTAWA	KS	66067-8903	1680 VERMONT RD, Rantoul, KS 66079
030-203-07-0-00-00-001.02-0	R12951	BURKDOLL, L TRENT TRUST	4146 HAMILTON RD			RANTOUL	KS	66079-9083	4250 HAMILTON RD, Rantoul, KS 66079
030-203-06-0-00-00-008.01-0	R12948	HUTCHINSON, DANIEL L & KELLY K	4243 HAMILTON TER			RANTOUL	KS	66079-9121	4243 HAMILTON TER, Rantoul, KS 66079
030-203-06-0-00-00-006.01-0	R12946	BURKDOLL, CHAD J	4146 HAMILTON RD			RANTOUL	KS	66079-9083	4255 HAMILTON RD, Rantoul, KS 66079
030-203-06-0-00-00-008.00-0	R12947	SPENCER, RONALD E & ETAL SPENCER, KEVIN R & LINDA L	2246 OHIO TER			OTTAWA	KS	66067-8642	4265 HAMILTON TER, Rantoul, KS 66079
030-203-06-0-00-00-001.00-0	R12939	SPENCER, RONALD E & ETAL SPENCER, KEVIN R & LINDA L	2246 OHIO TER			OTTAWA	KS	66067-8642	4225 HAMILTON TER, Rantoul, KS 66079
030-203-05-0-00-00-003.00-0	R12929	SAVAGE, JUDITH A TRUST	4442 HAMILTON TER			RANTOUL	KS	66079-9080	4442 HAMILTON TER, Rantoul, KS 66079
030-203-05-0-00-00-004.00-0	R12930	BURKDOLL, L TRENT TRUST	4146 HAMILTON RD			RANTOUL	KS	66079-9083	4490 HAMILTON TER, Rantoul, KS 66079
030-203-05-0-00-00-003.00-0	R12929	SAVAGE, JUDITH A TRUST	4442 HAMILTON TER			RANTOUL	KS	66079-9080	4442 HAMILTON TER, Rantoul, KS 66079
030-203-05-0-00-00-002.00-0	R12928	SAVAGE, JUDITH A TRUST	4442 HAMILTON TER			RANTOUL	KS	66079-9080	4335 HAMILTON TER, Rantoul, KS 66079
030-202-09-0-00-00-004.07-0	R12884	HOSKINS, ANGELA & PATRICK	445 W SUGAR LAKE DR			MOUND CITY	KS	66056-6316	1621 VERMONT RD, Rantoul, KS 66079
030-202-09-0-00-00-004.08-0	R12885	FLEMING, ALLAN R & ADELA L	4529 JOHN BROWN RD			RANTOUL	KS	66079-9094	4529 JOHN BROWN RD, Rantoul, KS 66079
030-202-04-0-00-00-006.00-0	R12864	KUCKELMAN, CLAIR H & CAROL J	608 EDGEMERE DR			OLATHE	KS	66061-4227	1725 VERMONT RD, Rantoul, KS 66079
030-202-04-0-00-00-005.00-0	R12862	KUCKELMAN, CLAIR H & CAROL J	608 EDGEMERE DR			OLATHE	KS	66061-4227	4585 HAMILTON RD, Rantoul, KS 66079
030-202-04-0-00-00-004.00-0	R12861	FRIZZELL, ROBERT T & MADINE	4506 HAMILTON TER			RANTOUL	KS	66079-9081	4506 HAMILTON TER, Rantoul, KS 66079
030-202-04-0-00-00-003.00-0	R12860	ORAM, LAVERNE N & ZAMORA, KATHLEEN J	1803 VERMONT RD			RANTOUL	KS	66079-9011	1803 VERMONT RD, Rantoul, KS 66079
030-203-06-0-00-00-006.00-0	R12945	BURKDOLL, CHAD J	4146 HAMILTON RD			RANTOUL	KS	66079-9083	4255 HAMILTON RD, Rantoul, KS 66079
030-203-05-0-00-00-001.07-0	R12925	HUGHES, ROBERT L JR & JILL G	2209 W SHERIDAN ST			OLATHE	KS	66061-6051	4455 HAMILTON TER, Rantoul, KS 66079
030-203-05-0-00-00-001.09-0	R12927	ENRIGHT, MARK P & REBECCA D	4409 HAMILTON TER			RANTOUL	KS	66079-9080	4409 HAMILTON TER, Rantoul, KS 66079
030-203-05-0-00-00-001.08-0	R12926	BAKER, JULIE E & ROBERT L	4439 HAMILTON TER			RANTOUL	KS	66079-9080	4439 HAMILTON TER, Rantoul, KS 66079
030-203-05-0-00-00-001.06-0	R12924	LOWE, JAMES E	9180 W 311 ST			LOUISBURG	KS	66053-7128	1834 VERMONT RD, Rantoul, KS 66079
030-203-05-0-00-00-001.04-0	R12923	JOHNSON, DAVID T & MELISSA J	1858 VERMONT RD			RANTOUL	KS	66079-9011	1858 VERMONT RD, Rantoul, KS 66079
030-203-05-0-00-00-001.03-0	R12922	RICKERSON, BROCK	1870 VERMONT RD			RANTOUL	KS	66079-0000	1870 VERMONT RD, Rantoul, KS 66079
030-203-05-0-00-00-001.00-0	R12920	CLANCY, BILLY C & ANGELA M	4479 HAMILTON TER			RANTOUL	KS	66079-9080	4479 HAMILTON TER, Rantoul, KS 66079
030-203-08-0-00-00-004.03-0	R12963	RUTTAN PROPERTY MANAGEMENT	8544 GRANDVIEW LN			OVERLAND PARK	KS	66212-3516	1695 UTAH RD, Rantoul, KS 66079
030-203-08-0-00-00-004.02-0	R12962	GROSHONG, TERRY D & ALANA L	PO BOX 13061			SHAWNEE MISSION	KS	66282-3061	1683 UTAH RD, Rantoul, KS 66079

Received
KANSAS CORPORATION COMMISSION

AUG 28 2014

CONSERVATION DIVISION
WICHITA, KS

LegalDescr

QUAIL RUN (05-18-21), S05, T18, R21E, Lot 2, ACRES 9.7, SECTION 05 TOWNSHIP 18 RANGE 21E
QUAIL RUN (05-18-21), S05, T18, R21E, Lot 1, ACRES 9.7, SECTION 05 TOWNSHIP 18 RANGE 21E
S08, T18, R21E, ACRES 9.5, NE4 SE4 NE4 LESS ROW
S08, T18, R21E, ACRES 19.5, W2 SE4 NE4 LESS ROW
S08, T18, R21E, ACRES 9.9, TR BEG 332.2N SW/C NW4 NW4 N332.2 E1326.3 S332.1 W1325.9 TO POB LESS ROW
S08, T18, R21E, ACRES 118.2, E2 NW4 & SW4 NW4 LESS ROW
S08, T18, R21E, ACRES 79.7, W2 NE4 LESS ROW
S08, T18, R21E, ACRES 13.2, TR BEG 1063.2S NE/C NE4 S266.6 W1300.8 N592.5 E672 S330 E660 TO POB LESS ROW
S08, T18, R21E, ACRES 4.5, TR BEG 733.2S NE/C S330 W660 N330 E660 TO POB LESS ROW
VERMONT ACRES (5-18-21), Lot 5, ACRES 10.3, SECTION 05 TOWNSHIP 18 RANGE 21E
VERMONT ACRES (5-18-21), Lot 4, ACRES 10.2, SECTION 05 TOWNSHIP 18 RANGE 21E
VERMONT ACRES (5-18-21), Lot 3, ACRES 5.0, SECTION 05 TOWNSHIP 18 RANGE 21E
VERMONT ACRES (5-18-21), Lot 2, ACRES 5.0, SECTION 05 TOWNSHIP 18 RANGE 21E
S08, T18, R21E, ACRES 9.9, TR BEG SW/C NW4 NW4 N332.2 E1325.9 S332.1 W1325.5 TO POB LESS ROW
VERMONT ACRES (5-18-21), Lot 9, ACRES 10.3, SECTION 05 TOWNSHIP 18 RANGE 21E
VERMONT ACRES (5-18-21), Lot 8, ACRES 10.3, SECTION 05 TOWNSHIP 18 RANGE 21E
VERMONT ACRES (5-18-21), Lot 7, ACRES 10.3, SECTION 05 TOWNSHIP 18 RANGE 21E
VERMONT ACRES (5-18-21), Lot 6, ACRES 10.3, SECTION 05 TOWNSHIP 18 RANGE 21E
S08, T18, R21E, ACRES 8.3, SE4 SE4 NE4 LESS ROW
S08, T18, R21E, ACRES 21.6, N1063 NE4 NE4 LESS ROW
S07, T18, R21E, ACRES 157.6, NE4 LESS ROW
S06, T18, R21E, ACRES 2.8, TR BEG 745E SW/C NE4 NELY520 SELY640 W515 TO POB LESS ROW
S06, T18, R21E, ACRES 151.7, SE4 EXC TR BEG 320W SE/C SE4 W538 N405 E538 S405 TO POB LESS ROW
S06, T18, R21E, ACRES 74.0, S2 NE4 EXC EXC TR BEG 745E SW/C NE4 NELY520 SELY640 W515 TO POB LESS ROW
S06, T18, R21E, ACRES 77.3, N2 NE4 LESS ROW
S05, T18, R21E, ACRES 319.7, S2 NW4 & SW4 & W2 SE4 LESS ROW
VERMONT ACRES (5-18-21), Lot 1, ACRES 5.0, SECTION 05 TOWNSHIP 18 RANGE 21E
S05, T18, R21E, ACRES 319.7, S2 NW4 & SW4 & W2 SE4 LESS ROW
S05, T18, R21E, ACRES 75.8, NFR2 NW4 LESS ROW
S09, T18, R21E, ACRES 8.5, TR BEG NW/C NW4 N997.3 E436.7 S997.3 W436.7 TO POB LESS ROW
S09, T18, R21E, ACRES 9.5, TR BEG 436.7E SW/C NW4 N997.3 E436.7 S997.7 W436.7 TO POB LESS ROW
S04, T18, R21E, ACRES 40.1, SW4 SW4 LESS ROW
S04, T18, R21E, ACRES 106.1, S990 NW4 SW4 & E2 SW4 EXC TR BEG 1700E SW/C SE4 N384 E232 S384 W232 TO POB LESS ROW
S04, T18, R21E, ACRES 9.1, N330 W1320 SW4 LESS ROW
S04, T18, R21E, ACRES 75.6, W2 NW4 LESS ROW
S06, T18, R21E, ACRES 4.7, TR BEG 320W SE/C SE4 W538 N405 E538 S405 TO POB LESS ROW
QUAIL RUN (05-18-21), Lot 7, ACRES 5.0, SECTION 05 TOWNSHIP 18 RANGE 21E
QUAIL RUN (05-18-21), Lot 9, ACRES 37.1, SECTION 05 TOWNSHIP 18 RANGE 21E
QUAIL RUN (05-18-21), Lot 8, ACRES 38.5, SECTION 05 TOWNSHIP 18 RANGE 21E
QUAIL RUN (05-18-21), Lot 6, ACRES 9.7, SECTION 05 TOWNSHIP 18 RANGE 21E
QUAIL RUN 2 (05-18-21), Lot 1, ACRES 19.5, SECTION 05 TOWNSHIP 18 RANGE 21E
QUAIL RUN (05-18-21), Lot 3, ACRES 9.7, SECTION 05 TOWNSHIP 18 RANGE 21E
S05, T18, R21E, ACRES 13.2, TR BEG SE/C NE4 W1007.9 N638.8 E1007.8 S625.3 TO POB LESS ROW
S08, T18, R21E, ACRES 9.8, TR BEG NW/C NW4 E1327.1 S332.1 W1326.7 N332.2 TO POB LESS ROW
S08, T18, R21E, ACRES 9.9, TR BEG 332.2S NW/C NW4 E1326.7 S332.1 W1326.3 N332.2 TO POB LESS ROW

Received
KANSAS CORPORATION COMMISSION

AUG 28 2014

CONSERVATION DIVISION
WICHITA, KS

030-202-09-0-00-00-004.04-0	R12882	WEBER, HAYLEY
030-202-09-0-00-00-004.03-0	R12881	LEACH, JACOB & COCKBURN, TRISHA
030-202-09-0-00-00-004.02-0	R12880	SCHWEIGER, JOSEPH (ESTATE OF)
030-202-09-0-00-00-004.01-0	R12879	BROWN, JASON L & SARA L MARTIN-
030-202-09-0-00-00-004.00-0	R12878	LEGG, JAMES H
030-119-32-0-00-00-008.01-0	R7025	DUNNIVAN, ANGELA C
030-119-32-0-00-00-008.00-0	R7024	DUNNIVAN, MICHAEL J & CARON B
030-119-32-0-00-00-007.00-0	R7023	SAVAGE, JUDITH A TRUST
030-119-32-0-00-00-005.00-0	R7021	SPEAKS, NEIL E & CONSTANCE E
030-119-32-0-00-00-004.00-0	R7020	NEESE, JAMES R & TERESA L TRUSTS
030-119-32-0-00-00-006.00-0	R7022	FIOLA, SHARON ANN & FRED
030-119-32-0-00-00-003.00-0	R7019	LAMBETH, KENNETH S & DEBORAH G
030-119-32-0-00-00-001.01-0	R7017	FEDERAL NATIONAL MTG ASSOC
030-119-32-0-00-00-002.00-0	R7018	KRAMER, LEROY & VIOLET
030-119-32-0-00-00-001.00-0	R7016	OUELLETTE, EDWARD F & DARLA J
030-119-31-0-00-00-014.00-0	R7015	GRIMES, GENE & JOANN
030-119-31-0-00-00-013.00-0	R7014	MACDOUGALL, MICHAEL & PAUL D & SHORT, DIANA G ESTATE OF
030-119-31-0-00-00-002.00-0	R7003	MAGES, LARRY E & JANE M TRUSTS
030-119-31-0-00-00-001.00-0	R7002	WEBB, DALE E & SUSAN K

705 S AGATE ST
1661 VERMONT RD
1551 VIRGINIA TER
4530 HAMILTON RD
PO BOX 459
1980 VERMONT RD
PO BOX 81
4442 HAMILTON TER
4320 JACKSON RD
25455 W 127 ST
4835 BUCKHAVEN RD
4354 JACKSON RD
PO BOX 650043
PO BOX 83
2013 VERMONT RD
1998 UTAH RD
21715 S ORE RD
3220 MARSHALL RD
2080 UTAH RD

PAOLA	KS	66067-1908	1643 VERMONT RD, Rantoul, KS	66079
RANTOUL	KS	66079-9010	1661 VERMONT RD, Rantoul, KS	66079
OSAWATOMIE	KS	66064-9400	4540 HAMILTON RD, Rantoul, KS	66079
RANTOUL	KS	66079-9085	4530 HAMILTON RD, Rantoul, KS	66079
OSAWATOMIE	KS	66064-0459	1693 VERMONT RD, Rantoul, KS	66079
RANTOUL	KS	66079-9012	1980 VERMONT RD, Rantoul, KS	66079
RANTOUL	KS	66079-0081	1944 VERMONT RD, Rantoul, KS	66079
RANTOUL	KS	66079-9080	1999 UTAH RD, Rantoul, KS	66079
RANTOUL	KS	66079-9074	4320 JACKSON RD, Rantoul, KS	66079
OLATHE	KS	66061-9212	4334 JACKSON RD, Rantoul, KS	66079
RENO	NV	89519-0969	2041 UTAH RD, Rantoul, KS	66079
RANTOUL	KS	66079-9074	4354 JACKSON RD, Rantoul, KS	66079
DALLAS	TX	75262-0043	4400 JACKSON RD, Rantoul, KS	66079
RANTOUL	KS	66079-0083	4444 JACKSON RD, Rantoul, KS	66079
RANTOUL	KS	66079-9013	2050 VERMONT RD, Rantoul, KS	66079
RANTOUL	KS	66079-9023	1998 UTAH RD, Rantoul, KS	66079
PLEASANT HILL	MO	64080-8462	1896 TEXAS TER, Rantoul, KS	66079
OTTAWA	KS	66067-8830	4200 JACKSON RD, Rantoul, KS	66079
RANTOUL	KS	66079-9024	2080 UTAH RD, Rantoul, KS	66079

KANSAS CORPORATION COMMISSION

AUG 28 2014

CONSERVATION DIVISION
WICHITA, KS

S09, T18, R21E, ACRES 9.6, TR BEG 1330.35 NW/C SW4 E1311.8 S332.1 W1311.2 N332.1 TO POB LESS ROW
S09, T18, R21E, ACRES 9.6, TR BEG 998.35 NW/C NW4 E1312.4 S331.9 W1311.8 N331.9 TO POB LESS ROW
S09, T18, R21E, ACRES 10.8, TR BEG 873.2E NW/C E690.3 S214.5 W249.4 S781.7 W439.1 N996.9 TO POB LESS ROW AKA TR 3
S09, T18, R21E, ACRES 9.7, TR BEG 436.4E NW/C NW4 E436.7 S996.9 W436.7 N997.6 TO POB LESS ROW
S09, T18, R21E, ACRES 8.5, W436 N996 NW4 NW4 LESS ROW
S32, T17, R21E, ACRES 1.6, TR BEG NE/C SE4 S325 W300 N325 E300 TO POB LESS ROW
S32, T17, R21E, ACRES 157.3, SE4 EXC N325 E300 LESS ROW
S32, T17, R21E, ACRES 161.4, SW4
S32, T17, R21E, ACRES 9.1, NW4 NW4 NW4 LESS ROW
S32, T17, R21E, ACRES 19.5, E2 NW4 NW4 LESS ROW
S32, T17, R21E, ACRES 89.6, S2 NW4 & SW4 NW4 NW4 LESS ROW
S32, T17, R21E, ACRES 39.4, NE4 NW4 LESS ROW
S32, T17, R21E, ACRES 19.5, W2 NW4 NE4 LESS ROW
S32, T17, R21E, ACRES 19.5, E2 NW4 NE4 LESS ROW
S32, T17, R21E, ACRES 117.9, E2 NE4 & SW4 NE4 LESS ROW
S31, T17, R21E, ACRES 80.2, E2 SE4
S31, T17, R21E, ACRES 82.0, W2 SE4
S31, T17, R21E, ACRES 40.1, NW4 NE4 EXC TR BEG NW/C E25 S307 W25 N307 TO POB LESS ROW
S31, T17, R21E, ACRES 118.5, NE4 NE4 & S2 NE4 LESS ROW

Received
KANSAS CORPORATION COMMISSION
AUG 28 2014
CONSERVATION DIVISION
WICHITA, KS