

**BEFORE THE STATE CORPORATION COMMISSION
OF THE STATE OF KANSAS**

In the matter of the request to transfer wells from) Docket No. 25-CONS-3236-CMSC
Quito, Inc. to Emerson Operating, LLC.)
) CONSERVATION DIVISION
)
) License No. 33594 & 36165
_____)

PRE-FILED TESTIMONY OF

NANCY BORST

ON BEHALF OF COMMISSION STAFF

APRIL 11, 2025

1 **Q. What is your name and business address?**

2 A. Nancy D. Borst, 266 N. Main St., Suite 220, Wichita, KS 67202

3 **Q. By whom are you employed and in what capacity?**

4 A. I am employed by the Conservation Division of the Kansas Corporation Commission as an
5 Administrative Specialist in the Licensing and Legal departments.

6 **Q. Would you please briefly describe your background and work experience?**

7 A. I worked as the Communications Coordinator and Public Information Officer for Kingman
8 County from 2013 to 2017. Prior to that I was the managing editor of the Kingman Leader-
9 Courier newspaper. I have worked in various roles in journalism for the past forty-six years
10 and continue to own a freelance journalism business. I have a Bachelor of Science degree
11 from the University of Kansas. I have worked for the Kansas Corporation Commission since
12 February 2018 as an Administrative Specialist. My primary duties include processing and
13 reviewing license applications, processing open records requests, and processing legal filings.

14 **Q. Have you previously testified before this Commission?**

15 A. Yes.

16 **Q. What is the purpose of your testimony in this matter?**

17 A. The purpose of my testimony is to provide background information regarding the licensing of
18 Emerson Operating, LLC (Emerson).

19 **Q. When did Emerson file its license application?**

20 A. Commission Staff received a license application for Emerson on September 23, 2024. Along
21 with the application Staff received a certificate of good standing from the Kansas Secretary
22 of State, a Master Electronic Filing Certification, and a check for \$100 for the license

1 application fee. I have attached a copy of this documentation to my testimony as ***Exhibit***
2 ***NB-1***.

3 **Q. When was Emerson formed with the State of Kansas?**

4 A. The Secretary of State paperwork indicates that Emerson filed Articles of Organization with
5 Kansas on September 17, 2024.

6 **Q. Did Staff issue a license to Emerson?**

7 A. Yes. Commission Staff issued a license to Emerson on October 7, 2024.

8 **Q. Did you have any communications with Emerson regarding its application for license?**

9 A. Yes. Joe Harper called on October 9, 2024, to ask about the status of his license application.
10 I told him the license was issued on October 7, 2024.

11 **Q. Do you have any knowledge of when Request for Change of Operator (T-1) forms were**
12 **submitted to transfer wells from Quito, Inc. (Quito) to Emerson?**

13 A. While T-1 forms are generally processed by other Staff members, I am aware that Staff
14 received T-1 forms between Quito and Emerson and a financial assurance check for \$1,800
15 on November 5, 2024. It appears that the T-1 forms included wells on the Dearmond,
16 McFarland-Delong, and Sears leases. I have attached a copy of this documentation to my
17 testimony as ***Exhibit NB-2***. I forwarded a copy of this documentation to Legal Staff on
18 November 12, 2024.

19 **Q. Do you know if Quito has attempted to transfer wells on these leases before?**

20 A. Yes.

21 **Q. Do you believe this is a coincidence?**

22 A. No. I previously testified in a consolidated docket involving Quito and Thor Operating, LLC
23 where T-1 forms between the two companies also were an issue. The hearing in those matters

1 was held on October 8, 2024, and the Commission issued its Final Order on November 21,
2 2024.

3 **Q. Do you have any additional background information to provide?**

4 A. No.

5 **Q. Does this conclude your testimony?**

6 A. Yes.

FOR KCC USE ONLY

LICENSE NO: _____

EXPIR DATE: _____

KANSAS CORPORATION COMMISSION
OIL & GAS CONSERVATION DIVISION
KCC LICENSE APPLICATION

Received by
Kansas Corporation Commission

SEP 23 2024

Form OPL-1
 March 2021

Form must be Typed
 Form must be Signed
 All blanks must be Filled

Notice: Read instructions before completing this information
Conservation Division, Wichita, KS

Name: Emerson Operating, LLC Attention: Joe H. Harper
 Address 1: 527 E. Galer Phone: (918) 639-2913 Email: jharper11@aol.com
 Address 2: _____ City/State/Zip: Nowata, OK 74048

ALL REQUIRED FORMS RELATING TO THE CONSERVATION DIVISION MUST SHOW SAME ENTITY AS ON THIS APPLICATION.

Item 1 TYPE OF LICENSE APPLICABLE: ☒ Operator ☐ Stratgraphic/Seismic ☐ Well Plugging ☐ Drilling Contractor ☐ Gas Storage
 (Check all the apply) ☐ Drilling, Workover, Service Units ☐ Case Puller ☐ Personal Use ☐ Gas Gatherer

Item 2 BUSINESS ENTITY: ☐ Individual ☐ General Partnership ☐ Limited Liability Partnership ☐ Kansas Corporation
☒ Limited Liability Company ☐ Foreign Corporation

Federal Employer Identification No. 99-4997648 or Social Security No. _____
 CORPORATIONS OR LIMITED PARTNERSHIPS are required to be authorized to engage in business in Kansas by the Office of the Secretary of State. Please enclose a Certificate of Good Standing from the Secretary of State's Office (785) 296-4564.

Item 3 As a business entity, are you registered with the Securities and Exchange Commission? ☐ Yes ☒ No

Item 4 REGISTERED RESIDENT AGENT (For Corporations, Limited Liability Companies, or Limited Partnerships Only)

Name: John R. Horst Phone: (620) 879-2146
 Address: 207 W. 4th Ave.
 City/State/Zip: Caney, Kansas 67333 Email: jrhurst48@yahoo.com

Item 5 NAME OF PARTNER(S) OR OFFICERS (Must list all. Include Name, Title, Address and Phone)

Joe H. Harper
527 E. Galer
Nowata, OK 74048

Item 6 EMERGENCY CONTACT PERSON (Must be other than Licensee) (Alternate Address and Phone)

Name: Gary Lindner Phone: (918) 815-6366
 Address: 14341 St. Hwy. 10
 City/State/Zip: Lenapah, OK 74047 Email: kbbigel@gmail.com

Item 7 Dependent on type of entity, have you as an individual, partner or officer had a KCC Conservation Division License revoked, suspended or not renewed by the Commission? ☐ Yes ☒ No If yes, enclose a brief statement including name and date of revocation, suspension or non-renewal.

Item 8 Do you currently have any outstanding monetary penalties or compliance owed to the Commission or are you currently paying a monthly installment plan? ☐ Yes ☒ No

Item 9 EQUIPMENT TAG NUMBERS, YEAR, MAKE, MODEL AND TYPE OF EQUIPMENT AS LISTED ON PROPERTY TAX RENDITION
 ATTACH a copy of equipment assessment rendition sheets and paid personal property tax receipts ONLY on the drilling or movable well servicing equipment being licensed.

Item 10 Remittance enclosed: \$100.00 for license + \$25.00 per equipment tag = \$ 100.00 Financial Responsibility provided by:
 Remittance enclosed: \$25.00 for personal use license = \$ _____ a) Cash \$ 100.00
 b) Bond _____
 c) Letter of Credit _____

Item 11 I do hereby certify that, to the best of my knowledge, the foregoing facts and information are true and correct.

Signature of authorized individual, Officer or Agent: Joe H. Harper Title: Manager

Item 12 Subscribed and sworn to before me this 19th day of September 20 24
 _____ My commission expires: 08/23/2026
 (Notary Public)

Item 13 Well Inventory Required: (Check one) ☐ Attached ☒ No wells

JOHN R. HORST
 Notary Public - State of Kansas
 My Appl. Expires 08/23/2026

Mail to: KCC - Conservation Division, Licensing Department, 266 N Main St, Ste 220, Wichita, KS 67202-1513

STATE OF KANSAS
OFFICE OF SECRETARY OF STATE
CERTIFICATE OF GOOD STANDING

I, SCOTT SCHWAB, Kansas Secretary of State, certify that the records of this office reveal the following:

Business ID: 10009611

Business Name: Emerson Operating, LLC

Type: Domestic Limited Liability Company

Jurisdiction: Kansas

was filed in this office on September 17, 2024, and is in good standing, having fully complied with all requirements of this office.

No information is available from this office regarding the financial condition, business activity or practices of this entity.

Received by
Kansas Corporation Commission

SEP 23 2024

Conservation Division, Wichita, KS



In testimony whereof:
I affix my official certification seal.
Done at the City of Topeka,
on this day September 19, 2024.

SCOTT SCHWAB
KANSAS SECRETARY OF STATE

Certification Number: 902892-20240919 To verify the validity of this certificate please visit
<https://www.sos.ks.gov/eforms/BusinessEntity/CertifiedValidationSearch.aspx> and enter certificate number.

KANSAS CORPORATION COMMISSION
OIL & GAS CONSERVATION DIVISION
MASTER ELECTRONIC FILING CERTIFICATION

Form MEFC
August 2018
Form must be Typed
Form must be Signed
All blanks must be Filled

Operator Name: Emerson Operating, LLC License No.: _____
Operator Address: 527 E. Galer
City: Nowata State: OK Zip: 74048 + _____
Authorized Agent's Mailing Address: 527 E. Galer
City: Nowata State: OK Zip: 74048 + _____

The signature of the Operator's authorized agent affixed to this master certification shall be, and is hereby, deemed to certify that each document filed electronically under the user accounts authorized by the operator's administrator was, in fact, filed on behalf of the operator listed above in this Certification.

The operator and its authorized agent shall comply with the attached Agreement for Electronic Filing, which is incorporated herein as if set out in full, and with all procedures established by the Kansas Corporation Commission for electronic filing. The operator and its authorized agent shall also comply with any changes in the Agreement for Electronic Filing, and any changes in the filing procedure, adopted by the Kansas Corporation Commission in the future. Such changes are also incorporated herein as if set out in full.

For any filing made by the operator or on behalf of the operator, the operator on whose behalf the filing was made is responsible for compliance with all Commission rules and regulations relating to the filing and any permit issued by the Commission.

Signature of Authorized Agent: <u>Joe H. Harper</u>	
Date Signed: Month: <u>09</u>	Day: <u>17</u> Year: <u>2024</u>
Name of Authorized Agent: <u>Joe H. Harper</u>	
Title of Authorized Agent: <u>Manager</u>	Received by Kansas Corporation Commission
Phone Number of Authorized Agent: (<u>918</u>) <u>639-2913</u>	SEP 23 2024

Conservation Division, Wichita, KS

GENERAL INSTRUCTIONS

Master Electronic Filing Certification

1. Enter the operator's name (company name) as shown on the operator's license.
2. Enter the operator's license number for the individual or company.
3. Enter the operator's address as shown on the operator's license.
4. If the authorized agent's address is different than the company's address, enter the authorized agent's address.
5. The company's authorized agent must sign, date, type, or print his or her name, enter his or her title and phone number. Sole proprietorships have the option to designate an authorized agent. All other entities must designate an authorized agent.
6. An authorized agent is considered to be the following: For Individuals – the individual. For all Partnerships – one of the General Partners. For Corporations – the President, or for larger corporations such as BP, Mobil, etc. a Regional Supervisor or Manager. An attorney who signs for any of these entities can always be accepted.

For KCC use only

Approved by: _____ Date: _____
Conservation Division

KANSAS CORPORATION COMMISSION
OIL & GAS CONSERVATION DIVISION
MASTER ELECTRONIC FILING CERTIFICATION

Form MEFC
August 2018
Form must be Typed
Form must be Signed
All blanks must be Filled

Operator Name: Emerson Operating, LLC License No.: _____

Operator Address: 527 E. Galer

City: Nowata State: OK Zip: 74048 + _____

Authorized Agent's Mailing Address: 527 E. Galer

City: Nowata State: OK Zip: 74048 + _____

The signature of the Operator's authorized agent affixed to this master certification shall be, and is hereby, deemed to certify that each document filed electronically under the user accounts authorized by the operator's administrator was, in fact, filed on behalf of the operator listed above in this Certification.

The operator and its authorized agent shall comply with the attached Agreement for Electronic Filing, which is incorporated herein as if set out in full, and with all procedures established by the Kansas Corporation Commission for electronic filing. The operator and its authorized agent shall also comply with any changes in the Agreement for Electronic Filing, and any changes in the filing procedure, adopted by the Kansas Corporation Commission in the future. Such changes are also incorporated herein as if set out in full.

For any filing made by the operator or on behalf of the operator, the operator on whose behalf the filing was made is responsible for compliance with all Commission rules and regulations relating to the filing and any permit issued by the Commission.

Signature of Authorized Agent: _____

Date Signed: Month: 09 Day: 17 Year: 2024

Name of Authorized Agent: Joe H. Harper

Title of Authorized Agent: Manager

Phone Number of Authorized Agent: (918) 639-2913

Received by
Kansas Corporation Commission

SEP 23 2024

GENERAL INSTRUCTIONS

Conservation Division, Wichita, KS

Master Electronic Filing Certification

1. Enter the operator's name (company name) as shown on the operator's license.
2. Enter the operator's license number for the individual or company.
3. Enter the operator's address as shown on the operator's license.
4. If the authorized agent's address is different than the company's address, enter the authorized agent's address.
5. The company's authorized agent must sign, date, type, or print his or her name, enter his or her title and phone number. Sole proprietorships have the option to designate an authorized agent. All other entities must designate an authorized agent.
6. An authorized agent is considered to be the following: For Individuals – the individual. For all Partnerships – one of the General Partners. For Corporations – the President, or for larger corporations such as BP, Mobil, etc. a Regional Supervisor or Manager. An attorney who signs for any of these entities can always be accepted.

For KCC use only

Approved by: _____ Date: _____

Conservation Division

EMERSON OPERATING LLC
527 E GALER AVE
NOWATA OK 74048

ARVEST
BANK

1000
09/20/24 81-87/829
Date

Pay to the Order of KCC-Conservation Division - Licensing \$ 100⁰⁰

One Hundred & 00/100 Dollars

For Operator Licensing

Joe L. Harper

MP

October 29, 2024

Enclosed are T-1 from Quito, Inc to Emerson Operating, LLC and \$1,800.00 cashier's check for financial security.

Thank You

A handwritten signature in black ink, appearing to read "Joel Harper", written over the "Thank You" text.

Received by
Kansas Corporation Commission
NOV 05 2024
Conservation Division, Wichita, KS

NOTICE TO CUSTOMERS

THE PURCHASE OF AN INDEMNITY BOND WILL BE REQUIRED BEFORE ANY OFFICIAL CHECK OF THIS BANK WILL BE REPLACED OR REFUNDED IN THE EVENT IT IS LOST, MISPLACED, OR STOLEN. THE BANK IS NOT OBLIGATED TO TAKE ANY ACTION ON THE ABOVE UNTIL THE 90TH DAY AFTER DATE OF ISSUANCE.

ARVEST
BANK

No: 5020014048

Branch #: 502

DATE: 10/29/2024

81-87/829

Remitter: EMERSON OPERATING LLC

Pay One Thousand Eight Hundred Dollars and 00/100

*****\$1,800.00

To
The
Order
Of

KCC

Memo:

CASHIER'S CHECK

DS
Donald Kuykendall Jr

⑈ 5020014048 ⑈ ⑈ 082900872⑈



Security features included. Details on back.

NOV 05 2024

Conservation Division, Wichita, KS

OPERATING AGREEMENT

Agreement made and entered into by and between Emerson Operating, LLC, hereafter referred to as "Operator" and Kansas Production Company, Inc., hereafter referred to as "Non-Operator".

RECITALS:

WHEREAS, the Non-Operator is the owner of oil and gas leases and/or oil and gas interests, identified in Exhibit "A-1", and the oil and gas wells identified in Exhibit "A-2", and the parties hereto have reached an agreement for the operation, exploration and development of the leases, interests and/or wells for the production of oil and gas to the extent as hereafter provided;

NOW THEREFORE, it is agreed as follows:

1. Definitions. As used in this agreement, the terms "oil and gas lease", "lease" and "leasehold" shall mean the oil and gas lease or leases covering the tracts of land identified in Exhibit "A-1" attached hereto. The term "wells" shall mean the oil and/or gas production wells, and the enhanced oil recovery and/or disposal wells identified in Exhibit "A-2".

2. Interests of Parties. The interests of the parties, and all costs and liabilities incurred in operations under this agreement, shall be borne and paid as set forth in Exhibit "B" attached hereto.

3. Operator. Emerson Operating, LLC is designated as the operator of the leases and wells, and shall conduct and direct and have full control of all operations on the leases and wells as permitted and required by applicable governmental statutes, rules and regulations, and within the limits of this agreement. Non-Operator shall not participate in the day-to-day operation of the leases and wells. Operator shall conduct all such operations in a good and workmanlike manner, but it shall have no liability as Operator to the Non-Operator for losses sustained or liabilities incurred, except such as may result from its gross negligence or willful misconduct.

4. Term of Agreement. Subject to each of the terms and provisions of this Operating Agreement, the initial term of this Agreement shall be for a period of one (1) year. Upon expiration of the initial term, this Agreement shall automatically renew

NOV 05 2024

Conservation Division, Wichita, K

on a month-to-month basis, on the first day of each calendar month, unless terminated by either party in the manner set forth below.

4. Compensation of Operator. Operator shall receive the following compensation for its services hereunder: Five Hundred Dollars per lease per month. Operator shall also be entitled to reimbursement for its expenses, as set forth below.

5. Removal of Operator. If Operator terminates its legal existence, or is no longer capable of serving as Operator, fails or refuses to carry out its duties hereunder or becomes insolvent, bankrupt or is placed in receivership, Operator may be removed by the Non-Operator.

6. Selection of Successor Operator. Upon the removal of Operator, a successor operator shall be selected by the Non-Operator.

7. Expenditures and Liabilities of Parties.

Liability of Parties. The Non-Operator shall be liable for all costs of developing and operating the leases. It is not the intention of the parties to create, nor shall this agreement be construed as creating, a mining or other partnership association, or to render the parties liable as partners.

Payments and Accounting. Operator shall promptly pay and discharge any costs and expenses charged to it, and incurred in the development and operation of the leases pursuant to this agreement. Non-Operator shall promptly reimburse Operator for any such costs and expenses paid by Operator. Operator shall keep accurate records showing expenses incurred and charges and credits made and received.

Operator, at its election, may demand and receive from the Non-Operator payment in advance of the estimated amount of the expense to be incurred in operations hereunder during the next succeeding month by giving an itemized statement of such estimated expense to the Non-Operator.

Payment of Operator's invoices, including estimated expenses, shall be due within fifteen (15) days after date of such invoice or estimate.

Limitation of Expenditures. Except as specifically set forth below, without the consent of Non-Operator, no well shall be drilled, deepened, re-worked or plugged

NOV 05 2024

Conservation Division, Wichita, KS

back where the reasonably estimated cost thereof is in excess of the sum of \$5,000.00. This provision shall not limit the obligation of the Non-Operator to pay all costs and expenses incurred as may be necessary to comply with statutes, rules and regulations of governmental authorities.

8. Notices. All notices authorized hereunder shall be given to the parties at their addresses set forth in Exhibit B attached hereto. Notices may be given by mail, facsimile or e-mail transmission. Each party shall have the right to change its address at any time, and from time to time, by giving written notice thereof to the other party.

9. Governing Law. This agreement shall be governed by and construed in accordance with the laws of the State of Kansas.

10. Effective Date. This agreement shall be effective for all purposes as of 09/17/2024, 2024.

In witness whereof, the parties have executed this agreement the day and year set forth opposite their signatures below.

Dated: 09/17/2024

Emerson Operating, LLC
Joe H. Harper
Joe H. Harper, Managing Member

Dated: 9-17-24

Kansas Production Company, Inc.
Mark W. McCann
Mark W. McCann, President

EXHIBIT A-1

Sear's Lease

Received by
Kansas Corporation Commission

NOV 05 2024

Conservation Division, Wichita, KS

LESSOR: Mary Grace Sears, a widow, a/k/a Grace Sears

LESSEE: Tomkat, Ltd.

DATE: May 17, 1977

RECORDED: Book 41 of Leases, Page 633

PROPERTY: Insofar as the lease covers S/2 NE/4 and N/2 SE/4 of Section 23; W/2, N/2 of the NE/4, SW/4 of the NE/4, and W/2 of the SE/4 of Section 24; N/2 of the NW/4 and the NW/4 of the NE/4 of Section 25; all in Township 34S, Range 10E, Chautauqua County, Kansas

Dearmond Lease

Legal Description: The South Half of the Northwest Quarter (S/2 NW/4) and the Northwest Quarter of the Southwest Quarter (NW/4 SW/4) of Section 15, Township 34, Range 12, containing approximately 120 acres, Chautauqua County, Kansas.

Oil and Gas Leases:

LESSOR	LESSEE	RECORDED
James R. Cable and Judy S. Cable, husband and wife	Wildcat Energy, Inc.	Book 67 of Leases at Page 392
Robert J. Day and Doris H. Day, husband and wife	Wildcat Energy, Inc.	Book 67 of Leases at Page 394
Wanda M. Dessert, a single woman	Wildcat Energy, Inc.	Book 67 of Leases at Page 402
Doris Davis, a single woman	Wildcat Energy, Inc.	Book 67 of Leases at Page 400
STELLA WHITWORTH LIVING TRUST dated March 31, 1992, Phyllis Fisher, Trustee	Wildcat Energy, Inc.	Book 67 of Leases at Page 396

McFarland-Delong Lease

LESSOR: Grace MacFarlane Delong and Earl D. Delong, her husband
LESSEE: Walter H. Williams
DATE: November 1, 1974
RECORDED: Book 33, Leases, Page 623

LESSOR: J. Wayne MacFarlane and Lena Macfarlane, his wife
LESSEE: Walter H. Williams
DATE: November 7, 1974
RECORDED: Book 33, Leases, Page 624
PROPERTY: The S/2 NW/4 of Sec. 23, T34S R11E, Chautauqua County, KS

Received by
Kansas Corporation Commission

NOV 05 2024

Conservation Division, Wichita, KS

Side Two

Must Be Filed For All Wells

KDOR Lease No.: 100305

* Lease Name: Dearmond

* Location: 15-34S-12E

Well No.	API No. (YR DRLD/PRE '67)	Footage from Section Line (i.e. FSL = Feet from South Line)		Type of Well (Oil/Gas/INJ/WSW)	Well Status (PROD/TA'D/Abandoned)		
24	15-019-19293-0000	850	Circle FSL/FNL	735	Circle FEL/FWL	OIL	PR
39	15-019-26346-0000	3428	FSL/FNL	4476	FEL/FWL	OIL	PR
37	15-019-26347-0000	3426	FSL/FNL	5138	FEL/FWL	OIL	PR
38	15-019-26349-0001	3484	FSL/FNL	4819	FEL/FWL	EOR	AI
40	15-019-26365-0000	3760	FSL/FNL	5127	FEL/FWL	OIL	PR
W-10	15-019-27222-0000	1468	FSL/FNL	4189	FEL/FWL	EOR	AI
M-3	15-019-27302-0000	3797	FSL/FNL	5119	FEL/FWL	OIL	PR
M-4	15-019-27303-0000	3803	FSL/FNL	4840	FEL/FWL	OIL	PR
M-5	15-019-27304-0000	3773	FSL/FNL	3698	FEL/FWL	OIL	PR
M-6	15-019-27305-0000	3772	FSL/FNL	3719	FEL/FWL	OIL	PR
W-11	15-019-27325-0000	1481	FSL/FNL	3806	FEL/FWL	SWD	AI
M-8	15-019-27333-0000	2320	FSL/FNL	2837	FEL/FWL	OIL	PR
M-12	15-019-27340-0000	1911	FSL/FNL	4916	FEL/FWL	OIL	PR
16	15-019-19183-0000	3131	FSL/FNL	4068	FEL/FWL	OIL	PR
17	15-019-19184-0000	2929	FSL/FNL	3399	FEL/FWL	OIL	PR
25	15-019-19185-0000	2314	FSL/FNL	4941	FEL/FWL	OIL	IN
27	15-019-20196-0001	2936	FSL/FNL	4969	FEL/FWL	EOR	AI
30	15-019-25847-0000	3013	FSL/FNL	4564	FEL/FWL	OIL	PR
31	15-019-25976-0000	2712	FSL/FNL	4750	FEL/FWL	OIL	PR
32	15-019-25975-0000	2681	FSL/FNL	5115	FEL/FWL	OIL	PR
33	15-019-26037-0001	3228	FSL/FNL	4822	FEL/FWL	EOR	AI
35	15-019-26149-0000	2934	FSL/FNL	3715	FEL/FWL	OIL	PR
40	15-019-26365-0000	3760	FSL/FNL	5127	FEL/FWL	OIL	PR
41	15-019-26364-0000	3763	FSL/FNL	4487	FEL/FWL	OIL	PR

Received by
PR Kansas Corporation Commis
NOV 05 2024
Conservation Division, Wichita

A separate sheet may be attached if necessary

* When transferring a unit which consists of more than one lease please file a separate side two for each lease. If a lease covers more than one section please indicate which section each well is located.

Side Two

Must Be Filed For All Wells

KDOR Lease No.: 100305

* Lease Name: Dearmond

* Location: 15-34S-12E

[illegible]

Received by
~~Kansas Corporation Commission~~

~~NOV 05 2024~~

Conservation Division, Wichita, KS

A separate sheet may be attached if necessary

* When transferring a unit which consists of more than one lease please file a separate side two for each lease. If a lease covers more than one section please indicate which section each well is located.

Must Be Filed For All Wells

KDOR Lease No.: 101519

* Lease Name: Sears Lease

* Location: Section 23TWP 34-RGE- 10E

[illegible]

A separate sheet may be attached if necessary

* When transferring a unit which consists of more than one lease please file a separate side two for each lease. If a lease covers more than one section please indicate which section each well is located.

Received by
Kansas Corporation Commission

NOV 05 2024

Conservation Division, Wichita, KS

Page 13 of 26

NOV 05 2024

Conservation Division, Wichita, KS

KANSAS CORPORATION COMMISSION
OIL & GAS CONSERVATION DIVISION

Form T-1
July 2014

Form must be Typed
Form must be Signed
All blanks must be Filled

**REQUEST FOR CHANGE OF OPERATOR
TRANSFER OF INJECTION OR SURFACE PIT PERMIT**

Form KSONA-1, Certification of Compliance with the Kansas Surface Owner Notification Act,
MUST be submitted with this form.

Check Applicable Boxes:

- ☒ Oil Lease: No. of Oil Wells 21 **
- ☐ Gas Lease: No. of Gas Wells _____ **
- ☐ Gas Gathering System: _____
- ☒ Saltwater Disposal Well - Permit No.: 1
- Spot Location: 1481 feet from ☐ N / ☐ S Line
- 3806 feet from ☐ E / ☐ W Line
- ☒ Enhanced Recovery Project Permit No.: E-16972
- Entire Project: ☒ Yes ☐ No
- Number of Injection Wells 6 **

Field Name: SEDAN-PERU

**** Side Two Must Be Completed.**

Effective Date of Transfer: 10-23-2024

KS Dept of Revenue Lease No.: 100305

Lease Name: Dearmond

Sec. 15 Twp. 34 R. 12 ☒ E ☐ W

Legal Description of Lease: _____

S/2 of the NW/4 and the N/2 of the SW/4 of Sec15, T 34, R 12E

County: Chautauqua

Production Zone(s): Wayside and Layton

Injection Zone(s): Mississippi and Wayside

Surface Pit Permit No.: P10194
(API No. if Drill Pit, WO or Haul)

1340 feet from ☐ N / ☒ S Line of Section

3300 feet from ☒ E / ☐ W Line of Section

Type of Pit: ☒ Emergency ☐ Burn ☐ Settling ☐ Haul-Off ☐ Workover ☐ Drilling

Past Operator's License No. 33594


Past Operator's Name & Address: Quito, Inc
1613 W 6th St Bartlesville, OK 74003

Title: President

Contact Person: Mark W McCann

Phone: 918-798-4365

Date: 10-23-2024

Signature: 

New Operator's License No. 36165

New Operator's Name & Address: Emerson Operating, LLC
527 E Galer Nowata, OK 74048


Title: Managing Member

Contact Person: Joe Harper

Phone: 918-639-2913

Oil / Gas Purchaser: Energy Transfer, Inc

Date: 10-23-2024

Signature: 

Acknowledgment of Transfer: The above request for transfer of injection authorization, surface pit permit # P10194 has been noted, approved and duly recorded in the records of the Kansas Corporation Commission. This acknowledgment of transfer pertains to Kansas Corporation Commission records only and does not convey any ownership interest in the above injection well(s) or pit permit.

_____ is acknowledged as
the new operator and may continue to inject fluids as authorized by
Permit No.: _____. Recommended action: _____

Date: _____

Authorized Signature

_____ is acknowledged as
the new operator of the above named lease containing the surface pit
permitted by No.: _____

Date: _____

Authorized Signature

DISTRICT _____ EPR _____ PRODUCTION _____ UIC _____

Mail to: Past Operator _____ New Operator _____ District _____

NOV 05 2024

Side Two

Must Be Filed For All Wells

Conservation Division, Wichita, KS

KDOR Lease No.: 100305

* Lease Name: Dearmond

* Location: 15-34S-12E

Well No.	API No. (YR DRLD/PRE '67)	Footage from Section Line (i.e. FSL = Feet from South Line)		Type of Well (Oil/Gas/INJ/WSW)	Well Status (PROD/TA'D/Abandoned)		
24	15-019-19293-0000	850	Circle FSL/FNL	735	Circle FEL/FWL	OIL	PR
39	15-019-26346-0000	3428	Circle FSL/FNL	4476	Circle FEL/FWL	OIL	PR
37	15-019-26347-0000	3426	Circle FSL/FNL	5138	Circle FEL/FWL	OIL	PR
38	15-019-26349-0001	3484	Circle FSL/FNL	4819	Circle FEL/FWL	EOR	AI
40	15-019-26365-0000	3760	Circle FSL/FNL	5127	Circle FEL/FWL	OIL	PR
W-10	15-019-27222-0000	1468	Circle FSL/FNL	4189	Circle FEL/FWL	EOR	AI
M-3	15-019-27302-0000	3797	Circle FSL/FNL	5119	Circle FEL/FWL	OIL	PR
M-4	15-019-27303-0000	3803	Circle FSL/FNL	4840	Circle FEL/FWL	OIL	PR
M-5	15-019-27304-0000	3773	Circle FSL/FNL	3698	Circle FEL/FWL	OIL	PR
M-6	15-019-27305-0000	3772	Circle FSL/FNL	3719	Circle FEL/FWL	OIL	PR
W-11	15-019-27325-0000	1481	Circle FSL/FNL	3806	Circle FEL/FWL	SWD	AI
M-8	15-019-27333-0000	2320	Circle FSL/FNL	2837	Circle FEL/FWL	OIL	PR
M-12	15-019-27340-0000	1911	Circle FSL/FNL	4916	Circle FEL/FWL	OIL	PR
16	15-019-19183-0000	3131	Circle FSL/FNL	4068	Circle FEL/FWL	OIL	PR
17	15-019-19184-0000	2929	Circle FSL/FNL	3399	Circle FEL/FWL	OIL	PR
25	15-019-19185-0000	2314	Circle FSL/FNL	4941	Circle FEL/FWL	OIL	IN
27	15-019-20196-0001	2936	Circle FSL/FNL	4969	Circle FEL/FWL	EOR	AI
30	15-019-25847-0000	3013	Circle FSL/FNL	4564	Circle FEL/FWL	OIL	PR
31	15-019-25976-0000	2712	Circle FSL/FNL	4750	Circle FEL/FWL	OIL	PR
32	15-019-25975-0000	2681	Circle FSL/FNL	5115	Circle FEL/FWL	OIL	PR
33	15-019-26037-0001	3228	Circle FSL/FNL	4822	Circle FEL/FWL	EOR	AI
35	15-019-26149-0000	2934	Circle FSL/FNL	3715	Circle FEL/FWL	OIL	PR
40	15-019-26365-0000	3760	Circle FSL/FNL	5127	Circle FEL/FWL	OIL	PR
41	15-019-26364-0000	3763	Circle FSL/FNL	4487	Circle FEL/FWL	OIL	PR

A separate sheet may be attached if necessary

* When transferring a unit which consists of more than one lease please file a separate side two for each lease. If a lease covers more than one section please indicate which section each well is located.

NOV 05 2024

* Location: 15-34S-12E

A separate sheet may be attached if necessary

Exhibit NB-2
Page 16 of 26

NOV 05 2024

KANSAS CORPORATION COMMISSION
OIL & GAS CONSERVATION DIVISION

Form KSONA-1
July 2021

Form Must Be Typed
Form must be Signed
All blanks must be Filled

Conservation Division, Wichita, **CERTIFICATION OF COMPLIANCE WITH THE
KANSAS SURFACE OWNER NOTIFICATION ACT**

*This form must be submitted with all Forms C-1 (Notice of Intent to Drill); CB-1 (Cathodic Protection Borehole Intent);
T-1 (Request for Change of Operator Transfer of Injection or Surface Pit Permit); and CP-1 (Well Plugging Application).
Any such form submitted without an accompanying Form KSONA-1 will be returned.*

Select the corresponding form being filed: ☐ C-1 (Intent) ☐ CB-1 (Cathodic Protection Borehole Intent) ☒ T-1 (Transfer) ☐ CP-1 (Plugging Application)

OPERATOR: License # 36165
Name: Emerson Operating, LLC
Address 1: 527 E Galer
Address 2: _____
City: Nowata State: OK Zip: 74048 + _____
Contact Person: Joe Harper
Phone: (918) 639-2913 Fax: (_____) _____
Email Address: _____

Well Location:
_____ Sec. 15 Twp. 34 S. R. 12 ☒ East ☐ West
County: Chautauqua
Lease Name: DEARMOND Well #: See T1 side 2

If filing a Form T-1 for multiple wells on a lease, enter the legal description of the lease below:

S/2 NW/4 and N/2 SW/4 of 15-34S-12E

Surface Owner Information:

Name: chuck Carter & Donna Wolfe
Address 1: Route 1
Address 2: _____
City: Peru State: KS Zip: 67360 + _____

When filing a Form T-1 involving multiple surface owners, attach an additional sheet listing all of the information to the left for each surface owner. Surface owner information can be found in the records of the register of deeds for the county, and in the real estate property tax records of the county treasurer.

If this form is being submitted with a Form C-1 (Intent) or CB-1 (Cathodic Protection Borehole Intent), you must supply the surface owners and the KCC with a plat showing the predicted locations of lease roads, tank batteries, pipelines, and electrical lines. The locations shown on the plat are preliminary non-binding estimates. The locations may be entered on the Form C-1 plat, Form CB-1 plat, or a separate plat may be submitted.

Select one of the following:

☒ I certify that, pursuant to the Kansas Surface Owner Notice Act (see Chapter 55 of the Kansas Statutes Annotated), I have provided the following to the surface owner(s) of the land upon which the subject well is or will be located: 1) a copy of the Form C-1, Form CB-1, Form T-1, or Form CP-1 that I am filing in connection with this form; 2) if the form being filed is a Form C-1 or Form CB-1, the plat(s) required by this form; and 3) my operator name, address, phone number, fax, and email address.

☐ I have not provided this information to the surface owner(s). I acknowledge that, because I have not provided this information, the KCC will be required to send this information to the surface owner(s). To mitigate the additional cost of the KCC performing this task, I acknowledge that I must provide the name and address of the surface owner by filling out the top section of this form and that I am being charged a \$30.00 handling fee, payable to the KCC, which is enclosed with this form.

If choosing the second option, submit payment of the \$30.00 handling fee with this form. If the fee is not received with this form, the KSONA-1 form and the associated Form C-1, Form CB-1, Form T-1, or Form CP-1 will be returned.

I hereby certify that the statements made herein are true and correct to the best of my knowledge and belief.

Date: 10-23-2024 Signature of Operator or Agent: Joe Harper Title: Managing member / Operator

NOV 05 2024

KANSAS CORPORATION COMMISSION
OIL & GAS CONSERVATION DIVISION

Conservation Division, Wichita, KS

**REQUEST FOR CHANGE OF OPERATOR
TRANSFER OF INJECTION OR SURFACE PIT PERMIT**

Form KSONA-1, Certification of Compliance with the Kansas Surface Owner Notification Act,
MUST be submitted with this form.

Form T-1
July 2014
Form must be Typed
Form must be Signed
All blanks must be Filled

Check Applicable Boxes:

- ☒ Oil Lease: No. of Oil Wells 8 **
- ☐ Gas Lease: No. of Gas Wells _____ **
- ☐ Gas Gathering System: _____
- ☐ Saltwater Disposal Well - Permit No.: _____
- Spot Location: _____ feet from ☐ N / ☐ S Line
_____ feet from ☐ E / ☐ W Line
- ☒ Enhanced Recovery Project Permit No.: E-17888
- Entire Project: ☒ Yes ☐ No
- Number of Injection Wells 2 **

Field Name: SEDAN-PERU

**** Side Two Must Be Completed.**

Effective Date of Transfer: 10-23-2024

KS Dept of Revenue Lease No.: 101363

Lease Name: McFarland-Delong

_____ Sec. 23 Twp. 34 R. 11 ☒ E ☐ W

Legal Description of Lease: S/2 NW/4 80 Acres M/L

County: Chautauqua

Production Zone(s): Redd Sand and Wayside

Injection Zone(s): Wayside

Surface Pit Permit No.: T08501
(API No. if Drill Pit, WO or Haul)

3400 feet from ☐ N / ☒ S Line of Section

4620 feet from ☒ E / ☐ W Line of Section

Type of Pit: ☒ Emergency ☐ Burn ☐ Settling ☐ Haul-Off ☐ Workover ☐ Drilling

Past Operator's License No. 33594

Contact Person: Mark W McCann

Past Operator's Name & Address: Quito, Inc

Phone: 918-798-4365

1613 W 6th St Bartlesville, OK 74003

Date: 10-23-2024

Title: President

Signature: 

New Operator's License No. 36165

Contact Person: Joe Harper

New Operator's Name & Address: Emerson Operating, LLC

Phone: 918-639-2913

527 E Galer Nowata, OK 74048

Oil / Gas Purchaser: Energy Transfer, Inc

Date: 10-23-2024

Title: Managing Member

Signature: 

Acknowledgment of Transfer: The above request for transfer of injection authorization, surface pit permit # T08501 has been noted, approved and duly recorded in the records of the Kansas Corporation Commission. This acknowledgment of transfer pertains to Kansas Corporation Commission records only and does not convey any ownership interest in the above injection well(s) or pit permit.

_____ is acknowledged as
the new operator and may continue to inject fluids as authorized by
Permit No.: _____. Recommended action: _____
Date: _____
Authorized Signature

_____ is acknowledged as
the new operator of the above named lease containing the surface pit
permitted by No.: _____.
Date: _____
Authorized Signature

DISTRICT _____ EPR _____ PRODUCTION _____ UIC _____
Mail to: Past Operator _____ New Operator _____ District _____

Must Be Filed For All Wells

KDOR Lease No.: 101363

* Lease Name: McFarland-Delong

* Location:

A separate sheet may be attached if necessary

Exhibit NB-2
Page 19 of 26

NOV 05 2024

Conservation Division, Wichita, KS

KANSAS CORPORATION COMMISSION
OIL & GAS CONSERVATION DIVISION

**CERTIFICATION OF COMPLIANCE WITH THE
KANSAS SURFACE OWNER NOTIFICATION ACT**

Form KSONA-1
July 2021

Form Must Be Typed
Form must be Signed
All blanks must be Filled

This form must be submitted with all Forms C-1 (Notice of Intent to Drill); CB-1 (Cathodic Protection Borehole Intent); T-1 (Request for Change of Operator Transfer of Injection or Surface Pit Permit); and CP-1 (Well Plugging Application).

Any such form submitted without an accompanying Form KSONA-1 will be returned.

Select the corresponding form being filed: ☐ C-1 (Intent) ☐ CB-1 (Cathodic Protection Borehole Intent) ☒ T-1 (Transfer) ☐ CP-1 (Plugging Application)

OPERATOR: License # 36165
Name: Emerson Operating, LLC
Address 1: 527 E Galer
Address 2:
City: Nowata State: OK Zip: 74048
Contact Person: Joe Harper
Phone: (918) 639-2913 Fax: ()
Email Address:

Well Location:
Sec. 23 Twp. 34 S. R. 11 ☒ East ☐ West
County: Chautauqua
Lease Name: MCFARLAND-DELONG Well #: See T1 side 2

If filing a Form T-1 for multiple wells on a lease, enter the legal description of the lease below:

S2NW4 80 Acres M/L

Surface Owner Information:

Name: Hal & Vicki Bohannon
Address 1: P.O. Box 812
Address 2:
City: Belle Plain State: KS Zip: 67013

When filing a Form T-1 involving multiple surface owners, attach an additional sheet listing all of the information to the left for each surface owner. Surface owner information can be found in the records of the register of deeds for the county, and in the real estate property tax records of the county treasurer.

If this form is being submitted with a Form C-1 (Intent) or CB-1 (Cathodic Protection Borehole Intent), you must supply the surface owners and the KCC with a plat showing the predicted locations of lease roads, tank batteries, pipelines, and electrical lines. The locations shown on the plat are preliminary non-binding estimates. The locations may be entered on the Form C-1 plat, Form CB-1 plat, or a separate plat may be submitted.

Select one of the following:

☒ I certify that, pursuant to the Kansas Surface Owner Notice Act (see Chapter 55 of the Kansas Statutes Annotated), I have provided the following to the surface owner(s) of the land upon which the subject well is or will be located: 1) a copy of the Form C-1, Form CB-1, Form T-1, or Form CP-1 that I am filing in connection with this form; 2) if the form being filed is a Form C-1 or Form CB-1, the plat(s) required by this form; and 3) my operator name, address, phone number, fax, and email address.

☐ I have not provided this information to the surface owner(s). I acknowledge that, because I have not provided this information, the KCC will be required to send this information to the surface owner(s). To mitigate the additional cost of the KCC performing this task, I acknowledge that I must provide the name and address of the surface owner by filling out the top section of this form and that I am being charged a \$30.00 handling fee, payable to the KCC, which is enclosed with this form.

If choosing the second option, submit payment of the \$30.00 handling fee with this form. If the fee is not received with this form, the KSONA-1 form and the associated Form C-1, Form CB-1, Form T-1, or Form CP-1 will be returned.

I hereby certify that the statements made herein are true and correct to the best of my knowledge and belief.

Date: 10-23-2024 Signature of Operator or Agent: Joe Harper Title: Managing Member

NOV 05 2024

Conservation Division, Wichita, KS

KANSAS CORPORATION COMMISSION
OIL & GAS CONSERVATION DIVISIONForm T-1
July 2014Form must be Typed
Form must be Signed
All blanks must be FilledREQUEST FOR CHANGE OF OPERATOR
TRANSFER OF INJECTION OR SURFACE PIT PERMITForm KSONA-1, Certification of Compliance with the Kansas Surface Owner Notification Act,
MUST be submitted with this form.

Check Applicable Boxes:

- ☒ Oil Lease: No. of Oil Wells 19 **
- ☐ Gas Lease: No. of Gas Wells **
- ☐ Gas Gathering System: _____
- ☐ Saltwater Disposal Well - Permit No.: _____
- Spot Location: _____ feet from ☐ N / ☐ S Line
_____ feet from ☐ E / ☐ W Line
- ☒ Enhanced Recovery Project Permit No.: E-20676.8
- Entire Project: ☒ Yes ☐ No
- Number of Injection Wells 5 **

Field Name: Sedan-Peru

**** Side Two Must Be Completed.**

Effective Date of Transfer: 10-23-2024

KS Dept of Revenue Lease No.: 101519

Lease Name: Sears Lease

_____ Sec. _____ Twp. _____ R. ☐ E ☐ W

Legal Description of Lease: Sections 23, 24 & 25 all in Twp 34S-10E

Attached

County: Chautauqua

Production Zone(s): Layton, Redd Sand, Wayside and Prue

Injection Zone(s): Layton Sand

Surface Pit Permit No.: PO2826
(API No. if Drill Pit, WO or Haul)200 feet from ☒ N / ☐ S Line of Section
2610 feet from ☒ E / ☐ W Line of SectionType of Pit: ☒ Emergency ☐ Burn ☐ Settling ☐ Haul-Off ☐ Workover ☐ Drilling

Past Operator's License No. 33594

Contact Person: Mark W McCann

Past Operator's Name & Address: Quito, Inc
1613 W 6th St Bartlesville, OK 74006-8929

Phone: 918-798-4365

Date: 10-23-2024

Title: President

Signature: 

New Operator's License No. 36165

Contact Person: Joe Harper

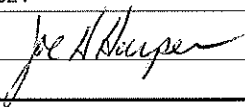
New Operator's Name & Address: Emerson Operating LLC
527 E Galer Nowata, OK 74048

Phone: 918-639-2913

Oil / Gas Purchaser: Energy Transfer, Inc

Date: 10-23-2024

Title: Managing Member

Signature: 

Acknowledgment of Transfer: The above request for transfer of injection authorization, surface pit permit # PO2826 has been noted, approved and duly recorded in the records of the Kansas Corporation Commission. This acknowledgment of transfer pertains to Kansas Corporation Commission records only and does not convey any ownership interest in the above injection well(s) or pit permit.

_____ is acknowledged as
the new operator and may continue to inject fluids as authorized by
Permit No.: _____. Recommended action: _____

Date: _____
Authorized Signature

_____ is acknowledged as
the new operator of the above named lease containing the surface pit
permitted by No.: _____

Date: _____
Authorized Signature

DISTRICT _____ EPR _____ PRODUCTION _____ UIC _____
Mail to: Past Operator _____ New Operator _____ District _____

Must Be Filed For All Wells

KDOR Lease No.: 101519

* Lease Name: Sears Lease

* Location: Section 23TWP 34-RGE- 10E

A separate sheet may be attached if necessary

Exhibit NB-2
Page 22 of 26

Must Be Filed For All Wells

KDOR Lease No.: 101519

* Lease Name: Sears Lease

* Location: Sections 24, TWP 34-RGE- 10E

A separate sheet may be attached if necessary

Exhibit NB-2
Page 23 of 26

Must Be Filed For All Wells

KDOR Lease No.: 101519

* Lease Name: Sears Lease

* Location: Sections 25TWP 34-RGE- 10E

A separate sheet may be attached if necessary

Exhibit NB-2
Page 24 of 26

NOV 05 2024

KANSAS CORPORATION COMMISSION
OIL & GAS CONSERVATION DIVISION

Form KSONA-1

July 2021

Form Must Be Typed
Form must be Signed
All blanks must be Filled

Conservation Division, Wichita, KS

**CERTIFICATION OF COMPLIANCE WITH THE
KANSAS SURFACE OWNER NOTIFICATION ACT**

This form must be submitted with all Forms C-1 (Notice of Intent to Drill); CB-1 (Cathodic Protection Borehole Intent); T-1 (Request for Change of Operator Transfer of Injection or Surface Pit Permit); and CP-1 (Well Plugging Application). Any such form submitted without an accompanying Form KSONA-1 will be returned.

Select the corresponding form being filed: ☐ C-1 (Intent) ☐ CB-1 (Cathodic Protection Borehole Intent) ☒ T-1 (Transfer) ☐ CP-1 (Plugging Application)

OPERATOR: License # 36165
Name: Emerson Operating, LLC
Address 1: 527 E Galer
Address 2: _____
City: Nowata State: Ok Zip: 74048 + _____
Contact Person: Joe Harper
Phone: (918) 331-639-2913 Fax: (_____) _____
Email Address: _____

Well Location:
_____ Sec. _____ Twp. _____ S. R. _____ ☐ East ☐ West
County: Chautauqua
Lease Name: Sears Well #: _____

If filing a Form T-1 for multiple wells on a lease, enter the legal description of the lease below:

Attached

Surface Owner Information:

Name: Leila Buck
Address 1: 482 Road 13
Address 2: _____
City: Sedan State: KS Zip: 67361 + _____

When filing a Form T-1 involving multiple surface owners, attach an additional sheet listing all of the information to the left for each surface owner. Surface owner information can be found in the records of the register of deeds for the county, and in the real estate property tax records of the county treasurer.

If this form is being submitted with a Form C-1 (Intent) or CB-1 (Cathodic Protection Borehole Intent), you must supply the surface owners and the KCC with a plat showing the predicted locations of lease roads, tank batteries, pipelines, and electrical lines. The locations shown on the plat are preliminary non-binding estimates. The locations may be entered on the Form C-1 plat, Form CB-1 plat, or a separate plat may be submitted.

Select one of the following:

- ☒ I certify that, pursuant to the Kansas Surface Owner Notice Act (see Chapter 55 of the Kansas Statutes Annotated), I have provided the following to the surface owner(s) of the land upon which the subject well is or will be located: 1) a copy of the Form C-1, Form CB-1, Form T-1, or Form CP-1 that I am filing in connection with this form; 2) if the form being filed is a Form C-1 or Form CB-1, the plat(s) required by this form; and 3) my operator name, address, phone number, fax, and email address.
- ☐ I have not provided this information to the surface owner(s). I acknowledge that, because I have not provided this information, the KCC will be required to send this information to the surface owner(s). To mitigate the additional cost of the KCC performing this task, I acknowledge that I must provide the name and address of the surface owner by filling out the top section of this form and that I am being charged a \$30.00 handling fee, payable to the KCC, which is enclosed with this form.

If choosing the second option, submit payment of the \$30.00 handling fee with this form. If the fee is not received with this form, the KSONA-1 form and the associated Form C-1, Form CB-1, Form T-1, or Form CP-1 will be returned.

I hereby certify that the statements made herein are true and correct to the best of my knowledge and belief.

Date: 10-23-2024 Signature of Operator or Agent: Joe Harper Title: Operator managing Member

NOV 05 2024

Conservation Division, Wichita, KS

Exhibit "A-1"

Sears Lease

LESSOR: Mary Grace Sears, a widow, a/k/a Grace Sears
LESSEE: Tomkat, Ltd.
DATE: May 17, 1977
RECORDED: Book 41 of Leases, Page 633
PROPERTY: Insofar as the lease covers S/2 NE/4 and N/2 SE/4 of Section 23; W/2, N/2 of the NE/4; SW/4 of the NE/4, and W/2 of the SE/4 of Section 24; N/2 of the NW/4 and the NW/4 of the NE/4 of Section 25; all in Township 34S, Range 10E, Chautauqua County, Kansas

CERTIFICATE OF SERVICE

25-CONS-3236-CMSC

I, the undersigned, certify that a true and correct copy of the attached Testimony has been served to the following by means of electronic service on April 11, 2025.

MOLLY ASPAN
PRACTUS, LLP
3400 E 33rd St
Tulsa, OK 74135
molly.aspan@practus.com

DEANNA GARRISON
KANSAS CORPORATION COMMISSION
266 N. Main St., Ste. 220
WICHITA, KS 67202-1513
deanna.garrison@ks.gov

JOHN R. HORST, ATTORNEY AT LAW
JOHN R. HORST
207 W. Fourth Ave.
P.O. Box 560
Caney, KS 67333
jrhurst48@yahoo.com

KELCEY MARSH, LITIGATION COUNSEL
KANSAS CORPORATION COMMISSION
CENTRAL OFFICE
266 N. MAIN ST, STE 220
WICHITA, KS 67202-1513
kelcey.marsh@ks.gov

JONATHAN R. MYERS, ASSISTANT GENERAL COUNSEL
KANSAS CORPORATION COMMISSION
266 N. Main St., Ste. 220
WICHITA, KS 67202-1513
jon.myers@ks.gov

KRAIG STOLL, EP&R SUPERVISOR
KANSAS CORPORATION COMMISSION
CENTRAL OFFICE
266 N. MAIN ST, STE 220
WICHITA, KS 67202-1513
kraig.stoll@ks.gov

/s/ Paula J. Murray
Paula J. Murray