

KANSAS CORPORATION COMMISSION  
TELECOMMUNICATIONS SECTION

**KANSAS VIDEO SERVICE AUTHORIZATION  
AMENDED, TERMINATION OR TRANSFER APPLICATION**

Date: \_\_\_\_\_ Type of Application (Check one):  Amended  Termination  Transfer  
Applicant's Name: \_\_\_\_\_ d/b/a: \_\_\_\_\_  
Address 1: \_\_\_\_\_ Phone: \_\_\_\_\_  
Address 2: \_\_\_\_\_  
City: \_\_\_\_\_ State: \_\_\_\_\_ Zip: \_\_\_\_\_  
Federal Employer Identification Number (FEIN): \_\_\_\_\_  
Authorizing Docket: \_\_\_\_\_ Date: \_\_\_\_\_

**For Amended Application:**

If applicable as an attachment, identify the municipalities and provide a legal description of the service area footprint(s) to be served using the Community Unit Identification Code (CUID), Section, Township and Range references. Include the attached description on a computer disc in ESRI compatible format (.E00, or .shp) with a defined projection file. Each footprint should clearly state the date by which the provider will pass 100% of the encompassed households. Multiple service areas may be included. Community Unit Identification Number(s) (CUID): KS0253, KS0309, KS0563, KS0951, KS0952

**For Termination Application:**

Effective date of Termination: \_\_\_\_\_

**For Transfer Application:**

(A transfer application will require a companion Initial or Amended application from the receiving entity, as appropriate.)

Name: \_\_\_\_\_ d/b/a: \_\_\_\_\_  
Contact Name: \_\_\_\_\_ Phone: \_\_\_\_\_  
Address 1: \_\_\_\_\_  
Address 2: \_\_\_\_\_  
City: \_\_\_\_\_ State: \_\_\_\_\_ Zip: \_\_\_\_\_  
Federal Employer Identification Number (FEIN): \_\_\_\_\_  
Successor's Authorizing VSA docket: \_\_\_\_\_, Date: \_\_\_\_\_  
Successor's serving area footprint changes?  Yes  No  
If yes, the successor's VSA authorization must be amended detailing the changed footprint.  
Effective date of Transfer: \_\_\_\_\_

**For All Applications:**

By submitting this application, the applicant agrees that it may not deny access to service to any group of potential residential subscribers because of the income of the residents in the local area in which such group resides. Initial indicating concurrence: ICP

**Verification**

I, Len Pitcock, of lawful age, and being first duly sworn, now state: As an officer of the Applicant, I am authorized to do and hereby make the above commitments. I further affirm that all statements made above are true and correct to the best of my knowledge and belief.



Field Vice President, Government & Public Affairs

Signature

Title

Map and legal description follow of the service area footprint to be serviced under this application.

Cox Communications Kansas will provide video programming throughout its footprint within five (5) years of the date of this application is approved.

**Attachment:** Date of Filing FCC Cable Community Registration Form 322 and CUID number. Also included is the STR listing for each amended footprint.

**Sedgwick County**

**CUID: KS00253 03/06/1981**

**STR: S15-T26S-R2E / S22-T26S-R2E / S23-T26S-R2E / S14-T26S-R2E**

**Shawnee County**

**CUID: KS00309 02/01/1982**

**SRT: S20-T13S-R16E / S19-T13S-R16E / S22-T13S-R16E / S30-T13S-R16E / S29-T13S-R16E  
S25-T13S-R15E / S31-T13S-R16E / S36-T13S-R15E / S16-T13S-R16E / S28-T13S-R16E  
S21-T13S-R16E / S15-T13S-R16E**

**Jefferson County**

**CUID: KS0563 06/19/1989**

**STR: S11-T10S-R17E / S33-T9S-R17E / S3-T10S-R17E / S2-T10S-R17E / S24-T10S-R17E  
S14-T10S-R17E / S13-T10S-R17E / S10-T10S-R17E / S28-T9S-R17E / S15-T10S-R17E  
S34-T9S-R17E**

**Carbondale**

**CUID: KS0951 03/06/2025**

**STR: S24-T14S-R15E / S19-T14S-R16E / S13-T14S-R15E**

**Osage County**

**CUID: KS0952 03/06/2025**

**STR: S1-T14S-R15E / S6-T14S-R16E / S12-T14S-R15E / S18-T14S-R16E / S13-T14S-R15E  
S7-T14S-R16E**



Cox Communications  
Sedgwick County, Kansas  
Service Area

CUID: KS0253

S15-T26S-R2E

S14-T26S-R2E

Missouri Pacific Railroad

N 123rd St E

E 56th St N

E 55th St N

W Central St

N Young St

E Central St

Greenwich

N Maple St

Railroad St

N Main St

N East St

E 53rd St N

N 131st St E

N 127th St E

S22-T26S-R2E

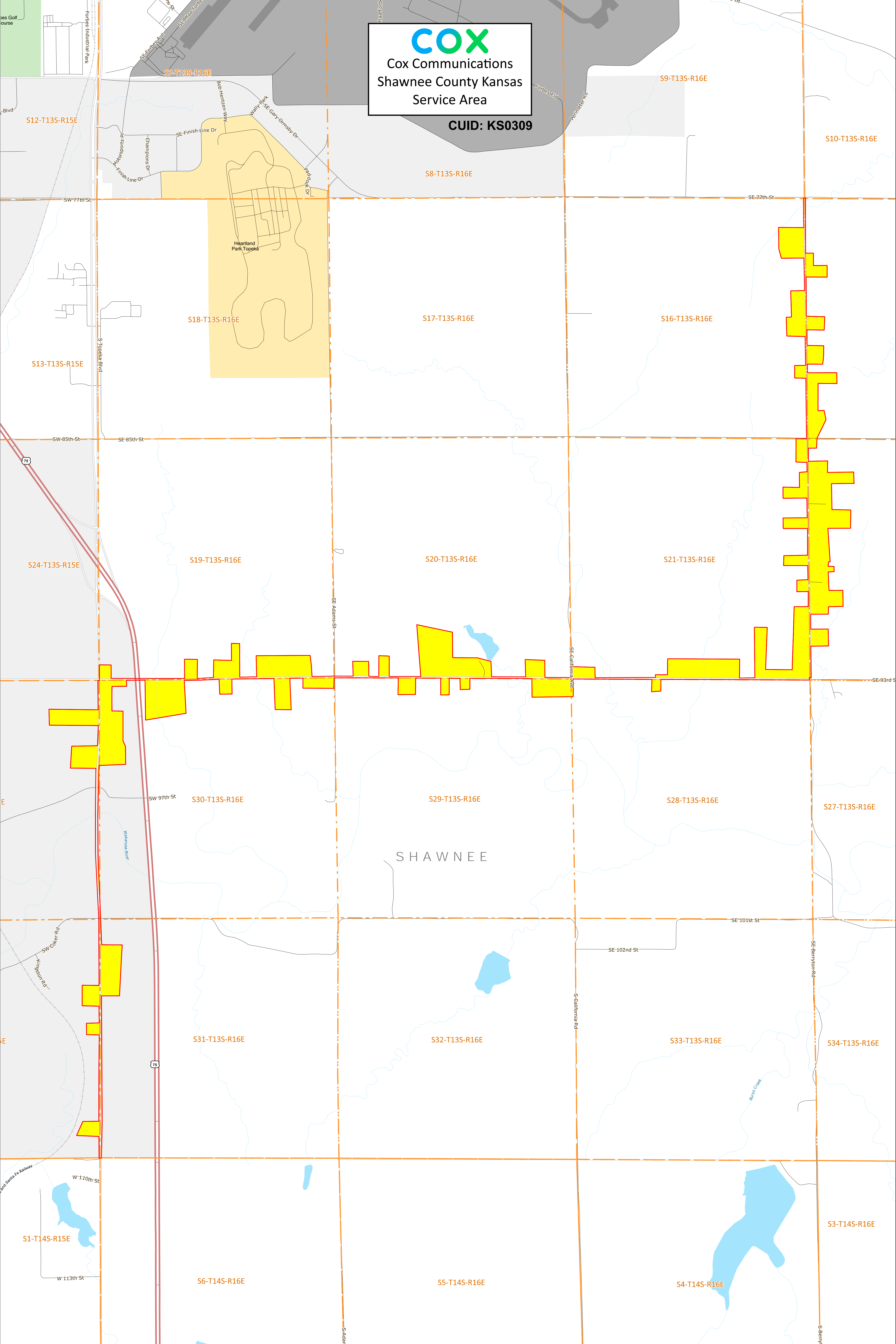
S23-T26S-R2E

N 143rd St E



Cox Communications  
Shawnee County Kansas  
Service Area

CUID: KS0309



S18-T13S-R16E

S17-T13S-R16E

S16-T13S-R16E

S19-T13S-R16E

S20-T13S-R16E

S21-T13S-R16E

S30-T13S-R16E

S29-T13S-R16E

S28-T13S-R16E

S31-T13S-R16E

S32-T13S-R16E

S33-T13S-R16E

S6-T14S-R16E

S5-T14S-R16E

S4-T14S-R16E

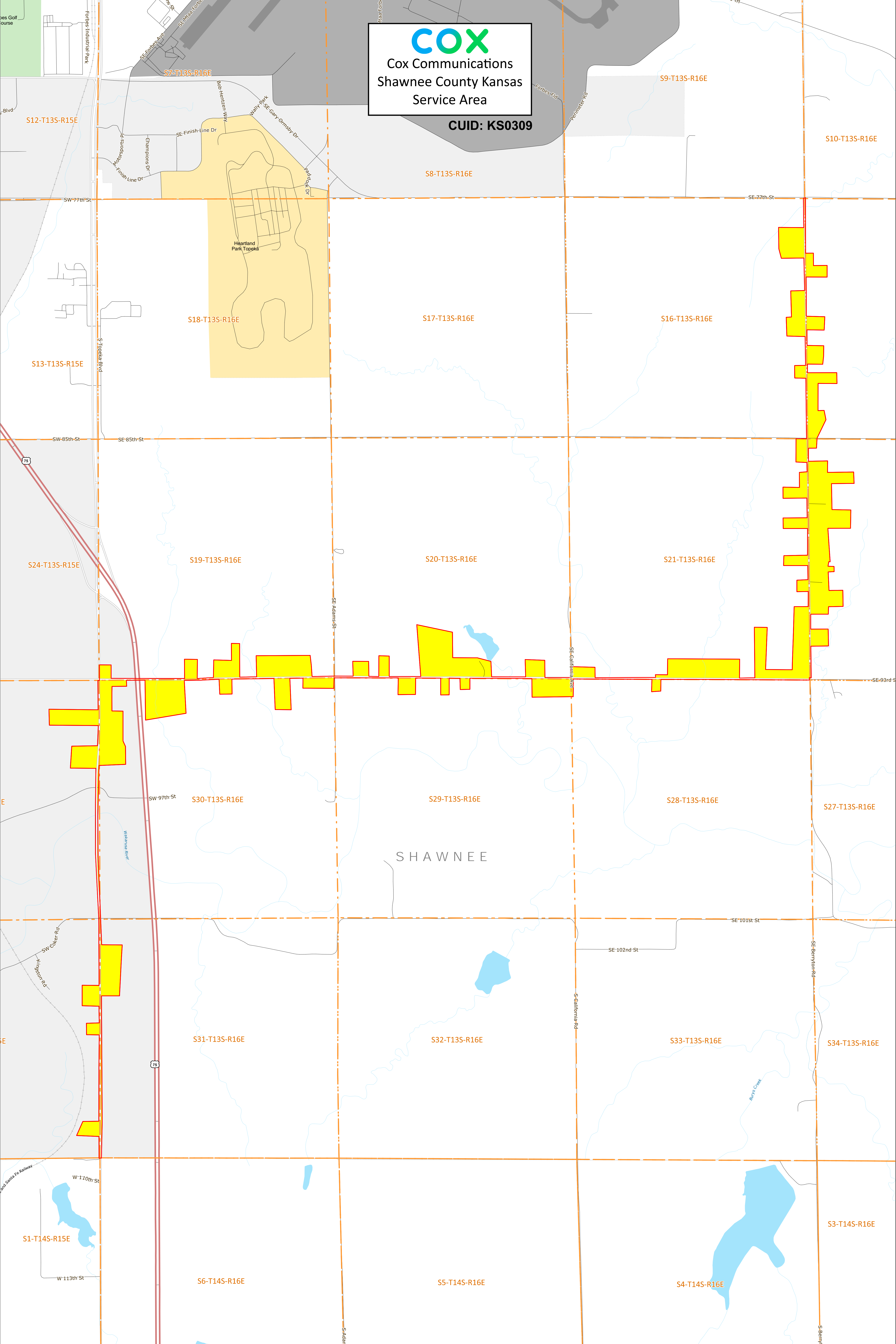
S10-T13S-R16E

S27-T13S-R16E

S34-T13S-R16E

S3-T14S-R16E

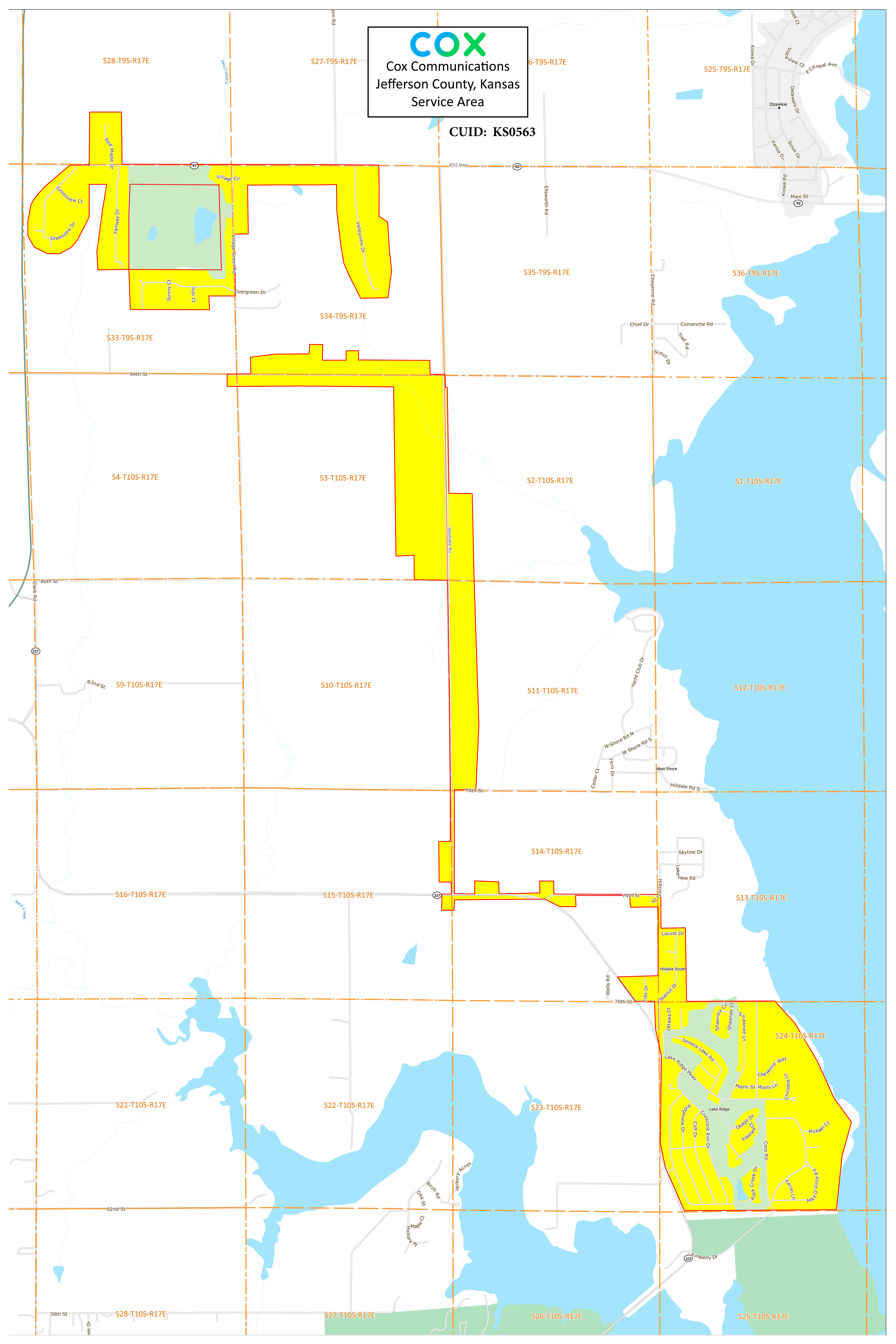
SHAWNEE





Cox Communications  
Jefferson County, Kansas  
Service Area

CUID: KS0563



S14-T14S-R15E

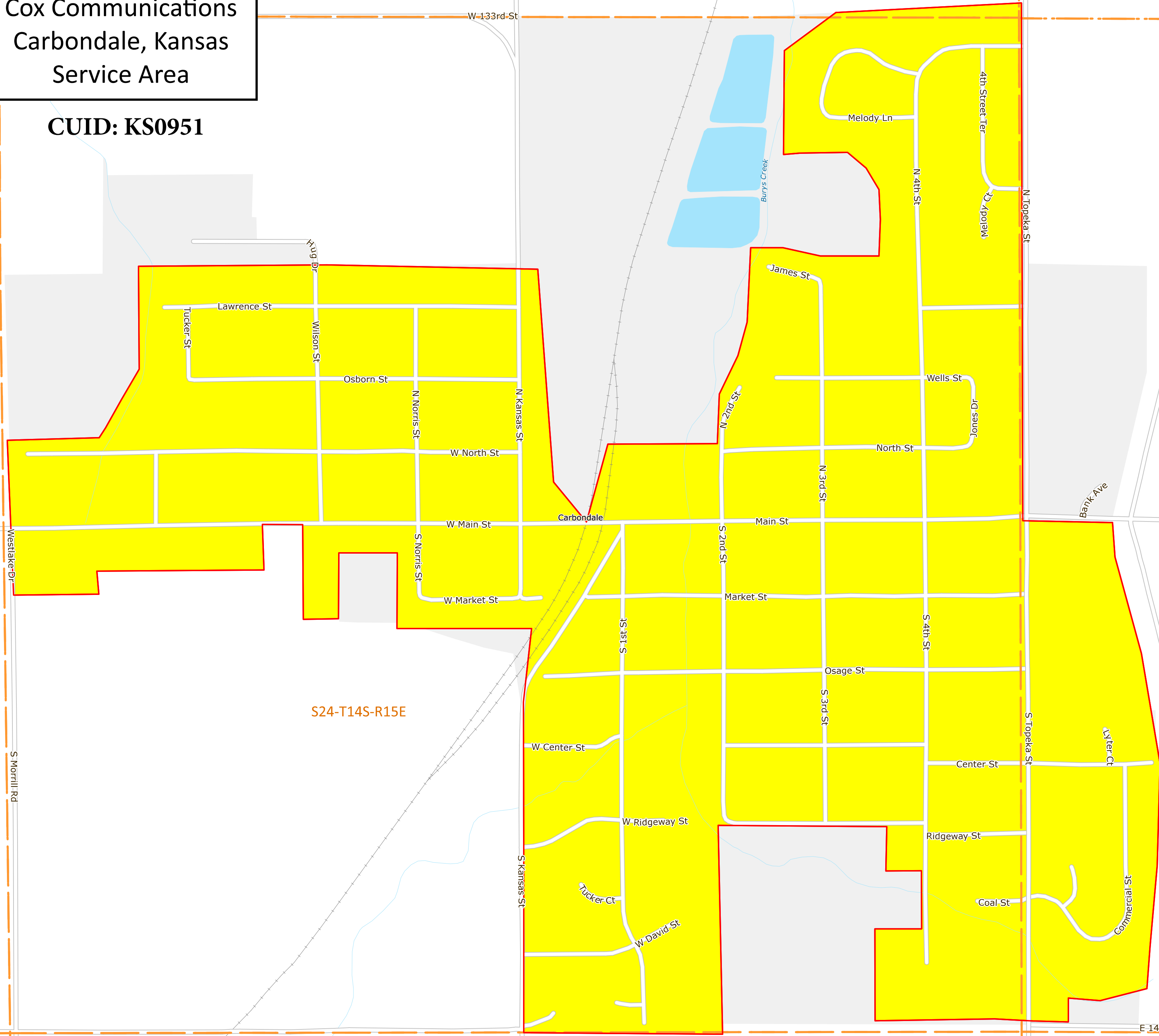
S13-T14S-R15E

S18-T14S-R16E



Cox Communications  
 Carbondale, Kansas  
 Service Area

**CUID: KS0951**



S23-T14S-R15E

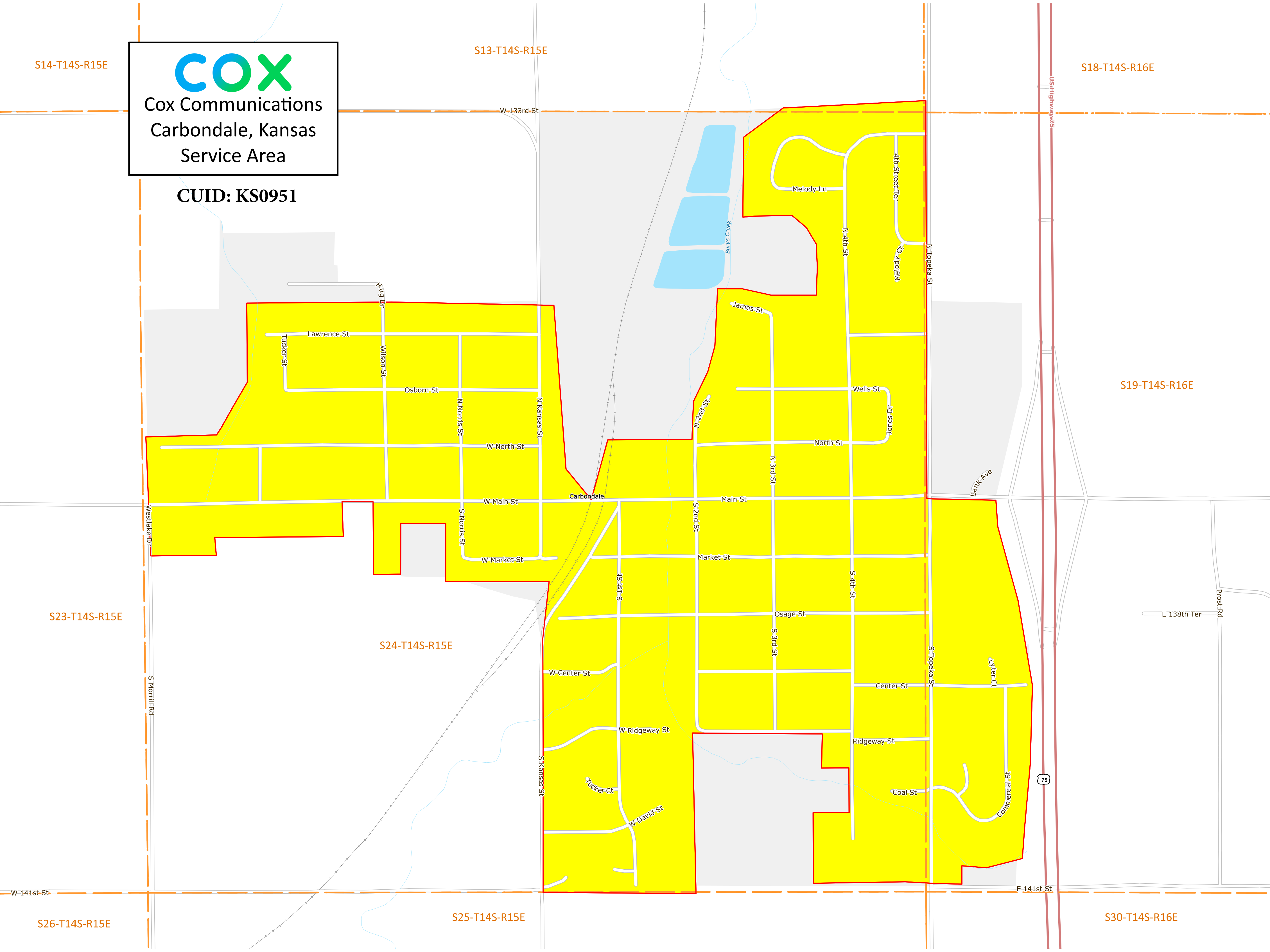
S24-T14S-R15E

S25-T14S-R15E

S26-T14S-R15E

S30-T14S-R16E

S19-T14S-R16E



S36-T13S-R15E

S31-T13S-R16E



**CUID: KS0952**

S1-T14S-R15E

S6-T14S-R16E

S12-T14S-R15E

S7-T14S-R16E

S13-T14S-R15E

S18-T14S-R16E

S24-T14S-R15E

S19-T14S-R16E

W 110th St

W 113th St

W 117th St

E 117th St

E 123rd St

W 125th St

E 125th St

W 133rd St

E 133rd St

S Lakeview Rd

S Jordan Rd

S 110th Ave

Mineral Springs

Melody Ln

4th Street Ter

N 4th St

US Highway 75

Burns Creek

S Adams Rd

Adams, Topeka and Santa Fe Railway