

KANSAS CORPORATION COMMISSION
OIL & GAS CONSERVATION DIVISION
APPLICATION FOR INJECTION WELL

Form U-1
November 2011
Form must be Typed
Form must be Signed
All blanks must be Filled

Disposal: 15-cons-456-cuic
Enhanced Recovery: ☐ Repressuring
☒ Waterflood
☐ Tertiary
Date: 10/22/2014
Operator License Number: 34028 Exp 10/30/15
Operator: Triple T, Oil, LLC
Address: PO Box 339
Louisburg, Ks 66053
cc: Leslie Town-Stuteville
Contact Person: Lance Town
Phone: 913-837-5400
Email:

Permit Number: E-32071 New Permit 3-JK
API Number: 15-121-30569-00-00
Well Location
SE - SE - SW Sec. 18 Twp. 16 S. R. 24 ☒ E ☐ W
330 feet from ☐ N / ☒ S Line of Section
2970 feet from ☒ E / ☐ W Line of Section
GPS Location: Lat: _____, Long: _____
(e.g. xx.xxxxx) (e.g. -xxx.xxxxx)
Datum: ☐ NAD27 ☐ NAD83 ☐ WGS84
Lease Description: SW/4 of the Sec.18 Twp.16S R.24E
Lease Name: Weaver Well Number: I-1
Field Name: Paola-Rantoul
County: Miami
Deepest Usable Water
Formation: Squirrel
Depth to Bottom of Formation: Squirrel

Check One: ☐ Old Well Being Converted ☒ Newly Drilled Well ☐ Well to be Drilled
Surface Elevation: _____ feet Well Total Depth: 780 feet Plug Back Depth: _____ feet
Datum of top of injection formation: _____ feet (reference mean sea level)
2014.12.08 11:30:04
Kansas Corporation Commission
/s/ Thomas A. Day

Injection Formation Description:

Name	top / bottom	perf / open hole	depth
Squirrel	694 / 702	Perf.	694 to 702 feet

List of Wells/Facilities Supplying Produced Saltwater or Other Fluids Approved by the Conservation Division:
(attach additional sheets if necessary)

Lease Operator	Lease/Facility Name	Lease/Facility Description	Well ID & Spot Location
1. Triple T. Oil LLC	Weaver Lease	Sec.18 Twp.16 R.24E	See Attached
2.			
3.			

Producing Formation	Strata Depth	Total Dissolved Solids (if available)
1. Squirrel	694 to 702 feet	_____ mg/l
2.	_____ to _____ feet	_____ mg/l
3.	_____ to _____ feet	_____ mg/l

Maximum Requested Liquid Injection Rate: 100 bbls / day; or
Maximum Requested Gas Injection Rate: _____ scf / day. Type of Gas: _____
Maximum Requested Injection Pressure: 500 psig

Mail to: KCC - Conservation Division, 130 S. Market - Room 2078, Wichita, Kansas 67202

Received
KANSAS CORPORATION COMMISSION
OCT 30 2014
#400-2854
CONSERVATION DIVISION
WICHITA, KS

Well CompletionType: ☐ Tubing & Packer ☐ Packerless ☐ Tubingless

	Conductor	Surface	Intermediate	Production	Tubing
Size		7		2 7/8	
Setting Depth		21		759	
Amount of Cement		4		115	
Top of Cement		0		0	
Bottom of Cement		21		759	

If Alternate II cementing, complete the following:

Perforations / D.V. Tool at _____ feet, cemented to _____ feet with _____ sx.

Tubing: Type _____ Grade _____

Packer: Type _____ Depth _____

Annulus Corrosion Inhibitor: Type _____ Concentration _____

List Logs Enclosed: _____

Well Sketch

(To sketch installation, darken the appropriate lines, indicate cement, and show depths.)

Static fluid level is _____ feet below surface.

Received
KANSAS CORPORATION COMMISSION
OCT 30 2014
CONSERVATION DIVISION
WICHITA, KS

Offset Operators, Unleased Mineral Owners and Landowners acreage

(Attach additional sheets if necessary)

Name:

Legal Description of Leasehold:

See Attached

I hereby certify that the statements made herein are true and correct to the best of my knowledge and belief.

Applicant or duly Authorized Agent

Subscribed and sworn before me this 22 day of October, 2014

AMY NELSON
NOTARY PUBLIC
STATE OF KANSAS
 My Commission Expires 11/3/15

Notary Public

My Commission Expires:

Instructions:

1. Fully complete application, including page 4 (*plat map*) showing subject well and all known oil, gas and input wells, including wells being drilled, inactive wells, or dry holes, within one-half mile. Show lease names and operators or unleased mineral rights owners of all lands within one-half mile. Show well numbers and elevations of producing formation tops.
2. Attach some type of log (*drillers log, electric log, etc.*).
3. Attach some type of verification of cementing for surface casing, longstring, D.V. tool, perforations, etc. (*Cement ticket and job log, bond log, etc.*)
4. Attach Affidavit of Notice.
5. Fill in schematic drawing of subsurface facilities including: size, setting depth, amount of cement, measured or calculated tops of cement for each of surface, intermediate (*if any*) and production casing; size and setting depth of tubing and packer; geological zone of injection showing top and bottom of injection interval.
6. The original and one copy of the application and all attachments shall be mailed to the State Corporation Commission, Conservation Division.
7. Deliver or mail one (1) copy of the application to the landowner on whose land the injection well is located and to each operator or lessee of record and each unleased mineral rights owner within one-half mile of the applicant well.
8. Approval of this application, if granted, is valid only as long as there are no substantial changes in operation set forth in the application. A substantial change requires the approval of a new application. **No injection well may be used without prior written authorization.**
9. All application fees must accompany the application.

Received
 KANSAS CORPORATION COMMISSION

OCT 30 2014

CONSERVATION DIVISION
 WICHITA, KS


Plat and Certificate of Injection Well Location and Surrounding Acreages

Operator: Triple T Oil, LLC Location of Well: SW/4 of the Sec. 18 Twp. 16S R.24E
 Lease: Weaver Lease 330 feet from ☐ N / ☒ S Line of Section
 Well Number: Weaver I-1 2970 feet from ☒ E / ☐ W Line of Section
 County: Miami Sec. 18 Twp. 16 S. R. 24 ☒ East ☐ West

Plat

Show the following information: applicant injection well, all producing wells, inactive wells, plugged wells, and other wells within a one-half mile radius, all lease boundaries, lease operators, unleased mineral rights owners, well numbers, and producing wells producing formation tops.

See
Attached



applicant well

producing well

plugged injection well

D & A well

other injection well

temporary abandoned well

plugged producer

water supply well

The undersigned hereby certifies that he / she is a duly authorized agent for Triple T Oil, and that all of the information shown herein is true, complete and correct to the best of his / her knowledge.

Green Shuterly
Applicant or Duly Authorized Agent

Subscribed and sworn before me this 22 day of October, 2014

AMY NELSON
NOTARY PUBLIC
STATE OF KANSAS
My Commission Expires 11/3/15

Amy Nelson
Notary Public

My Commission Expires: 11/3/15

Received
KANSAS CORPORATION COMMISSION

OCT 30 2014

CONSERVATION DIVISION
WICHITA, KS

Affidavit of Notice ServedRe: Application for: Triple T Oil, LLCWell Name: Weaver I-1Legal Location: SW/4 of the Sec.18 Twp.16S R.24E

The undersigned hereby certifies that he / she is a duly authorized agent for the applicant, and that on the day 22 of October, 2014, a true and correct copy of the application referenced above was delivered or mailed to the following parties:

Note: A copy of this affidavit must be served as a part of the application.

Name


Address (Attach additional sheets if necessary)

See Attached


I further attest that notice of the filing of this application was published in the Miami County Republic, the official county publication of Miami county. A copy of the affidavit of this publication is attached.

Signed this 22 day of October

2014


Applicant or Duly Authorized Agent
Subscribed and sworn to before me this 22 day of October, 2014

AMY NELSON
NOTARY PUBLIC
STATE OF KANSAS
My Commission Expires 11/3/15


Notary Public
My Commission Expires: 11/3/15

Protests may be filed by any party having a valid interest in the application. Petitions for protests shall be in writing and shall clearly identify the name and address of the protestant and the title of the application. The petition shall include a clear and concise statement of the direct and substantial interest of the protestant in the proceedings, including the manner in which the protestant may be affected, and the nature, extent, character and grounds of the protest. Protestants shall serve the protest upon the applicant by mail or personal service at the same time or before the protestant files the protest with the Conservation Division. Protests must be filed within 30 days of the publication notice of the application.

Received
KANSAS CORPORATION COMMISSION

Mail to: KCC - Conservation Division, 130 S. Market - Room 2078, Wichita, Kansas 67202

OCT 30 2014
CONSERVATION DIVISION
WICHITA, KS

AFFIDAVIT OF PUBLICATION

Miami County Newspapers, 121 S Pearl St, Paola, KS 66071

Reference: 312028
Ad ID: 6264438

P.O. :
DESC. :Weaver lease

TRIPLE T OIL
P.O. BOX 339
LOUISBURG, KS 66053

Miami County Republic

State of Kansas, Miami County, ss:

The undersigned, being first duly sworn under oath deposes and states: That he/she is affiliated with the Miami County Republic, a weekly newspaper printed in the State of Kansas, and published in and of general circulation in Miami County, Kansas, with a general paid circulation on a weekly basis in Miami County, Kansas; and that said newspaper is not a trade, religious, or fraternal publication.

Said newspaper is published at least weekly fifty times a year and has been so published continuously and uninterruptedly in said County and State for a period of more than five years prior to the first publication of the said notice; and has been admitted to the post office of Paola, in said county as second class matter.

That this notice, a true copy of which is hereto attached, was published in the regular and entire issue of said weekly newspaper as follows, to-wit:

Run Dates: 11/05/14 to 11/05/14
Appearances: 1
AD SPACE: 146
TOTAL COST: \$84.87

(Signed) *Jane Harris*

Subscribed and sworn before me this
5 day of NOV 2014

Mary K Callaway Notary Public

MARY K. CALLAWAY
Notary Public-State of Kansas
My Appt. Expires 5-25-18

My Commission Expires: 5-25-18

(Published in the
Miami County Republic,
November 5, 2014)
**BEFORE THE STATE
CORPORATION
COMMISSION OF THE
STATE OF KANSAS
NOTICE OF FILING
APPLICATION**

RE: Triple T. Oil, LLC.,
Application for a permit to
authorize the injection of
saltwater into the Weaver
Lease located in Miami
County, Kansas.

TO: All Oil and Gas Pro-
ducers, Unleased Mineral
Interest Owners,
Landowners, and all per-
sons whomever con-
cerned.

You, and each of you,
are hereby notified that
Triple T. Oil, LLC. has
filed an application to
commence the injection of
salt water into the Squir-
rel formation at the
Weaver lease I-1 330 FSL
2970 FEL, I-2 330 FSL
3300 FEL, I-3 330 FSL
3630 FEL, I-7 330 FSL
2660 FEL, I-8 660 FSL
2660 FEL; located in Sec.
18, Twp. 16S, R 24E,
Miami County, Kansas,
with a maximum operat-
ing pressure of 500 psig,
and a maximum injection
rate of 100 bbls per day.

Any persons who object
to or protest this applica-
tion shall be required to
file their objections or
protest with the Conser-
vation Division of the
State Corporation Com-
mission of the State of
Kansas within fifteen (15)
days from the date of this
publication. These

protests shall be filed pur-
suant to Commission reg-
ulations and must state
specific reasons why the
grant of the application
may cause waste, violate
correlative rights or pol-
lute the natural resources
of the State of Kansas.

All persons interested
or concerned shall take
notice of the foregoing and
shall govern themselves
accordingly.

Triple T. Oil, LLC
PO Box 339
Louisburg, KS 66053 (1t)

Well Inventory According to the KCC
Triple T Oil, LLC


Lease Name	Well No.	API Number	Q4	Q3	Q2	Q1	Feet N-S	N-S	Feet E-W	E-W	Type	Status
WEAVER	2	15-121-23843-0000		SE	NE	SW	1325	S	3130	E	OIL	PR
WEAVER	3	15-121-27290-0000	NW	SE	NE	SW	1675	S	3135	E	OIL	PR
WEAVER	4	15-121-28333-0000	SW	NE	NE	SW	2010	S	3140	E	OIL	PR
Weaver	10	15-121-30579-0000	NE	SW	SE	SW	495	S	3495	E	OIL	PR
Weaver	12	15-121-30580-0000	SE	SE	SW	SW	165	S	4185	E	OIL	PR
Weaver	13	15-121-30581-0000	NW	SW	SE	SW	495	S	3825	E	OIL	PR
Weaver	15	15-121-30654-0000	SW	SW	SE	SW	165	S	3825	E	OIL	PR
Weaver	5	15-121-29606-0000	SE	SE	SE	SW	165	S	2805	E	OIL	PR
Weaver	6	15-121-29607-0000	SW	SE	SE	SW	165	S	3151	E	OIL	PR
Weaver	7	15-121-30570-0000	NE	SE	SE	SW	495	S	2805	E	OIL	PR
Weaver	8	15-121-30577-0000	NW	SE	SE	SW	495	S	3160	E	OIL	PR
Weaver	9	15-121-30578-0000	SE	SW	SE	SW	165	S	3495	E	OIL	DR

Received
KANSAS CORPORATION COMMISSION


OCT 30 2014

CONSERVATION DIVISION
WICHITA, KS

Google earth



- Pelican Resc. Inc.
- J. von Everhart
- Gary Uretter



Received
KANSAS CORPORATION COMMISSION
OCT 30 2014
CONSERVATION DIVISION
WICHITA, KS

OWNERS WITHIN 1/2 MILE RADIUS OF SW4 18-16-24

10/27/2014

PropertyNumber	PartyName	PartyAddress	PropertyAddress	S-	T-	R	LegalDescription
061-086-13-0-00-00-001.00-0	WEAVER, JERRY A & STACEY	26150 BLOCK RD PAOLA, KS 66071	25688 BLOCK RD, Paola, KS 66071	13	16	23	S13 , T16 , R23 , ACRES 158.0 , NE4 LESS ROW
061-086-13-0-00-00-003.02-0	WEAVER, VIRGINIA L & JERRY A	26150 BLOCK RD PAOLA, KS 66071	26150 BLOCK RD, Paola, KS 66071	13	16	23	S13 , T16 , R23 , ACRES 158.1 , SE4 LESS ROW
061-086-24-0-00-00-001.00-0	WEAVER, VIRGINIA L ETAL	26150 BLOCK RD PAOLA, KS 66071	00000 BLOCK RD, Paola, KS 66071	24	16	23	S24 , T16 , R23 , ACRES 266.0 , NE4 E2NW4 E2NW4NW4 E2SW4NW4 LESS ROW
061-094-18-0-00-01-001.00-0	LAPLANT, TINA M & GREG E	17575 W 255TH ST PAOLA, KS 66071	17575 W 255TH ST, Paola, KS 66071	18	16	24	S18 , T16 , R24 , ACRES 19.5 , E2NE4NE4 LESS CO RD ROW 20 AC 19.5 AC(C)
061-094-18-0-00-01-002.00-0	KIBLER, FREDERICK W JR ETAL	25625 WAGSTAFF RD PAOLA, KS 66071	25625 WAGSTAFF RD, Paola, KS 66071	18	16	24	S18 , T16 , R24 , ACRES 93.5 , TR BEG SE/C NE4 N1320 W660 N1320 W440 SWLY1540 ALG RR ROW S242 E230 S1350 E1990 TO POB
061-094-18-0-00-01-003.00-0	HAUER, BRETTON M & JEANANNA M	15176 W 267TH ST PAOLA, KS 66071	25675 WAGSTAFF RD, Paola, KS 66071	18	16	24	WAGSTAFF, S18, T16, R24, BLOCK 7
061-094-18-0-00-01-004.00-0	NORTON, MERLE G & HIXSON-NORTON, TAMMY L	18230 W 183RD OLATHE, KS 66062	25695 WAGSTAFF RD, Paola, KS 66071	18	16	24	S18 , T16 , R24 , ACRES 18.5 , TR BEG SWC NE4 N980(S) E130 N90 E120 N150 W100 NELY130(S) E130 S100 E235(S) S1320 W660(S TO POB LESS RD ROW
061-094-18-0-00-01-005.00-0	HIXSON-NORTON, TAMMY & NORTON, MERLE	25695 WAGSTAFF RD PAOLA, KS 66071	25715 WAGSTAFF RD, Paola, KS 66071	18	16	24	WAGSTAFF , LT 1 BLK 9 WAGSTAFF SECTION 18 TOWNSHIP 16 RANGE 24
061-094-18-0-00-01-006.00-0	SIMMONS, ROBERT W & MICHAEL KERN, ALVIN L & WANDA F REVOC TRUST	25725 RIDGEVIEW RD PAOLA, KS 66071	25725 RIDGEVIEW RD, Paola, KS 66071	18	16	24	WAGSTAFF , LTS 2-5 BLK 9 & N2 LTS 8 & 9 BLK 12 AND VAC VINE ST WAGSTAF SECTION 18 TOWNSHIP 16 RANGE 24
061-094-18-0-00-01-007.00-0		25915 RIDGEVIEW RD PAOLA, KS 66071	25915 RIDGEVIEW RD, Paola, KS 66071	18	16	24	S18 , T16 , R24 , TR BEG 30E NW/C SE4 E260 S150 W260 N150 TO POB
061-094-18-0-00-01-008.01-0	KERN, JOHN E & PATRICIA	26065 RIDGEVIEW RD PAOLA, KS 66071	26095 RIDGEVIEW RD, Paola, KS 66071	18	16	24	S18 , T16 , R24 , ACRES 76.0 , N2 SE4 EXC TR BEG 1355.2N SW/C SE4 E208.7 N208.7 W208.7 S208.7 TO POB & EXC TR BEG NWC SE4 E290.4 S150 W290 N150-POB
061-094-18-0-00-01-009.00-0	KERN, JOHN E & PATRICIA	26065 RIDGEVIEW RD PAOLA, KS 66071	26065 RIDGEVIEW RD, Paola, KS 66071	18	16	24	S18 , T16 , R24 , TR BEG 1355.2N & 30E SW/C SE4 E178 N208.7 W178 S208.7 TO POB
061-094-18-0-00-01-010.00-0	KERN, GARY D & GLORIA N	18150 W 263RD ST PAOLA, KS 66071	18150 W 263RD ST, Paola, KS 66071	18	16	24	S18 , T16 , R24 , ACRES 80.1 , S2 SE4 LESS RD ROW

Received
KANSAS CORPORATION COMMISSION

OCT 30 2014

CONSERVATION DIVISION
WICHITA, KS

OWNERS WITHIN 1/2 MILE RADIUS OF SW4 18-16-24

10/27/2014

PropertyNumber	PartyName	PartyAddress	PropertyAddress	S-	T-	R	LegalDescription
061-094-18-0-00-02-001.00-0	SHIELDS, JAMES A	25595 RIDGEVIEW RD PAOLA, KS 66071 Attn: SCOTT DICKEY	25595 RIDGEVIEW RD, Paola, KS 66071	18	16	24	WAGSTAFF, ACRES 16.9, TR BEG NW/C NE4 S1063 E130 NELY340 SELY50 NELY1235 W1344.3 TO POB INCL BLK 1 & 1/2 VAC ST WAGSTAFF LESS RD SECTION 18 TOWNSHIP 16 RANGE 24
061-094-18-0-00-02-002.00-0	DICKEY, BRUCE L & BERNIECE TR	25614 RIDGEVIEW RD PAOLA, KS 66071 Attn: SCOTT DICKEY	00000 RIDGEVIEW RD, Paola, KS 66071	18	16	24	WAGSTAFF, ALL BLK 6 & 1/2 VAC ST ON N WAGSTAFF SECTION 18 TOWNSHIP 16 RANGE 24
061-094-18-0-00-03-001.00-0	DICKEY, BERNIECE L	25614 RIDGEVIEW RD PAOLA, KS 66071	25614 RIDGEVIEW RD, Paola, KS 66071	18	16	24	S18, T16, R24, ACRES 1.0, TR BEG NE/C BLK 2 WAGSTAFF TH W270 N161.4 E270 S161.4 TO POB
061-094-18-0-00-03-001.01-0	DICKEY, SCOTT & FLEEMAN, JUDY A	25614 RIDGEVIEW PAOLA, KS 66071	00000 W 255TH ST, Paola, KS 66071	18	16	24	S18, T16, R24, ACRES 163.5, TR BEG NW/C NW4 TH S2640 E1870(S) NELY1520(S) N235(S) W30 N320 E60 N226 W40 N161.4 E270 N628.6
061-094-18-0-00-03-002.00-0	STEELE, KATHERINE A ETAL	26150 BLOCK RD PAOLA, KS 66071 C/O: DEBRA CHESTER	00000 BLOCK RD, Paola, KS 66071	18	16	24	W3230(S) TO POB S18, T16, R24, ACRES 41.5, TH PT SW4 LYG N & W RR ROW LESS CO RD ROW 41.5 AC(C)
061-094-18-0-00-03-003.00-0	SULLIVAN, G W	22872 EDGERTON RD EDGERTON, KS 66021 18330 W 256th TER	00000 RIDGEVIEW RD, Paola, KS 66071 18360 W 256TH TER, Paola, KS 66071	18	16	24	WAGSTAFF, S18, T16, R24, BLOCK 10 S18, T16, R24, W30 LT 1 LTS 2-5 &
061-094-18-0-00-03-004.00-0	DORRELL, MICHAEL H	PAOLA, KS 66071	18330 W 256TH TER, Paola, KS 66071	18	16	24	VAC ALLEY BLK 2 WAGSTAFF WAGSTAFF, E110 LT 1 BLK 2 WAGSTAFF SECTION 18 TOWNSHIP 16 RANGE 24
061-094-18-0-00-03-005.00-0	DORRELL, MICHAEL H	18330 W 256th TER PAOLA, KS 66071	18370 W 257TH ST, Paola, KS 66071	18	16	24	WAGSTAFF, LTS 1-4 & 6-7 BLK 5 WAGSTAFF SECTION 18 TOWNSHIP 16 RANGE 24
061-094-18-0-00-04-001.00-0	CHESTER, DEBRA L	PO BOX 254 EDGERTON, KS 66021	00000 W 257TH ST, Paola, KS 66071	18	16	24	WAGSTAFF, W2 LT 8 BLK 5 WAGSTAFF SECTION 18 TOWNSHIP 16 RANGE 24
061-094-18-0-00-04-001.01-0	CHESTER, DEBRA L	PO BOX 254 EDGERTON, KS 66021 Attn: SCOTT DICKEY	00000 RIDGEVIEW RD, Paola, KS 66071	18	16	24	WAGSTAFF, S10' LT 5 & E2 LT 8 BLK 5 WAGSTAFF SECTION 18 TOWNSHIP 16 RANGE 24
061-094-18-0-00-04-002.00-0	DICKEY, BRUCE L & BERNIECE TR	25614 RIDGEVIEW RD PAOLA, KS 66071 C/O WELBY KNOPP	00000 RIDGEVIEW RD, Louisburg, KS 66053	18	16	24	WAGSTAFF, N40' LT 5 BLK 5 WAGSTAFF SECTION 18 TOWNSHIP 16 RANGE 24
061-094-18-0-00-04-003.00-0	COMMUNITY HALL	26945 METCALF RD LOUISBURG, KS 66053 Attn: SCOTT DICKEY	00000 RIDGEVIEW RD, Paola, KS 66071	18	16	24	S18, T16, R24, ACRES 13.0, NW4 LYG S RR ROW LESS RD ROW
061-094-18-0-00-05-001.00-0	DICKEY, BRUCE L & BERNIECE TR	25614 RIDGEVIEW RD PAOLA, KS 66071					

Received
KANSAS CORPORATION COMMISSION

OCT 30 2014

CONSERVATION DIVISION

OWNERS WITHIN 1/2 MILE RADIUS OF SW4 18-16-24

10/27/2014

PropertyNumber	PartyName	PartyAddress	PropertyAddress	S-	T-	R	LegalDescription
061-094-18-0-00-05-002.00-0	STEELE, KATHERINE A ETAL	26150 BLOCK RD PAOLA, KS 66071	00000 RIDGEVIEW RD, Paola, KS 66071	18	16	24	S18, T16, R24, ACRES 139.0, TH PT SW4 LYG S RR ROW LESS CO RD ROW 139 AC(C)
061-094-19-0-00-00-001.00-0	BOEHM, RALPH E TRUSTEE ETAL	17370 W 175TH ST OLATHE, KS 66061	18015 W 263RD ST, Paola, KS 66071	19	16	24	S19, T16, R24, ACRES 322.0, NE4 & SE4 LESS CO RD ROW S19, T16, R24, ACRES 69.0, N1089' FRAL NW4 EXC THAT PT LYG N & W CO RD LESS CO RD ROW 72.24 AC 69 AC (C)
061-094-19-0-00-00-002.00-0	WEAVER, JERRY A & STACEY	26150 BLOCK RD PAOLA, KS 66071	18909 W 263RD ST, Paola, KS 66071	19	16	24	PROBATE #82P01 S19, T16, R24, ACRES 8.7, ALL TH PT NW4 LYG N & W CO RD LESS CO RD
061-094-19-0-00-00-003.00-0	STEELE, KATHERINE A ETAL	26150 BLOCK RD PAOLA, KS 66071	00000 W 263RD ST, Paola, KS 66071	19	16	24	ROW 5 AC 8.7AC (C) S19, T16, R24, ACRES 114.6, S1551
061-094-19-0-00-00-004.00-0	HOWELL, NELLIE J TRUST	26789 BLOCK RD PAOLA, KS 66071	00000 BLOCK RD, Paola, KS 66071	19	16	24	FRAC NW4 LESS RD ROW

Received
KANSAS CORPORATION COMMISSION

OCT 30 2014

CONSERVATION DIVISION
WICHITA, KS

OWNERS WITHIN 1/2 MILE RADIUS OF SW4 18-16-24

10/27/2014

PropertyNumber	PartyName OIL / GAS LEASES	PartyAddress operator/royalty owners	PropertyAddress address	S- % & type of interest	T- RI	R	LegalDescription
061-094-18-0-00-01-010.00-0	KERN LEASE #090021 PT S2SE4 18-16-24	TOWN OIL COMPANY	16205 W 287TH ST PAOLA, KS 66071	0.875000	WI		
		KERN, JOHN E	26065 RIDGEVIEW RD PAOLA, KS 66071	0.062500	RI		
		KERN, GARY D	18150 W 263RD ST PAOLA, KS 66071	0.062500	RI		
061-094-18-0-00-05-002.00-0	WEAVER LEASE #090011 PT SW4 18-16-24, PT NW4 19-16-24 PT SW4 & SE4 13-16-23, NE4 & PT NW4 24-16-24	TOWN, LM	15945 W 288TH ST PAOLA, KS 66071	0.875000	WI		
		STEELE, KATHERINE A	C/O JERRY A WEAVER 25688 BLOCK RD PAOLA, KS 66071	0.012500	RI		
		VITTER, SHARON W	C/O JERRY A WEAVER 25688 BLOCK RD PAOLA, KS 66071	0.012500	RI		
		WEAVER, DONALD W	C/O JERRY A WEAVER 25688 BLOCK RD PAOLA, KS 66071	0.012500	RI		
		WEAVER, JERRY A	25688 BLOCK RD PAOLA, KS 66071	0.012500	RI		
		WEAVER, JOHN R	C/O JERRY A WEAVER 25688 BLOCK RD PAOLA, KS 66071	0.012500	RI		
		WEAVER, VIRGINIA L	C/O JERRY A WEAVER 25688 BLOCK RD PAOLA, KS 66071	0.062500	RI		
061-094-19-0-00-00-002.00-0	ALICE KUHN LEASE #080008 N2NW4 19-16-24	TOWN OIL COMPANY	16205 W 287TH ST PAOLA, KS 66071	0.8125	WI		
		WEAVER, JERRY A	25688 BLOCK RD	0.1875	RI		
		STACEY WEAVER	PAOLA, KS 66071				

Received
KANSAS CORPORATION COMMISSION

OCT 30 2014

CONSERVATION DIVISION
WICHITA, KS

KANSAS CORPORATION COMMISSION
OIL & GAS CONSERVATION DIVISION
APPLICATION FOR INJECTION WELL

Form U-1
November 2011
Form must be Typed
Form must be Signed
All blanks must be Filled

Disposal: ☐
Enhanced Recovery: ☐ Repressuring
☒ Waterflood
☐ Tertiary
Date: 10/22/2014
Operator License Number: 34028
Operator: Triple T. Oil, LLC
Address: PO Box 339
Louisburg, Ks 66053
Contact Person: Lance Town
Phone: 913-837-5400
Email:

Permit Number: New Permit 3-JK
API Number: 15-121-30571-00-00
Well Location
S2 - SE - SW Sec. 18 Twp. 16 S. R. 24 ☒ E ☐ W
330 feet from ☐ N / ☒ S Line of Section
3300 feet from ☒ E / ☐ W Line of Section
GPS Location: Lat: , Long: (e.g. xx.xxxxx) (e.g. -xxx.xxxxx)
Datum: ☐ NAD27 ☐ NAD83 ☐ WGS84
Lease Description: SW/4 of the Sec.18 Twp.16S R.24E
Lease Name: Weaver Well Number: I-2
Field Name: Paola-Rantoul
County: Miami
Deepest Usable Water
Formation: Squirrel
Depth to Bottom of Formation: Squirrel

Check One: ☐ Old Well Being Converted ☒ Newly Drilled Well ☐ Well to be Drilled
Surface Elevation: feet Well Total Depth: 780 feet Plug Back Depth: feet
Datum of top of injection formation: feet (reference mean sea level)

Injection Formation Description:

Name	top / bottom	perf / open hole	depth
Squirrel	704.5 / 714.5	Perf.	704.5 to 714.5 feet
	/	at	to feet

List of Wells/Facilities Supplying Produced Saltwater or Other Fluids Approved by the Conservation Division:
(attach additional sheets if necessary)

Lease Operator	Lease/Facility Name	Lease/Facility Description	Well ID & Spot Location
1. Triple T. Oil LLC	Weaver Lease	Sec.18 Twp.16 R.24E	See Attached
2.			
3.			

Producing Formation	Strata Depth	Total Dissolved Solids (if available)
1. Squirrel	704.5 to 714.5 feet	mg/l
2.	to feet	mg/l
3.	to feet	mg/l

Maximum Requested Liquid Injection Rate: 100 bbls / day; or
Maximum Requested Gas Injection Rate: scf / day. Type of Gas:
Maximum Requested Injection Pressure: 500 psig

Received
KANSAS CORPORATION COMMISSION

OCT 30 2014

CONSERVATION DIVISION
WICHITA, KS

Mail to: KCC - Conservation Division, 130 S. Market - Room 2078, Wichita, Kansas 67202

Well CompletionType: ☐ Tubing & Packer ☐ Packerless ☐ Tubingless

	Conductor	Surface	Intermediate	Production	Tubing
Size		7		2 7/8	
Setting Depth		21		761	
Amount of Cement		4		115	
Top of Cement		0		0	
Bottom of Cement		21		761	

If Alternate II cementing, complete the following:

Perforations / D.V. Tool at _____ feet, cemented to _____ feet with _____ sx.

Tubing: Type _____ Grade _____

Packer: Type _____ Depth _____

Annulus Corrosion Inhibitor: Type _____ Concentration _____

List Logs Enclosed: _____

Well Sketch

(To sketch installation, darken the appropriate lines, indicate cement, and show depths.)

Static fluid level is _____ feet below surface.

Received
KANSAS CORPORATION COMMISSION
OCT 30 2014
CONSERVATION DIVISION
WICHITA, KS

Offset Operators, Unleased Mineral Owners and Landowners acreage

(Attach additional sheets if necessary)

Name:

Legal Description of Leasehold:

See Attached

I hereby certify that the statements made herein are true and correct to the best of my knowledge and belief.

Applicant or Duty Authorized Agent

Subscribed and sworn before me this 22 day of October, 2014

AMY NELSON
NOTARY PUBLIC
STATE OF KANSAS
My Commission Expires 11/3/15

Notary Public

My Commission Expires: 11/3/15

Instructions:

1. Fully complete application, including page 4 (plat map) showing subject well and all known oil, gas and input wells, including wells being drilled, inactive wells, or dry holes, within one-half mile. Show lease names and operators or unleased mineral rights owners of all lands within one-half mile. Show well numbers and elevations of producing formation tops.
2. Attach some type of log (drillers log, electric log, etc.).
3. Attach some type of verification of cementing for surface casing, longstring, D.V. tool, perforations, etc. (Cement ticket and job log, bond log, etc.)
4. Attach Affidavit of Notice.
5. Fill in schematic drawing of subsurface facilities including: size, setting depth, amount of cement, measured or calculated tops of cement for each of surface, intermediate (if any) and production casing; size and setting depth of tubing and packer; geological zone of injection showing top and bottom of injection interval.
6. The original and one copy of the application and all attachments shall be mailed to the State Corporation Commission, Conservation Division.
7. Deliver or mail one (1) copy of the application to the landowner on whose land the injection well is located and to each operator or lessee of record and each unleased mineral rights owner within one-half mile of the applicant well.
8. Approval of this application, if granted, is valid only as long as there are no substantial changes in operation set forth in the application. A substantial change requires the approval of a new application. **No injection well may be used without prior written authorization.**
9. All application fees must accompany the application.

Received
KANSAS CORPORATION COMMISSION

OCT 30 2014

CONSERVATION DIVISION
WICHITA, KS

Plat and Certificate of Injection Well Location and Surrounding Acreages

Operator: Triple T Oil, LLC Location of Well: SW/4 of the Sec. 18 Twp. 16S R.24E

Lease: Weaver Lease 330 feet from ☐ N / ☒ S Line of Section


Well Number: Weaver I-2 3300 feet from ☒ E / ☐ W Line of Section

County: Miami Sec. 18 Twp. 16 S. R. 24 ☒ East ☐ West

Plat

Show the following information: applicant injection well, all producing wells, inactive wells, plugged wells, and other wells within a one-half mile radius, all lease boundaries, lease operators, unleased mineral rights owners, well numbers, and producing wells producing formation tops.

See
Attached



applicant well

producing well

plugged injection well

D & A well

other injection well

temporary abandoned well

plugged producer

water supply well

The undersigned hereby certifies that he / she is a duly authorized agent for Triple T Oil, and that all of the information shown herein is true, complete and correct to the best of his / her knowledge.

Jeanie Skutumpah
Applicant or Duly Authorized Agent

Subscribed and sworn before me this 22 day of October, 2014

Amy Nelson
Notary Public

My Commission Expires: 11/3/15

AMY NELSON
NOTARY PUBLIC
STATE OF KANSAS
My Commission Expires 11/3/15

Received
KANSAS CORPORATION COMMISSION

OCT 30 2014

CONSERVATION DIVISION
WICHITA, KS

Affidavit of Notice Served

Re: Application for: Triple T Oil, LLC

Well Name: Weaver I-2

Legal Location: SW/4 of the Sec.18 Twp.16S R.24E

The undersigned hereby certifies that he / she is a duly authorized agent for the applicant, and that on the day 22 of October, 2014, a true and correct copy of the application referenced above was delivered or mailed to the following parties:

Note: A copy of this affidavit must be served as a part of the application.

Name

Address (Attach additional sheets if necessary)

See Attached

I further attest that notice of the filing of this application was published in the Miami County Republic, the official county publication of Miami county. A copy of the affidavit of this publication is attached.

Signed this 22 day of October, 2014

Jessie Shuteville
Applicant or Duly Authorized Agent

Subscribed and sworn to before me this 22 day of October, 2014

AMY NELSON
NOTARY PUBLIC
STATE OF KANSAS
My Commission Expires 11/3/15

Amy Nelson
Notary Public
My Commission Expires: 11/3/15

Protests may be filed by any party having a valid interest in the application. Petitions for protests shall be in writing and shall clearly identify the name and address of the protestant and the title of the application. The petition shall include a clear and concise statement of the direct and substantial interest of the protestant in the proceedings, including the manner in which the protestant may be affected, and the nature, extent, character and grounds of the protest. Protestants shall serve the protest upon the applicant by mail or personal service at the same time or before the protestant files the protest with the Conservation Division. Protests must be filed within 30 days of the publication notice of the application.

Received
KANSAS CORPORATION COMMISSION

Mail to: KCC - Conservation Division, 130 S. Market - Room 2078, Wichita, Kansas 67202

OCT 30 2014

CONSERVATION DIVISION
WICHITA, KS

KANSAS CORPORATION COMMISSION
OIL & GAS CONSERVATION DIVISION
APPLICATION FOR INJECTION WELL

Form U-1
November 2011
Form must be Typed
Form must be Signed
All blanks must be Filled

E-32,071

Disposal _____
Enhanced Recovery: ☐ Repressuring
☒ Waterflood
☐ Tertiary
Date: 10/22/2014
Operator License Number: 34028
Operator: Triple T. Oil, LLC
Address: PO Box 339
Louisburg, Ks 66053
Contact Person: Lance Town
Phone: 913-837-5400
Email: _____

Permit Number: New Permit 3-JK
API Number: 15-121-30571-00-00
Well Location
SW SE SW Sec. 18 Twp. 16 S. R. 24 ☒ E ☐ W
330 feet from ☐ N / ☒ S Line of Section
3630 feet from ☒ E / ☐ W Line of Section
GPS Location: Lat: _____, Long: _____
(e.g. xx.xxxxx) (e.g. -xxx.xxxxx)
Datum: ☐ NAD27 ☐ NAD83 ☐ WGS84
Lease Description: SW/4 of the Sec.18 Twp.16S R.24E
Lease Name: Weaver Well Number: I-3
Field Name: Paola-Rantoul
County: Miami
Deepest Usable Water
Formation: Squirrel
Depth to Bottom of Formation: Squirrel

Check One: ☐ Old Well Being Converted ☒ Newly Drilled Well ☐ Well to be Drilled
Surface Elevation: _____ feet Well Total Depth: 780 feet Plug Back Depth: _____ feet

Datum of top of injection formation: _____ feet (reference mean sea level)

Injection Formation Description:

Name	top / bottom	perf / open hole	depth
Squirrel	696 / 706	Perf.	696 to 706 feet

List of Wells/Facilities Supplying Produced Saltwater or Other Fluids Approved by the Conservation Division:

(attach additional sheets if necessary)

Lease Operator	Lease/Facility Name	Lease/Facility Description	Well ID & Spot Location
1. Triple T. Oil LLC	Weaver Lease	Sec.18 Twp.16 R.24E	See Attached

2.			
3.			

Producing Formation	Strata Depth	Total Dissolved Solids (if available)
1. Squirrel	696 to 706 feet	mg/l
2.	to feet	mg/l
3.	to feet	mg/l

Maximum Requested Liquid Injection Rate: 100 bbls / day; or

Maximum Requested Gas Injection Rate: scf / day. Type of Gas: _____

Maximum Requested Injection Pressure: 500 psig

Received
KANSAS CORPORATION COMMISSION

Mail to: KCC - Conservation Division, 130 S. Market - Room 2078, Wichita, Kansas 67202

OCT 30 2014

CONSERVATION DIVISION
WICHITA, KS

Well CompletionType: ☐ Tubing & Packer ☐ Packerless ☐ Tubingless

	Conductor	Surface	Intermediate	Production	Tubing
Size		7		2 7/8	
Setting Depth		20		758	
Amount of Cement		4		115	
Top of Cement		0		0	
Bottom of Cement		20		758	

If Alternate II cementing, complete the following:

Perforations / D.V. Tool at _____ feet, cemented to _____ feet with _____ sx.

Tubing: Type _____ Grade _____

Packer: Type _____ Depth _____

Annulus Corrosion Inhibitor: Type _____ Concentration _____

List Logs Enclosed: _____

Well Sketch

(To sketch installation, darken the appropriate lines, indicate cement, and show depths.)

Static fluid level is _____ feet below surface.

Received
KANSAS CORPORATION COMMISSION
OCT 30 2014
CONSERVATION DIVISION
WICHITA, KS

Offset Operators, Unleased Mineral Owners and Landowners acreage

(Attach additional sheets if necessary)

Name:

Legal Description of Leasehold:

See Attached

I hereby certify that the statements made herein are true and correct to the best of my knowledge and belief.

Applicant or duly Authorized Agent

Subscribed and sworn before me this 22 day of October 2014

AMY NELSON
NOTARY PUBLIC
STATE OF KANSAS
My Commission Expires 11/3/15

Notary Public

My Commission Expires:

Instructions:

1. Fully complete application, including page 4 (plat map) showing subject well and all known oil, gas and input wells, including wells being drilled, inactive wells, or dry holes, within one-half mile. Show lease names and operators or unleased mineral rights owners of all lands within one-half mile. Show well numbers and elevations of producing formation tops.
2. Attach some type of log (drillers log, electric log, etc.).
3. Attach some type of verification of cementing for surface casing, longstring, D.V. tool, perforations, etc. (Cement ticket and job log, bond log, etc.)
4. Attach Affidavit of Notice.
5. Fill in schematic drawing of subsurface facilities including: size, setting depth, amount of cement, measured or calculated tops of cement for each of surface, intermediate (if any) and production casing; size and setting depth of tubing and packer; geological zone of injection showing top and bottom of injection interval.
6. The original and one copy of the application and all attachments shall be mailed to the State Corporation Commission, Conservation Division.
7. Deliver or mail one (1) copy of the application to the landowner on whose land the injection well is located and to each operator or lessee of record and each unleased mineral rights owner within one-half mile of the applicant well.
8. Approval of this application, if granted, is valid only as long as there are no substantial changes in operation set forth in the application. A substantial change requires the approval of a new application. **No injection well may be used without prior written authorization.**
9. All application fees must accompany the application.

Received
KANSAS CORPORATION COMMISSION

OCT 30 2014

CONSERVATION DIVISION
WICHITA, KS


Plat and Certificate of Injection Well Location and Surrounding Acreages

Operator: Triple T Oil, LLC Location of Well: SW/4 of the Sec. 18 Twp. 16S R.24E
 Lease: Weaver Lease 330 feet from ☐ N / ☒ S Line of Section
 Well Number: Weaver I-3 3630 feet from ☒ E / ☐ W Line of Section
 County: Miami Sec. 18 Twp. 16 S. R. 24 ☒ East ☐ West

Plat

Show the following information: applicant injection well, all producing wells, inactive wells, plugged wells, and other wells within a one-half mile radius, all lease boundaries, lease operators, unleased mineral rights owners, well numbers, and producing wells producing formation tops.

See
Attached



applicant well

producing well

plugged injection well

D & A well

other injection well

temporary abandoned well

plugged producer

water supply well

The undersigned hereby certifies that he / she is a duly authorized agent for shown herein is true, complete and correct to the best of his / her knowledge.

Triple T Oil
Jesus Hernandez
 Applicant or Duly Authorized Agent

Subscribed and sworn before me this 22 day of October, 2014

AMY NELSON
 NOTARY PUBLIC
 STATE OF KANSAS
 My Commission Expires 11/3/15

Notary Public

My Commission Expires:

Amy Nelson
11/3/15

Received
 KANSAS CORPORATION COMMISSION

OCT 30 2014

CONSERVATION DIVISION
 WICHITA, KS

Affidavit of Notice Served

Re: Application for: Triple T Oil, LLC
 Well Name: Weaver I-3 Legal Location: SW/4 of the Sec.18 Twp.16S R.24E

The undersigned hereby certifies that he / she is a duly authorized agent for the applicant, and that on the day 22 of October, 2014, a true and correct copy of the application referenced above was delivered or mailed to the following parties:

Note: A copy of this affidavit must be served as a part of the application.

Name

Address (Attach additional sheets if necessary)

See Attached

I further attest that notice of the filing of this application was published in the Miami County Republic, the official county publication of Miami county. A copy of the affidavit of this publication is attached.

Signed this 22 day of October, 2014

[Signature]
Applicant or Duly Authorized Agent

Subscribed and sworn to before me this 22 day of October, 2014

AMY NELSON
NOTARY PUBLIC
STATE OF KANSAS
 My Commission Expires 11/3/15

[Signature]
Notary Public

My Commission Expires: 11/3/15

Protests may be filed by any party having a valid interest in the application. Petitions for protests shall be in writing and shall clearly identify the name and address of the protestant and the title of the application. The petition shall include a clear and concise statement of the direct and substantial interest of the protestant in the proceedings, including the manner in which the protestant may be affected, and the nature, extent, character and grounds of the protest. Protestants shall serve the protest upon the applicant by mail or personal service at the same time or before the protestant files the protest with the Conservation Division. Protests must be filed within 30 days of the publication notice of the application.

Received
 KANSAS CORPORATION COMMISSION

Mail to: KCC - Conservation Division, 130 S. Market - Room 2078, Wichita, Kansas 67202

OCT 30 2014

CONSERVATION DIVISION
 WICHITA, KS

KANSAS CORPORATION COMMISSION
OIL & GAS CONSERVATION DIVISION
APPLICATION FOR INJECTION WELL

Form U-1
November 2011
Form must be Typed
Form must be Signed
All blanks must be Filled

E-32,071

3-JK

Disposal ☐
Enhanced Recovery: ☐ Repressuring
☒ Waterflood
☐ Tertiary
Date: 10/22/2014
Operator License Number: 34028
Operator: Triple T. Oil, LLC
Address: PO Box 339
Louisburg, Ks 66053
Contact Person: Lance Town
Phone: 913-837-5400
Email:

Permit Number: New Permit
API Number: 15-121-30652-00-00
Well Location
E2 - SE - SE - SW Sec. 18 Twp. 16 S. R. 24 ☒ E ☐ W
330 feet from ☐ N / ☒ S Line of Section
2660 feet from ☒ E / ☐ W Line of Section
GPS Location: Lat: , Long: (e.g. xx.xxxxx) (e.g. -xxx.xxxxx)
Datum: ☐ NAD27 ☐ NAD83 ☐ WGS84
Lease Description: SW/4 of the Sec.18 Twp.16S R.24E
Lease Name: Weaver Well Number: I-7
Field Name: Paola-Rantoul
County: Miami
Deepest Usable Water
Formation: Squirrel
Depth to Bottom of Formation: Squirrel

Check One: ☐ Old Well Being Converted ☒ Newly Drilled Well ☐ Well to be Drilled
Surface Elevation: feet Well Total Depth: 780 feet Plug Back Depth: feet
Datum of top of injection formation: feet (reference mean sea level)

Injection Formation Description:

Name	top / bottom	perf / open hole	depth
Squirrel	674 / 684	Perf.	674 to 684 feet

List of Wells/Facilities Supplying Produced Saltwater or Other Fluids Approved by the Conservation Division:

(attach additional sheets if necessary)

Lease Operator	Lease/Facility Name	Lease/Facility Description	Well ID & Spot Location
1. Triple T. Oil LLC	Weaver Lease	Sec.18 Twp.16 R.24E	See Attached
2.			
3.			

Producing Formation	Strata Depth	Total Dissolved Solids (if available)
1. Squirrel	674 to 684 feet	mg/l
2.	to feet	mg/l
3.	to feet	mg/l

Maximum Requested Liquid Injection Rate: 100 bbls / day; or
Maximum Requested Gas Injection Rate: scf / day. Type of Gas:
Maximum Requested Injection Pressure: 500 psig

Mail to: KCC - Conservation Division, 130 S. Market - Room 2078, Wichita, Kansas 67202

Received
KANSAS CORPORATION COMMISSION

OCT 30 2014

CONSERVATION DIVISION
WICHITA, KS

Well CompletionType: ☐ Tubing & Packer ☐ Packerless ☐ Tubingless

	Conductor	Surface	Intermediate	Production	Tubing
Size		7		2 7/8	
Setting Depth		21		759	
Amount of Cement		4		115	
Top of Cement		0		0	
Bottom of Cement		21		759	

If Alternate II cementing, complete the following:

Perforations / D.V. Tool at _____ feet, cemented to _____ feet with _____ sx.

Tubing: Type _____ Grade _____

Packer: Type _____ Depth _____

Annulus Corrosion Inhibitor: Type _____ Concentration _____

List Logs Enclosed: _____

Well Sketch

(To sketch installation, darken the appropriate lines, indicate cement, and show depths.)

Static fluid level is _____ feet below surface.

Received
KANSAS CORPORATION COMMISSION

OCT 30 2014

CONSERVATION DIVISION
WICHITA, KS

Offset Operators, Unleased Mineral Owners and Landowners acreage

(Attach additional sheets if necessary)

Name:

Legal Description of Leasehold:

See Attached

I hereby certify that the statements made herein are true and correct to the best of my knowledge and belief.

Applicant or Duly Authorized Agent

Subscribed and sworn before me this 22 day of October, 2014

AMY NELSON
NOTARY PUBLIC
STATE OF KANSAS
My Commission Expires 11/3/15

Notary Public

My Commission Expires: 11/3/15

Instructions:

1. Fully complete application, including page 4 (*plat map*) showing subject well and all known oil, gas and input wells, including wells being drilled, inactive wells, or dry holes, within one-half mile. Show lease names and operators or unleased mineral rights owners of all lands within one-half mile. Show well numbers and elevations of producing formation tops.
2. Attach some type of log (*drillers log, electric log, etc.*).
3. Attach some type of verification of cementing for surface casing, longstring, D.V. tool, perforations, etc. (*Cement ticket and job log, bond log, etc.*)
4. Attach Affidavit of Notice.
5. Fill in schematic drawing of subsurface facilities including: size, setting depth, amount of cement, measured or calculated tops of cement for each of surface, intermediate (*if any*) and production casing; size and setting depth of tubing and packer; geological zone of injection showing top and bottom of injection interval.
6. The original and one copy of the application and all attachments shall be mailed to the State Corporation Commission, Conservation Division.
7. Deliver or mail one (1) copy of the application to the landowner on whose land the injection well is located and to each operator or lessee of record and each unleased mineral rights owner within one-half mile of the applicant well.
8. Approval of this application, if granted, is valid only as long as there are no substantial changes in operation set forth in the application. A substantial change requires the approval of a new application. **No injection well may be used without prior written authorization.**
9. All application fees must accompany the application.

Received
KANSAS CORPORATION COMMISSION

OCT 30 2014

CONSERVATION DIVISION
WICHITA, KS


Plat and Certificate of Injection Well Location and Surrounding Acreages

Operator: Triple T Oil, LLC Location of Well: SW/4 of the Sec. 18 Twp. 16S R.24E
 Lease: Weaver Lease 330 feet from ☐ N / ☒ S Line of Section
 Well Number: Weaver I-7 2660 feet from ☒ E / ☐ W Line of Section
 County: Miami Sec. 18 Twp. 16 S. R. 24 ☒ East ☐ West

Plat

Show the following information: applicant injection well, all producing wells, inactive wells, plugged wells, and other wells within a one-half mile radius, all lease boundaries, lease operators, unleased mineral rights owners, well numbers, and producing wells producing formation tops.

See
Attached



applicant well

producing well

plugged injection well

D & A well

other injection well

temporary abandoned well

plugged producer

water supply well

The undersigned hereby certifies that he / she is a duly authorized agent for shown herein is true, complete and correct to the best of his / her knowledge.

Triple T Oil
Juanita Shuteville
Applicant or Duly Authorized Agent

Subscribed and sworn before me this 22 day of October, 2014

AMY NELSON
NOTARY PUBLIC
STATE OF KANSAS

My Commission Expires 11/3/15

Amy Nelson
Notary Public

My Commission Expires: 11/3/15

Received
KANSAS CORPORATION COMMISSION

OCT 30 2014

CONSERVATION DIVISION
WICHITA, KS

Affidavit of Notice Served

Re: Application for: Triple T Oil, LLC
 Well Name: Weaver I-7 Legal Location: SW/4 of the Sec.18 Twp.16S R.24E

The undersigned hereby certifies that he / she is a duly authorized agent for the applicant, and that on the day 22 of October, 2014, a true and correct copy of the application referenced above was delivered or mailed to the following parties:

Note: A copy of this affidavit must be served as a part of the application.

Name

Address (Attach additional sheets if necessary)

See Attached

I further attest that notice of the filing of this application was published in the Miami County Republic, the official county publication of Miami county. A copy of the affidavit of this publication is attached.

Signed this 22 day of October, 2014

[Signature]
Applicant or Duly Authorized Agent

Subscribed and sworn to before me this 22 day of October, 2014

AMY NELSON
NOTARY PUBLIC
STATE OF KANSAS
 My Commission Expires 11/3/15

[Signature]
Notary Public

My Commission Expires: 11/3/15

Protests may be filed by any party having a valid interest in the application. Petitions for protests shall be in writing and shall clearly identify the name and address of the protestant and the title of the application. The petition shall include a clear and concise statement of the direct and substantial interest of the protestant in the proceedings, including the manner in which the protestant may be affected, and the nature, extent, character and grounds of the protest. Protestants shall serve the protest upon the applicant by mail or personal service at the same time or before the protestant files the protest with the Conservation Division. Protests must be filed within 30 days of the publication notice of the application.

Received
 KANSAS CORPORATION COMMISSION

Mail to: KCC - Conservation Division, 130 S. Market - Room 2078, Wichita, Kansas 67202

OCT 30 2014
 CONSERVATION DIVISION
 WICHITA, KS

KANSAS CORPORATION COMMISSION
OIL & GAS CONSERVATION DIVISION
APPLICATION FOR INJECTION WELL

Form U-1
November 2011
Form must be Typed
Form must be Signed
All blanks must be Filled

E-32,071

3-JK

Disposal ☐
Enhanced Recovery: ☐ Repressuring
☒ Waterflood
☐ Tertiary
Date: 10/22/2014
Operator License Number: 34028
Operator: Triple T. Oil, LLC
Address: PO Box 339
Louisburg, Ks 66053
Contact Person: Lance Town
Phone: 913-837-5400
Email:

Permit Number: New Permit
API Number: 15-121-30653-00-00
Well Location
E2 - E2 - SE - SW Sec. 18 Twp. 16 S. R. 24 ☒ E ☐ W
660 feet from ☐ N / ☒ S Line of Section
2660 feet from ☒ E / ☐ W Line of Section
GPS Location: Lat: (e.g. xx.xxxxx), Long: (e.g. -xxx.xxxxx)
Datum: ☐ NAD27 ☐ NAD83 ☐ WGS84
Lease Description: SW/4 of the Sec.18 Twp.16S R.24E
Lease Name: Weaver Well Number: I-8
Field Name: Paola-Rantoul
County: Miami
Deepest Usable Water
Formation: Squirrel
Depth to Bottom of Formation: Squirrel

Check One: ☐ Old Well Being Converted ☒ Newly Drilled Well ☐ Well to be Drilled

Surface Elevation: feet Well Total Depth: 760 feet Plug Back Depth: feet

Datum of top of injection formation: feet (reference mean sea level)

Injection Formation Description:

Name	top / bottom	perf / open hole	depth
Squirrel	668 / 676	Perf. at 668 to 676 feet	
		at to feet	

List of Wells/Facilities Supplying Produced Saltwater or Other Fluids Approved by the Conservation Division:

(attach additional sheets if necessary)

Lease Operator	Lease/Facility Name	Lease/Facility Description	Well ID & Spot Location
1. Triple T. Oil LLC	Weaver Lease	Sec.18 Twp.16 R.24E	See Attached
2.			
3.			

Producing Formation	Strata Depth	Total Dissolved Solids (if available)
1. Squirrel	668 to 676 feet	mg/l
2.	to feet	mg/l
3.	to feet	mg/l

Maximum Requested Liquid Injection Rate: 100 bbls / day; or

Maximum Requested Gas Injection Rate: scf / day. Type of Gas:

Maximum Requested Injection Pressure: 500 psig

Received
KANSAS CORPORATION COMMISSION

Mail to: KCC - Conservation Division, 130 S. Market - Room 2078, Wichita, Kansas 67202

OCT 30 2014

CONSERVATION DIVISION
WICHITA, KS

Well CompletionType: ☐ Tubing & Packer ☐ Packerless ☐ Tubingless

	Conductor	Surface	Intermediate	Production	Tubing
Size		7		2 7/8	
Setting Depth		22		728	
Amount of Cement		4		105	
Top of Cement		0		0	
Bottom of Cement		22		728	

If Alternate II cementing, complete the following:

Perforations / D.V. Tool at _____ feet, cemented to _____ feet with _____ sx.

Tubing: Type _____ Grade _____

Packer: Type _____ Depth _____

Annulus Corrosion Inhibitor: Type _____ Concentration _____

List Logs Enclosed: _____

Well Sketch

(To sketch installation, darken the appropriate lines, indicate cement, and show depths.)

Static fluid level is _____ feet below surface.

Received
KANSAS CORPORATION COMMISSION
OCT 30 2014
CONSERVATION DIVISION
WICHITA, KS

Offset Operators, Unleased Mineral Owners and Landowners acreage

(Attach additional sheets if necessary)

Name:

Legal Description of Leasehold:

See Attached

I hereby certify that the statements made herein are true and correct to the best of my knowledge and belief.

Applicant or duly Authorized Agent

Subscribed and sworn before me this 22 day of October, 2014

AMY NELSON
NOTARY PUBLIC
STATE OF KANSAS
My Commission Expires 11/3/15

Notary Public

My Commission Expires:

Instructions:

1. Fully complete application, including page 4 (*plat map*) showing subject well and all known oil, gas and input wells, including wells being drilled, inactive wells, or dry holes, within one-half mile. Show lease names and operators or unleased mineral rights owners of all lands within one-half mile. Show well numbers and elevations of producing formation tops.
2. Attach some type of log (*drillers log, electric log, etc.*).
3. Attach some type of verification of cementing for surface casing, longstring, D.V. tool, perforations, etc. (*Cement ticket and job log, bond log, etc.*)
4. Attach Affidavit of Notice.
5. Fill in schematic drawing of subsurface facilities including: size, setting depth, amount of cement, measured or calculated tops of cement for each of surface, intermediate (*if any*) and production casing; size and setting depth of tubing and packer; geological zone of injection showing top and bottom of injection interval.
6. The original and one copy of the application and all attachments shall be mailed to the State Corporation Commission, Conservation Division.
7. Deliver or mail one (1) copy of the application to the landowner on whose land the injection well is located and to each operator or lessee of record and each unleased mineral rights owner within one-half mile of the applicant well.
8. Approval of this application, if granted, is valid only as long as there are no substantial changes in operation set forth in the application. A substantial change requires the approval of a new application. **No injection well may be used without prior written authorization.**
9. All application fees must accompany the application.

Received
KANSAS CORPORATION COMMISSION

OCT 30 2014

CONSERVATION DIVISION
WICHITA, KS


Plat and Certificate of Injection Well Location and Surrounding Acreages

Operator: Triple T Oil, LLC Location of Well: SW/4 of the Sec. 18 Twp. 16S R.24E
 Lease: Weaver Lease 660 feet from ☐ N / ☒ S Line of Section
 Well Number: Weaver I-8 2660 feet from ☒ E / ☐ W Line of Section
 County: Miami Sec. 18 Twp. 16 S. R. 24 ☒ East ☐ West

Plat

Show the following information: applicant injection well, all producing wells, inactive wells, plugged wells, and other wells within a one-half mile radius, all lease boundaries, lease operators, unleased mineral rights owners, well numbers, and producing wells producing formation tops.

See
Attached



applicant well

producing well

plugged injection well

D & A well

other injection well

temporary abandoned well

plugged producer

water supply well

The undersigned hereby certifies that he / she is a duly authorized agent for Triple T Oil, and that all of the information shown herein is true, complete and correct to the best of his / her knowledge.

Juan S. Hernandez
Applicant or Duly Authorized Agent

Subscribed and sworn before me this 22 day of October, 2014

Amy Nelson
11/3/15

Notary Public

My Commission Expires:

AMY NELSON
NOTARY PUBLIC
STATE OF KANSAS
My Commission Expires 11/3/15

Received
KANSAS CORPORATION COMMISSION

OCT 30 2014

CONSERVATION DIVISION
WICHITA, KS

Affidavit of Notice Served

Re: Application for: Triple T Oil, LLC

Well Name: Weaver I-8

Legal Location: SW/4 of the Sec.18 Twp.16S R.24E

The undersigned hereby certifies that he / she is a duly authorized agent for the applicant, and that on the day 22 of October

2014

, a true and correct copy of the application referenced above was delivered or mailed to the following parties:

Note: A copy of this affidavit must be served as a part of the application.

Name


Address (Attach additional sheets if necessary)

See Attached

I further attest that notice of the filing of this application was published in the Miami County Republic, the official county publication of Miami county. A copy of the affidavit of this publication is attached.

Signed this 22 day of October

2014



Applicant or Duly Authorized Agent

Subscribed and sworn to before me this 22 day of October, 2014

AMY NELSON
NOTARY PUBLIC
STATE OF KANSAS

My Commission Expires

11/3/15

Notary Public

My Commission Expires

11/3/15

Protests may be filed by any party having a valid interest in the application. Petitions for protests shall be in writing and shall clearly identify the name and address of the protestant and the title of the application. The petition shall include a clear and concise statement of the direct and substantial interest of the protestant in the proceedings, including the manner in which the protestant may be affected, and the nature, extent, character and grounds of the protest. Protestants shall serve the protest upon the applicant by mail or personal service at the same time or before the protestant files the protest with the Conservation Division. Protests must be filed within 30 days of the publication notice of the application.

Received
KANSAS CORPORATION COMMISSION

Mail to: KCC - Conservation Division, 130 S. Market - Room 2078, Wichita, Kansas 67202

OCT 30 2014

CONSERVATION DIVISION
WICHITA, KS