

BEFORE THE STATE CORPORATION COMMISSION
OF THE STATE OF KANSAS

IN THE MATTER OF THE AMENDED APPLI-) DOCKET NO. 18-CONS-3075-CHOR
CATION OF REDTAIL INVESTMENTS, LLC)
TO DRILL THE REDTAIL #1 WELL LOCATED)
IN SECTION 2, TOWNSHIP 35, SOUTH) CONSERVATION DIVISION
RANGE 1 WEST, SUMNER COUNTY,)
KANSAS, AS DEVIATED WELL PURSUANT)
TO K.A.R. 82-103A.) LICENSE NO. 35142

AMENDED APPLICATION

COMES NOW, Applicant, Redtail Investments, LLC, 8045 SW 36th Street, Oklahoma City, Oklahoma 73179. Applicant herein and respectfully states as follows:

1. The Applicant is the owner of oil and gas leasehold interests in the subject acreage in Sumner County, Kansas.
2. The Applicant seeks to complete the Redtail 1 well with a deviation from the surface to the top of the producing formation in excess of seven (7 degrees). The Redtail 1 well surface location is at a location 200' from the South line and 1900 feet from the West line of Section 2, Township 35 South, Range 1 West. The bottom hole location for the Redtail 1 well will be at 2310 feet from the North line and 990' from the East line of said Section 2, a legal location. The Redtail 1 well is expected to be productive from the Hunton Formation.
3. Production from the Redtail 1 well will be from the Hunton Formation. Applicant has a market for the oil and/or gas produced therefrom and production of said oil and/or gas will be for the purposes as permitted by laws of the State of Kansas so as not to constitute waste.

4. The attached and made a part hereof is Exhibit No. 1, a plat showing the surface location for the Redtail 1 and the intended bottom hole location.


5. Attached as Exhibit No 2 is a list of each operator or lessee of record (other than the Applicant) and each owner of record of the minerals in any unleased acreage within one-half mile radius of both the surface and bottom hole locations as well as the landowner of the surface location.

6. That notice of this Amended Application and opportunity for hearing thereon is being provided pursuant to K.A.R. 82-3-135a by mailing notice to those listed on Exhibit No. 2 and by causing the Notice of Pending Application to be published as required by the Commission in the The Wichita Eagle and The Wellington Daily News newspapers. Said notice provides that unless written protest is received by the Commission within fifteen (15) days after the date of publication of said notice, the Applicant in this matter will be granted administrative approval later said 15 day period.

WHEREFORE, Applicant prays that this cause be docketed and in the event protest is made to the Commission with the time period provided, an Order be entered permitting the completion of the Redtail 1 well with a deviation from the surface to the top of the producing formation in excess of (7 degrees).

REDTAIL INVESTMENTS, LLC

BY

A handwritten signature in black ink, appearing to read "Steve Howard", is written over a horizontal line. The signature is stylized and cursive.

Steve Howard

President

Telephone: (405) 261.6141

EXHIBIT NO. 1
Plat – Redtail 1
Sumner, County, Kansas

Operator: Redtail Investments, LLC
 Lease: Redtail
 Well Number: 1
 Field: South Haven
 Number of Acres attributable to well: _____
 QTR/QTR/QTR/QTR of acreage: SE - SW - SE - SW

Location of Well: County: SUMNER
200 feet from N / S Line of Section
1900 feet from E / W Line of Section
 Sec. 2 Twp. 35 S. R. 1 E W

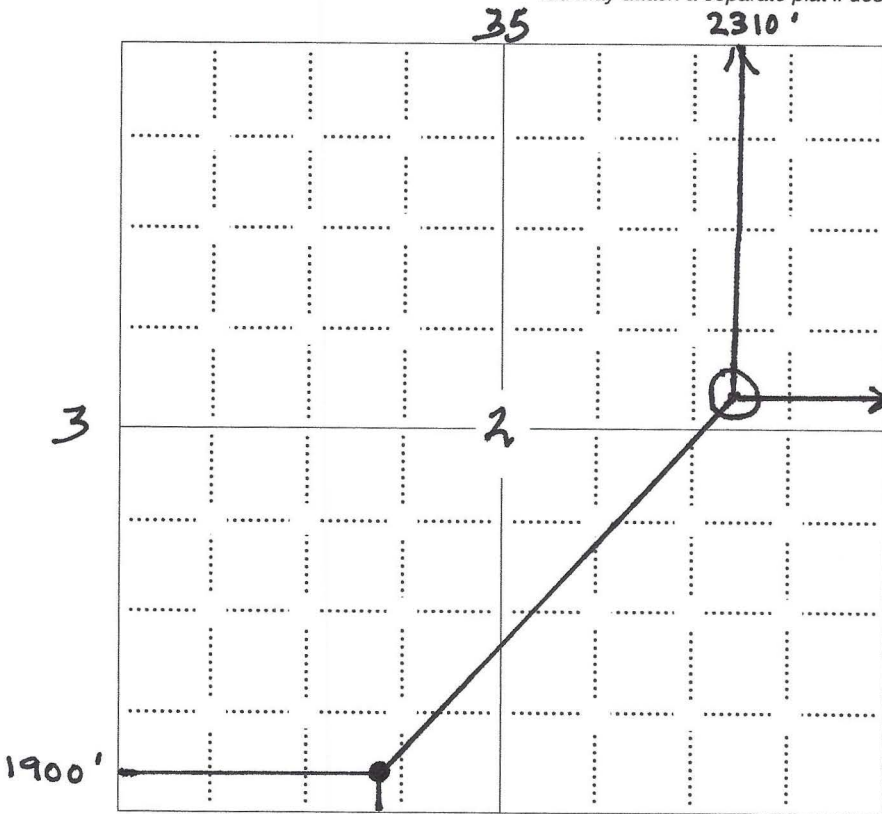
Is Section: Regular or Irregular

If Section is Irregular, locate well from nearest corner boundary.

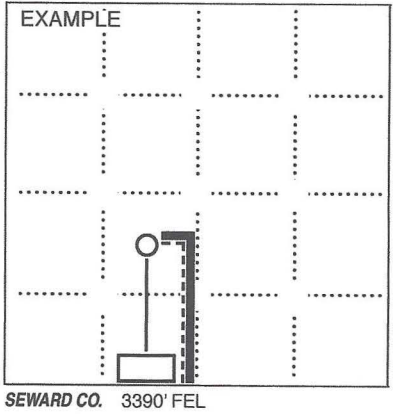
Section corner used: NE NW SE SW

PLAT

Show location of the well. Show footage to the nearest lease or unit boundary line. Show the predicted locations of lease roads, tank batteries, pipelines and electrical lines, as required by the Kansas Surface Owner Notice Act (House Bill 2032).
 You may attach a separate plat if desired.



- LEGEND**
- Well Location
 - Tank Battery Location
 - Pipeline Location
 - Electric Line Location
 - Lease Road Location



NOTE: In all cases locate the spot of the proposed drilling location.

200' 11

NAD 83 (SURFACE LOCATION)	NAD 83 (TARGET BOTTOM HOLE)
LATITUDE = 37.02843	LATITUDE = 37.036217
LONGITUDE = -97.394525	LONGITUDE = -97.386326

EXHIBIT NO. 2

Carol Topinka f/k/a Carol Jenkinson
And husband Charles R. Topinka
107 Prestwick Ct.
Montgomery, TX 77316

Judy A. Haden
1101 E. Stuart Street
South Haven, KS 67114