

BEFORE THE STATE CORPORATION COMMISSION
OF THE STATE OF KANSAS

In the Matter of the Failure of Haas Petroleum,)	Docket No. 23-CONS-3345-CPEN
LLC (Operator) to Comply with K.A.R. 82-3-120)	
and K.A.R. 82-3-133 by Operating Under a)	CONSERVATION DIVISION
Suspended and Revoked License.)	License No. 33640

**RESPONSE TO MOTION REQUESTING
THE COMMISSION TAKE ADMINISTRATIVE NOTICE**

COME NOW Haas Petroleum, LLC ("Haas Petroleum"), and in response to Staff's Motion Requesting the Commission Take Administrative Notice, Haas Petroleum states:

1. K.S.A. 77-524(f) very clearly sets forth the things the Commission may take administrative notice of as follows,

(f) Official notice may be taken of (1) any matter that could be judicially noticed in the courts of this state, (2) the record of other proceedings before the state agency, (3) technical or scientific matters within the state agency's specialized knowledge, and (4) codes of standards that have been adopted by an agency of the United States, of this state or of another state or by a nationally recognized organization or association. . .

K.S.A. 60-409 specifies the matters which can be judicially noticed in the courts of this state. Neither of these statutes permit the Commission to take administrative notice of, "its records on KOLAR." Therefore, Staff's Motion to take Administrative Notice must summarily be denied.

2. Moreover, and in order to provide the context for Staff's Motion, Haas Petroleum provides the following explanation. Evidence was presented in prior Commission Docket 22-CONS-3099-CMSC (*i.e., Haas Petroleum License Renewal Docket*) that Staff discontinued Haas Petroleum's access to KOLAR in order to make it more difficult for Haas Petroleum to comply with the Commission's rules and regulations in an effort to ensure Haas Petroleum's license was taken by the Commission. Because of these actions, Haas Petroleum was required to file several T-1 transfers and other KCC forms in paper format. Specifically, Haas Petroleum filed the T-1 transfers attached

hereto via paper format. Staff claims that it has processed all T-1s which were properly submitted. Nevertheless, the point is that Staff's decision to discontinue Haas Petroleum's access to KOLAR has created a dispute as to what forms were filed with the Commission and the accuracy of Commission's records. However, Staff has been provided copies of these T-1s previously in the course of these Dockets and is aware that Haas Petroleum contends such filings were made in paper form when Haas Petroleum's KOLAR access was disconnected.

3. Finally, Staff's Motion asserts that Haas Petroleum allegations that the Commission has violated the due process rights of five separate operators, "does not impact Haas Petroleum" and thus Haas Petroleum does not have standing to raise this issue. On page 2 of Haas Petroleum's Response to Petition for Reconsideration, Haas Petroleum specifically states,

The Commission's actions in this regard do not directly affect Haas Petroleum and thus Haas Petroleum will not spend further time and money attempting to warn the Commission of these issues beyond providing the following explanation . . .

Therefore, Haas Petroleum and Staff agree on this point. Haas Petroleum stands by its position above and does not intend to spend further time or money attempting to warn the Commission about an issue that does not directly affect Haas Petroleum.

WHEREFORE, for the reasons set forth herein, Haas Petroleum asks the Commission to deny Staff's Motion Requesting the Commission Take Administrative Notice, and for such other and further relief as the Commission deems just and equitable.



Keith A. Brock, #24130
ANDERSON & BYRD, LLP
216 S. Hickory ~ P.O. Box 17
Ottawa, Kansas 66067
(785) 242-1234, telephone
(785) 242-1279, facsimile
kbrock@andersonbyrd.com
Attorneys for Haas Petroleum, LLC

CERTIFICATE OF SERVICE

I hereby certify that a copy of the above and foregoing was sent via electronic mail this 12th day of April, 2024, addressed to:

Ryan Duling
r.duling@kcc.ks.gov

Jonathan R. Myers
j.myers@kcc.ks.gov

Kelcey Marsh
k.march@kcc.ks.gov

Troy Russell
t.russell@kcc.ks.gov



Keith A. Brock

KANSAS CORPORATION COMMISSION
OIL & GAS CONSERVATION DIVISION

Form T-1
July 2014

Form must be Typed
Form must be Signed
All blanks must be Filled

**REQUEST FOR CHANGE OF OPERATOR
TRANSFER OF INJECTION OR SURFACE PIT PERMIT**

Form KSONA-1, Certification of Compliance with the Kansas Surface Owner Notification Act,
MUST be submitted with this form.

Check Applicable Boxes:

- ☒ Oil Lease: No. of Oil Wells 16 **
- ☐ Gas Lease: No. of Gas Wells _____ **
- ☐ Gas Gathering System: _____
- ☒ Saltwater Disposal Well - Permit No.: D-21952
- Spot Location: 268 feet from ☐ N / ☒ S Line
- 3317 feet from ☒ E / ☐ W Line
- ☐ Enhanced Recovery Project Permit No.: _____
- Entire Project: ☐ Yes ☐ No
- Number of Injection Wells _____ **

Effective Date of Transfer: _____

KS Dept of Revenue Lease No.: 102536

Lease Name: W G Berry

_____ Sec. 28 Twp. 23 R. 13 ☒ E ☐ W

Legal Description of Lease: W 360 Acres of Sec 28, 23, 13 E

County: Greenwood

Production Zone(s): Mississippi

Injection Zone(s): Mississippi

Field Name: _____

**** Side Two Must Be Completed.**

Surface Pit Permit No.: _____
(API No. if Drill Pit, WO or Haul)

_____ feet from ☐ N / ☐ S Line of Section

_____ feet from ☐ E / ☐ W Line of Section

Type of Pit: ☐ Emergency ☐ Burn ☐ Settling ☐ Haul-Off ☐ Workover ☐ Drilling

Past Operator's License No. 33640

Contact Person: Rhonda Epps

Past Operator's Name & Address: Haas Petroleum, LLC

Phone: 913-244-9591

Title: Operator

Date: _____

Signature: _____

New Operator's License No. 31729

Contact Person: _____

New Operator's Name & Address: Owens Oil Company, LLC

Phone: 620-496-7048

1274 202nd Road

Oil / Gas Purchaser: CVR

Yates Center, KS 66783

Date: _____

Title: Operator

Signature: _____

Acknowledgment of Transfer: The above request for transfer of injection authorization, surface pit permit # _____ has been noted, approved and duly recorded in the records of the Kansas Corporation Commission. This acknowledgment of transfer pertains to Kansas Corporation Commission records only and does not convey any ownership interest in the above injection well(s) or pit permit.

_____ is acknowledged as
the new operator and may continue to inject fluids as authorized by
Permit No.: _____. Recommended action: _____

Date: _____

Authorized Signature

_____ is acknowledged as
the new operator of the above named lease containing the surface pit
permitted by No.: _____

Date: _____

Authorized Signature

DISTRICT _____ EPR _____ PRODUCTION _____ UIC _____

Mail to: Past Operator _____ New Operator _____ District _____

Must Be Filed For All Wells

KDOR Lease No.: 102536* Lease Name: BERRY* Location: SEC 28-TWP 23- R 13

Well No.	API No. (YR DRLD/PRE '67)	Footage from Section Line (i.e. FSL = Feet from South Line)		Type of Well (Oil/Gas/INJ/WSW)	Well Status (PROD/TX'D/Abandoned)
1	15-073-00561	2667	2634	OIL	IN
11	15-073-19686	1799	2936	OIL	IN
12	15-073-19687	3115	2973	OIL	IN
17	15-073-19692	3578	4641	OIL	IN
18	15-073-19693	3053	3615	OIL	IN
19	15-073-19694	347	4968	OIL	PR
20	15-073-10605	1317	4291	OIL	PR
22	15-073-19697	1323	4750	OIL	PR
24	15-073-22151	3568	3590	OIL	IN
25	15-073-22789	2683	3317	SWD	AI
26	15-073-23482	4374	3961	OIL	IN
3	15-073-19682	2251	2958	OIL	PR
4	15-073-00562	2213	2511	OIL	PR
5	15-073-00563	3096	2502	OIL	PR
6	15-073-00564	1963	3293	OIL	PR
7	15-073-00572	2196	3711	OIL	PR
9	15-073-19684	1309	3844	OIL	PR
		FSL/FNL	FEL/FWL		
		FSL/FNL	FEL/FWL		
		FSL/FNL	FEL/FWL		
		FSL/FNL	FEL/FWL		
		FSL/FNL	FEL/FWL		
		FSL/FNL	FEL/FWL		
		FSL/FNL	FEL/FWL		

A separate sheet may be attached if necessary

* When transferring a unit which consists of more than one lease please file a separate side two for each lease. If a lease covers more than one section please indicate which section each well is located.

KANSAS CORPORATION COMMISSION
OIL & GAS CONSERVATION DIVISION

Form KSONA-1
July 2021

Form Must Be Typed
Form must be Signed
All blanks must be Filled

**CERTIFICATION OF COMPLIANCE WITH THE
KANSAS SURFACE OWNER NOTIFICATION ACT**

This form must be submitted with all Forms C-1 (Notice of Intent to Drill); CB-1 (Cathodic Protection Borehole Intent); T-1 (Request for Change of Operator Transfer of Injection or Surface Pit Permit); and CP-1 (Well Plugging Application). Any such form submitted without an accompanying Form KSONA-1 will be returned.

Select the corresponding form being filed: ☐ C-1 (Intent) ☐ CB-1 (Cathodic Protection Borehole Intent) ☒ T-1 (Transfer) ☐ CP-1 (Plugging Application)

OPERATOR: License # 33640
Name: Haas Petroleum, LLC
Address 1: P.O. Box 8396
Address 2: _____
City: Prairie Village State: KS Zip: 66208 + _____
Contact Person: Rhonda Epps
Phone: (913) 244-9591 Fax: (_____) _____
Email Address: rhonda@haaspetroleum.com

Well Location:
_____ Sec. 28 Twp. 23 S. R. 13 ☒ East ☐ West
County: _____
Lease Name: W G Berry Well #: _____

If filing a Form T-1 for multiple wells on a lease, enter the legal description of the lease below:

Entire Lease

Surface Owner Information:

Name: See Attached
Address 1: See Attached
Address 2: _____
City: _____ State: _____ Zip: _____ + _____

When filing a Form T-1 involving multiple surface owners, attach an additional sheet listing all of the information to the left for each surface owner. Surface owner information can be found in the records of the register of deeds for the county, and in the real estate property tax records of the county treasurer.

If this form is being submitted with a Form C-1 (Intent) or CB-1 (Cathodic Protection Borehole Intent), you must supply the surface owners and the KCC with a plat showing the predicted locations of lease roads, tank batteries, pipelines, and electrical lines. The locations shown on the plat are preliminary non-binding estimates. The locations may be entered on the Form C-1 plat, Form CB-1 plat, or a separate plat may be submitted.

Select one of the following:

☒ I certify that, pursuant to the Kansas Surface Owner Notice Act (see Chapter 55 of the Kansas Statutes Annotated), I have provided the following to the surface owner(s) of the land upon which the subject well is or will be located: 1) a copy of the Form C-1, Form CB-1, Form T-1, or Form CP-1 that I am filing in connection with this form; 2) if the form being filed is a Form C-1 or Form CB-1, the plat(s) required by this form; and 3) my operator name, address, phone number, fax, and email address.

☐ I have not provided this information to the surface owner(s). I acknowledge that, because I have not provided this information, the KCC will be required to send this information to the surface owner(s). To mitigate the additional cost of the KCC performing this task, I acknowledge that I must provide the name and address of the surface owner by filling out the top section of this form and that I am being charged a \$30.00 handling fee, payable to the KCC, which is enclosed with this form.

If choosing the second option, submit payment of the \$30.00 handling fee with this form. If the fee is not received with this form, the KSONA-1 form and the associated Form C-1, Form CB-1, Form T-1, or Form CP-1 will be returned.

I hereby certify that the statements made herein are true and correct to the best of my knowledge and belief.

Date: _____ Signature of Operator or Agent: _____ Title: Operator

BERRY
ADDITIONAL SURFACE OWNERS

[illegible]

EXHIBIT "A"

W.G. BERRY LEASE:

Oil and Gas Lease dated May 24, 1929 from W.G. Berry and Mamie Berry, Lessors to Chas C. Staiti, Lessee recorded in book 16, page 99 in the office of the Register of Deeds in Greenwood County, Kansas

The West Three Hundred and Sixty Acres (360) of Section Twenty Eight (28), Township Twenty Three (23), Range Thirteen (13) East, Greenwood County, Kansas

Working Interest: .43750100

DRAFT
KANSAS CORPORATION COMMISSION
OIL & GAS CONSERVATION DIVISION

**REQUEST FOR CHANGE OF OPERATOR
TRANSFER OF INJECTION OR SURFACE PIT PERMIT**

Form KSONA-1, Certification of Compliance with the Kansas Surface Owner Notification Act,
MUST be submitted with this form.

Form T-1
April 2019
Form must be Typed
Form must be Signed
All blanks must be Filled

Check applicable boxes:

☒ Oil Lease: No. of Oil Wells 5 **
☐ Gas Lease: No. of Gas Wells _____ **
☐ Gas Gathering System: _____
☒ Saltwater Disposal Well - Permit No.: D15091
Spot Location: 2504 feet from ☐ N / ☒ S Line
4193 feet from ☒ E / ☐ W Line
☐ Enhanced Recovery Project Permit No.: _____
Entire Project: ☐ Yes ☐ No
Number of Injection Wells _____ **
Field Name: Bartlesville

**** Side Two Must Be Completed.**

Effective Date of Transfer: 12/01/2021
KS Dept of Revenue Lease No.: 100961
Lease Name: BREWER LEASE
_____ Sec. 13 Twp. 26 R. 14 ☒ E ☐ W
Legal Description of Lease:
N/2 SW/4 of Section 13, Township 26, Range 14 E, Woodson County, Kansas
County: Woodson
Production Zone(s): Bartlesville
Injection Zone(s): Big Sandy

Surface Pit Permit No.: _____
(API No. if Drill Pit, WO or Haul) _____ feet from ☐ N / ☐ S Line of Section
_____ feet from ☐ E / ☐ W Line of Section
Type of Pit: ☐ Emergency ☐ Burn ☐ Settling ☐ Haul-Off ☐ Workover ☐ Drilling

Past Operator's License No. 33640
Past Operator's Name & Address: Haas Petroleum, LLC
PO BOX 8396 PRAIRIE VILLAGE, KS 66208-1936
Title: Authorized KOLAR Agent

Contact Person: Haas Petroleum, LLC
Phone: (913)499-8373
Date: 12/20/2021
Signature: Julie Barber

New Operator's License No. 35564
New Operator's Name & Address: Owens Oil Company, LLC
1274 202ND RD YATES CENTER, KS 66783-5411
New Operator's Email: owenspetro@gmail.com
Title: Authorized KOLAR Agent

Contact Person: Owens Oil Company, LLC
Phone: (620)496-6804
Oil / Gas Purchaser: MacLaskey Oilfield
Date: 12/29/2021
Signature: Bryson Owens

Acknowledgment of Transfer: The above request for transfer of injection authorization, surface pit permit # _____ has been noted, approved and duly recorded in the records of the Kansas Corporation Commission. This acknowledgment of transfer pertains to Kansas Corporation Commission records only and does not convey any ownership interest in the above injection well(s) or pit permit.

_____ is acknowledged as
the new operator and may continue to inject fluids as authorized by
Permit No.: _____. Recommended action: _____
Date: _____
Authorized Signature

_____ is acknowledged as
the new operator of the above named lease containing the surface pit
permitted by No.: _____
Date: _____
Authorized Signature

DISTRICT _____ EPR 03/22/2023 PRODUCTION _____ UIC _____

* When transferring a unit which consists of more than one lease please file a separate side two for each lease. If a lease covers more than one section please indicate which section each well is located.

DRAFT
KANSAS CORPORATION COMMISSION
OIL & GAS CONSERVATION DIVISION

Form KSONA-1
July 2021

Form Must Be Typed
Form must be Signed
All blanks must be Filled

**CERTIFICATION OF COMPLIANCE WITH THE
KANSAS SURFACE OWNER NOTIFICATION ACT**

This form must be submitted with all Forms C-1 (Notice of Intent to Drill); CB-1 (Cathodic Protection Borehole Intent); T-1 (Request for Change of Operator Transfer of Injection or Surface Pit Permit); and CP-1 (Well Plugging Application). Any such form submitted without an accompanying Form KSONA-1 will be returned.

Select the corresponding form being filed: ☐ C-1 (Intent) ☐ CB-1 (Cathodic Protection Borehole Intent) ☒ T-1 (Transfer) ☐ CP-1 (Plugging Application)

OPERATOR: License # 33640
Name: Haas Petroleum, LLC
Address 1: PO BOX 8396
Address 2: _____
City: PRAIRIE VILLAGE State: KS Zip: 66208 + 1936
Contact Person: Haas Petroleum, LLC
Phone: (913) 499-8373 Fax: (_____) _____
Email Address: julie@haaspetroleum.com

Well Location:
_____ Sec. 13 Twp. 26 S. R. 14 ☒ East ☐ West
County: Woodson
Lease Name: BREWER LEASE Well #: See T1 Side Two

If filing a Form T-1 for multiple wells on a lease, enter the legal description of the lease below:

**N/2 SW/4 of Section 13, Township 26, Range 14
E, Woodson County, Kansas**

Surface Owner Information:

Name: Loren Steinforth
Address 1: 461 Hawkins Road
Address 2: _____
City: Yates Center State: KS Zip: 66783 + _____

When filing a Form T-1 involving multiple surface owners, attach an additional sheet listing all of the information to the left for each surface owner. Surface owner information can be found in the records of the register of deeds for the county, and in the real estate property tax records of the county treasurer.

If this form is being submitted with a Form C-1 (Intent) or CB-1 (Cathodic Protection Borehole Intent), you must supply the surface owners and the KCC with a plat showing the predicted locations of lease roads, tank batteries, pipelines, and electrical lines. The locations shown on the plat are preliminary non-binding estimates. The locations may be entered on the Form C-1 plat, Form CB-1 plat, or a separate plat may be submitted.

Select one of the following:

- ☒ I certify that, pursuant to the Kansas Surface Owner Notice Act (see Chapter 55 of the Kansas Statutes Annotated), I have provided the following to the surface owner(s) of the land upon which the subject well is or will be located: 1) a copy of the Form C-1, Form CB-1, Form T-1, or Form CP-1 that I am filing in connection with this form; 2) if the form being filed is a Form C-1 or Form CB-1, the plat(s) required by this form; and 3) my operator name, address, phone number, fax, and email address.
- ☐ I have not provided this information to the surface owner(s). I acknowledge that, because I have not provided this information, the KCC will be required to send this information to the surface owner(s). To mitigate the additional cost of the KCC performing this task, I acknowledge that I must provide the name and address of the surface owner by filling out the top section of this form and that I am being charged a \$30.00 handling fee, payable to the KCC, which is enclosed with this form.

If choosing the second option, submit payment of the \$30.00 handling fee with this form. If the fee is not received with this form, the KSONA-1 form and the associated Form C-1, Form CB-1, Form T-1, or Form CP-1 will be returned.

I hereby certify that the statements made herein are true and correct to the best of my knowledge and belief.

Date: 12/20/2021 Signature of Operator or Agent: Julie Barber Title: Authorized KOLAR Agent

ASSIGNMENT OF OIL AND GAS LEASE

KNOW ALL MEN BY THESE PRESENTS:

That the undersigned, CHAMP PETROLEUM, LLC., hereinafter referred to as Assignor, for and in consideration of TEN DOLLARS (\$10.00) and other good and valuable consideration, the receipt and sufficiency of which is hereby acknowledged, does hereby sell, assign, transfer and set over unto OWENS OIL COMPANY, LLC, hereinafter referred to as Assignee, all of his interest in and to the following:

STEINFORTH ESTATE LEASE

All of Assignor's interest in and to the oil and gas lease dated February 16, 1954, from Louis A. Steinforth & Pearl Steinforth, his wife; Elma M. Steinforth, a widow; Charles R. Steinforth and Marjorie Steinforth, his wife; Mildred Bacon and George Bacon, her husband, lessor, to William E. Willis, lessee, recorded in Book 25, Page 482 in the office of the Register of Deeds of Woodson County, Kansas, in so far as said lease covers the South Half (S/2) of Section 18, Township 26S, Range 15E, Woodson County, Kansas.

ALSO INCLUDING:

All of Assignor's interest in and to the oil and gas lease dated February 2, 2018, from Loren Steinforth, lessor to Mormeg, LLC, lessee recorded in Book S98, Page 586 in the office of the Register of Deeds of Woodson County, Kansas, in so far as said lease covers The South Half (S/2) of Section 18, Township 26S, Range 15E, Woodson County, Kansas.

STEINFORTH "B" LEASE

All of Assignor's interest in and to the oil and gas lease dated June 2, 1945, from Louis A. Steinforth & Pearl Steinforth, his wife; to C.L. Sheedy, lessee, recorded in Book 18, Page 21 in the office of the Register of Deeds of Woodson County, Kansas, in so far as said lease covers the South Half of the Northeast Quarter (S/2 NE/4) of Section 13, Township 26S, Range 14E, Woodson County, Kansas.

STEINFORTH "A" LEASE

All of Assignor's interest in and to the oil and gas lease dated May 28, 1982, from Loren L. Steinforth & Vera Lee Steinforth, husband and wife; to Clyde Hill, lessee, recorded in Book 57, Page 146 in the office of the Register of Deeds of Woodson County, Kansas, in so far as said lease covers The North Half of Northeast Quarter (N/2 NE/4) Section 13, Township 26 South, Range 14 East, and commencing at the northwest corner of Section 18, Township 26 South, Range 15 East running thence East on section line 14 rods to Big Sandy Creek, thence down channel of said creek to where it crosses township or range line, thence north 110 rods to place of beginning.

STEINFORTH "C" LEASE

All of Assignor's interest in and to the oil and gas lease dated February 10, 1965, from Marie Stockebrand and Robert E. Stockebrand Jr., her husband; Loren Steinforth and Vera Lee Steinforth, his wife, lessor, to Robert E. Stockebrand Jr., lessee, recorded in Book 27, Page 183 in the office of the Register of Deeds of Woodson County, Kansas, in so far as said lease covers The East Half of the Southeast Quarter (E/2 SE/4) of Section 13, Township 26S, Range 14E, Woodson County, Kansas.

SILVER CITY "A" LEASE

All of Assignor's interest in and to the oil and gas lease dated November 12, 1954, from C.H. Lauber, a single man, Glen W. Lauber and Maxine Lauber, his wife, Myrtle A. Winters, formerly Myrtle A. Lauber and George Winters, her husband, Edna L. Mitchell and Beryl Mitchell, her husband, lessor, to Cecil Jones, lessee, recorded in Book 21, Page 533 in the office of the Register of Deeds of Woodson County, Kansas, in so far as said lease covers The Southeast Quarter (SE/4) and the North Half (N/2) of Section 19, Township 26, Range 15, Woodson County, Kansas.

ALSO INCLUDING:

All of Assignor's interest in and to the oil and gas lease dated February 2, 2018, from Loren Steinforth, lessor, to Mormeg, LLC, lessee, recorded in Book S98, Page 570 in the office of the Register of Deeds of Woodson County, Kansas in so far as said lease covers The North Half (N/2) and the Southeast Quarter (SE/4) of Section 19, Township 26S, Range 15E, Woodson County, Kansas.

BREWER LEASE

All of Assignor's interest in and to the oil and gas lease dated August 12, 1947, from C.E. Stanley and Marguerite Lenora Stanley, his wife, and Morris H. Cundiff and Lorene Cundiff, his wife, lessor, to L.M. McCormick, lessee, recorded in Book 21, Page 1 in the office of the Register of Deeds of Woodson County, Kansas, in so far as said lease covers The North Half Southwest Quarter (N/2 SW/4); and also a tract beginning at the Southwest corner of the North Half of the Southwest Quarter, thence South 45 rods to center of the Creek; thence Northeast along center of said creek to East line of said Southwest Quarter, thence North 11 1/2 rods to the Southeast corner of the North Half of the Southwest Quarter, thence West 160 rods to place of beginning, all in Section 13, Township 26, Range 14, Woodson County, Kansas.

STEINFORTH "ASHLEY LEASE"

All of Assignor's interest in and to the oil and gas lease dated August 12, 1947, from C.E. Stanley and Marguerite Lenora Stanley, his wife, and Morris H. Cundiff and Lorene Cundiff, his wife, lessor, to L.M. McCormick, lessee, recorded in Book 21, Page 1 in the office of the Register of Deeds of Woodson County, Kansas, in so far as said lease covers The East Half of the Northwest Quarter (E/2 NW/4) of Section 13, Township 26, Range 14, Woodson County, Kansas;

SILVER CITY B/CLYDE HILL LEASE

All of Assignor's interest in and to oil and gas leases upon Southwest Quarter (SW/4) and the Northwest Quarter of the West Half (NW/4 W/2) of the Northeast Quarter (NE/4) of Section 20, Township 26, Range 15, Woodson County, Kansas.

SAUBERS LEASE

All of Assignor's interest in and to oil and gas leases upon the West Half of the Southeast Quarter (W/2 SE/4) of Section 13, Township 26, Range 14, Woodson County, Kansas;

together with the rights incident thereto and the personal property thereon, appurtenant thereto, or used, or obtained in connection therewith.

And for the same consideration, the Assignor warrants and covenants with the Assignee, its successors or assigns, that the Assignor is the lawful owner of the interest above assigned.

This assignment is effective December 4, 2021.

DATED this 15 day of December, 2021.

CHAMP PETROLEUM, LLC

By: Johnathan L. Haas, President

STATE OF KANSAS COUNTY OF FOURTH, ss:

BE IT REMEMBERED, that on this 15th day of December, 2021, before me, the undersigned, a Notary Public in and for the said county and state, came Johnathan L. Haas, President of Champ Petroleum, LLC to me personally known to be the same person who executed the foregoing instrument, and said person duly acknowledged the execution of the same.

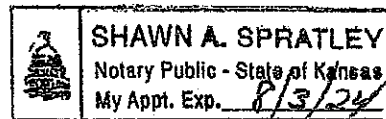
IN WITNESS WHEREOF, I have hereunto set my hand and affixed my official seal the day and year last above written.

My appointment expires:

8/3/24

August 3, 2024

Shawn A. Spratley
Notary Public



ASSIGNMENT OF OIL AND GAS LEASE

KNOW ALL MEN BY THESE PRESENTS:

That the undersigned, MORMEG, LLC., hereinafter referred to as Assignor, for and in consideration of TEN DOLLARS (\$10.00) and other good and valuable consideration, the receipt and sufficiency of which is hereby acknowledged, does hereby sell, assign, transfer and set over unto OWENS OIL COMPANY, LLC, hereinafter referred to as Assignee, all of his interest in and to the following:

STEINFORTH ESTATE LEASE

All of Assignor's interest in and to the oil and gas lease dated February 16, 1954, from Louis A. Steinforth & Pearl Steinforth, his wife; Elma M. Steinforth, a widow; Charles R. Steinforth and Marjorie Steinforth, his wife; Mildred Bacon and George Bacon, her husband, lessor, to William E. Willis, lessee, recorded in Book 25, Page 482 in the office of the Register of Deeds of Woodson County, Kansas, in so far as said lease covers the South Half (S/2) of Section 18, Township 26S, Range 15E, Woodson County, Kansas.

ALSO INCLUDING:

All of Assignor's interest in and to the oil and gas lease dated February 2, 2018, from Loren Steinforth, lessor to Mormeg, LLC, lessee recorded in Book S98, Page 586 in the office of the Register of Deeds of Woodson County, Kansas, in so far as said lease covers The South Half (S/2) of Section 18, Township 26S, Range 15E, Woodson County, Kansas.

STEINFORTH "B" LEASE

All of Assignor's interest in and to the oil and gas lease dated June 2, 1945, from Louis A. Steinforth & Pearl Steinforth, his wife; to C.L. Sheedy, lessee, recorded in Book 18, Page 21 in the office of the Register of Deeds of Woodson County, Kansas, in so far as said lease covers the South Half of the Northeast Quarter (S/2 NE/4) of Section 13, Township 26S, Range 14E, Woodson County, Kansas.

STEINFORTH "A" LEASE

All of Assignor's interest in and to the oil and gas lease dated May 28, 1982, from Loren L. Steinforth & Vera Lee Steinforth, husband and wife; to Clyde Hill, lessee, recorded in Book 57, Page 146 in the office of the Register of Deeds of Woodson County, Kansas, in so far as said lease covers The North Half of Northeast Quarter (N/2 NE/4) Section 13, Township 26 South, Range 14 East, and commencing at the northwest corner of Section 18, Township 26 South, Range 15 East running thence East on section line 14 rods to Big Sandy Creek, thence down channel of said creek to where it crosses township or range line, thence north 110 rods to place of beginning.

STEINFORTH "C" LEASE

All of Assignor's interest in and to the oil and gas lease dated February 10, 1965, from Marie Stockebrand and Robert E. Stockebrand Jr., her husband; Loren Steinforth and Vera Lee Steinforth, his wife, lessor, to Robert E. Stockebrand Jr., lessee, recorded in Book 27, Page 183 in the office of the Register of Deeds of Woodson County, Kansas, in so far as said lease covers The East Half of the Southeast Quarter (E/2 SE/4) of Section 13, Township 26S, Range 14E, Woodson County, Kansas.

SILVER CITY "A" LEASE

All of Assignor's interest in and to the oil and gas lease dated November 12, 1954, from C.H. Lauber, a single man, Glen W. Lauber and Maxine Lauber, his wife, Myrtle A. Winters, formerly Myrtle A. Lauber and George Winters, her husband, Edna L. Mitchell and Beryl Mitchell, her husband, lessor, to Cecil Jones, lessee, recorded in Book 21, Page 533 in the office of the Register of Deeds of Woodson County, Kansas, in so far as said lease covers The Southeast Quarter (SE/4) and the North Half (N/2) of Section 19, Township 26, Range 15, Woodson County, Kansas.

ALSO INCLUDING:

All of Assignor's interest in and to the oil and gas lease dated February 2, 2018, from Loren Steinforth, lessor, to Mormeg, LLC, lessee, recorded in Book S98, Page 570 in the office of the Register of Deeds of Woodson County, Kansas in so far as said lease covers The North Half (N/2) and the Southeast Quarter (SE/4) of Section 19, Township 26S, Range 15E, Woodson County, Kansas.

BREWER LEASE

All of Assignor's interest in and to the oil and gas lease dated August 12, 1947, from C.E. Stanley and Marguerite Lenora Stanley, his wife, and Morris H. Cundiff and Lorene Cundiff, his wife, lessor, to L.M. McCormick, lessee, recorded in Book 21, Page 1 in the office of the Register of Deeds of Woodson County, Kansas, in so far as said lease covers The North Half Southwest Quarter (N/2 SW/4); and also a tract beginning at the Southwest corner of the North Half of the Southwest Quarter, thence South 45 rods to center of the Creek; thence Northeast along center of said creek to East line of said Southwest Quarter, thence North 11 1/2 rods to the Southeast corner of the North Half of the Southwest Quarter, thence West 160 rods to place of beginning, all in Section 13, Township 26, Range 14, Woodson County, Kansas.

STEINFORTH "ASHLEY LEASE"

All of Assignor's interest in and to the oil and gas lease dated August 12, 1947, from C.E. Stanley and Marguerite Lenora Stanley, his wife, and Morris H. Cundiff and Lorene Cundiff, his wife, lessor, to L.M. McCormick, lessee, recorded in Book 21, Page 1 in the office of the Register of Deeds of Woodson County, Kansas, in so far as said lease covers The East Half of the Northwest Quarter (E/2 NW/4) of Section 13, Township 26, Range 14, Woodson County, Kansas;

SILVER CITY B/CLYDE HILL LEASE

All of Assignor's interest in and to oil and gas leases upon Southwest Quarter (SW/4) and the Northwest Quarter of the West Half (NW/4 W/2) of the Northeast Quarter (NE/4) of Section 20, Township 26, Range 15, Woodson County, Kansas.

SAUBERS LEASE

All of Assignor's interest in and to oil and gas leases upon the West Half of the Southeast Quarter (W/2 SE/4) of Section 13, Township 26, Range 14, Woodson County, Kansas;


together with the rights incident thereto and the personal property thereon, appurtenant thereto, or used, or obtained in connection therewith.

And for the same consideration, the Assignor warrants and covenants with the Assignee, its successors or assigns, that the Assignor is the lawful owner of the interest above assigned.

This assignment is effective December 1, 2021.

DATED this 1st day of December, 2021.

MORMEG, LLC


By: Mark L. Haas, President

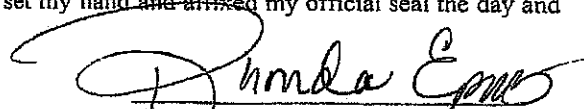
STATE OF Missouri COUNTY OF Jackson, ss:

BE IT REMEMBERED, that on this 10th day of December, 2021, before me, the undersigned, a Notary Public in and for the said county and state, came Mark L. Haas, President of Mormeg, LLC to me personally known to be the same person who executed the foregoing instrument, and said person duly acknowledged the execution of the same.

IN WITNESS WHEREOF, I have hereunto set my hand and ~~affixed~~ my official seal the day and year last above written.

My appointment expires:

November 18, 2024 11-18-24


Notary Public Rhonda Epps

ASSIGNMENT OF OIL AND GAS LEASE

KNOW ALL MEN BY THESE PRESENTS:

That the undersigned, RYAN LINGES a/k/a Ryan Ilges, hereinafter referred to as Assignor, for and in consideration of TEN DOLLARS (\$10.00) and other good and valuable consideration, the receipt and sufficiency of which is hereby acknowledged, does hereby sell, assign, transfer and set over unto OWENS OIL COMPANY, LLC, hereinafter referred to as Assignee, all of his interest in and to the following:

STEINFORTH ESTATE LEASE

All of Assignor's interest in and to the oil and gas lease dated February 16, 1954, from Louis A. Steinforth & Pearl Steinforth, his wife; Elma M. Steinforth, a widow; Charles R. Steinforth and Marjorie Steinforth, his wife; Mildred Bacon and George Bacon, her husband, lessor, to William E. Willis, lessee, recorded in Book 25, Page 482 in the office of the Register of Deeds of Woodson County, Kansas, in so far as said lease covers the South Half (S/2) of Section 18, Township 26S, Range 15E, Woodson County, Kansas.

ALSO INCLUDING:

All of Assignor's interest in and to the oil and gas lease dated February 2, 2018, from Loren Steinforth, lessor to Mormeg, LLC, lessee recorded in Book S98, Page 586 in the office of the Register of Deeds of Woodson County, Kansas, in so far as said lease covers The South Half (S/2) of Section 18, Township 26S, Range 15E, Woodson County, Kansas.

STEINFORTH "B" LEASE

All of Assignor's interest in and to the oil and gas lease dated June 2, 1945, from Louis A. Steinforth & Pearl Steinforth, his wife; to C.L. Sheedy, lessee, recorded in Book 18, Page 21 in the office of the Register of Deeds of Woodson County, Kansas, in so far as said lease covers the South Half of the Northeast Quarter (S/2 NE/4) of Section 13, Township 26S, Range 14E, Woodson County, Kansas.

STEINFORTH "A" LEASE

All of Assignor's interest in and to the oil and gas lease dated May 28, 1982, from Loren L. Steinforth & Vera Lee Steinforth, husband and wife; to Clyde Hill, lessee, recorded in Book 57, Page 146 in the office of the Register of Deeds of Woodson County, Kansas, in so far as said lease covers The North Half of Northeast Quarter (N/2 NE/4) Section 13, Township 26 South, Range 14 East, and commencing at the northwest corner of Section 18, Township 26 South, Range 15 East running thence East on section line 14 rods to Big Sandy Creek, thence down channel of said creek to where it crosses township or range line, thence north 110 rods to place of beginning.

STEINFORTH "C" LEASE

All of Assignor's interest in and to the oil and gas lease dated February 10, 1965, from Marie Stockebrand and Robert E. Stockebrand Jr., her husband; Loren Steinforth and Vera Lee Steinforth, his wife, lessor, to Robert E. Stockebrand Jr., lessee, recorded in Book 27, Page 183 in the office of the Register of Deeds of Woodson County, Kansas, in so far as said lease covers The East Half of the Southeast Quarter (E/2 SE/4) of Section 13, Township 26S, Range 14E, Woodson County, Kansas.

SILVER CITY "A" LEASE

All of Assignor's interest in and to the oil and gas lease dated November 12, 1954, from C.H. Lauber, a single man, Glen W. Lauber and Maxine Lauber, his wife, Myrtle A. Winters, formerly Myrtle A. Lauber and George Winters, her husband, Edna L. Mitchell and Beryl Mitchell, her husband, lessor, to Cecil Jones, lessee, recorded in Book 21, Page 533 in the office of the Register of Deeds of Woodson County, Kansas, in so far as said lease covers The Southeast Quarter (SE/4) and the North Half (N/2) of Section 19, Township 26, Range 15, Woodson County, Kansas.

ALSO INCLUDING:

All of Assignor's interest in and to the oil and gas lease dated February 2, 2018, from Loren Steinforth, lessor, to Mormeg, LLC, lessee, recorded in Book S98, Page 570 in the office of the Register of Deeds of Woodson County, Kansas in so far as said lease covers The North Half (N/2) and the Southeast Quarter (SE/4) of Section 19, Township 26S, Range 15E, Woodson County, Kansas.

BREWER LEASE

All of Assignor's interest in and to the oil and gas lease dated August 12, 1947, from C.E. Stanley and Marguerite Lenora Stanley, his wife, and Morris H. Cundiff and Lorene Cundiff, his wife, lessor, to L.M. McCormick, lessee, recorded in Book 21, Page 1 in the office of the Register of Deeds of Woodson County, Kansas, in so far as said lease covers The North Half Southwest Quarter (N/2 SW/4); and also a tract beginning at the Southwest corner of the North Half of the Southwest Quarter, thence South 45 rods to center of the Creek; thence Northeast along center of said creek to East line of said Southwest Quarter, thence North 11 1/2 rods to the Southeast corner of the North Half of the Southwest Quarter, thence West 160 rods to place of beginning, all in Section 13, Township 26, Range 14, Woodson County, Kansas.

STEINFORTH "ASHLEY LEASE"

All of Assignor's interest in and to the oil and gas lease dated August 12, 1947, from C.E. Stanley and Marguerite Lenora Stanley, his wife, and Morris H. Cundiff and Lorene Cundiff, his wife, lessor, to L.M. McCormick, lessee, recorded in Book 21, Page 1 in the office of the Register of Deeds of Woodson County, Kansas, in so far as said lease covers The East Half of the Northwest Quarter (E/2 NW/4) of Section 13, Township 26, Range 14, Woodson County, Kansas;

SILVER CITY B/CLYDE HILL LEASE

All of Assignor's interest in and to oil and gas leases upon Southwest Quarter (SW/4) and the Northwest Quarter of the West Half (NW/4 W/2) of the Northeast Quarter (NE/4) of Section 20, Township 26, Range 15, Woodson County, Kansas.

SAUBERS LEASE


All of Assignor's interest in and to oil and gas leases upon the West Half of the Southeast Quarter (W/2 SE/4) of Section 13, Township 26, Range 14, Woodson County, Kansas;

together with the rights incident thereto and the personal property thereon, appurtenant thereto, or used, or obtained in connection therewith.

And for the same consideration, the Assignor warrants and covenants with the Assignee, its successors or assigns, that the Assignor is the lawful owner of the interest above assigned.

This assignment is effective December 1, 2021

DATED this 1st day of December, 2021.



Ryan Linges AKA Ryan Ilges

STATE OF Missouri COUNTY OF Jackson, ss:

BE IT REMEMBERED, that on this 15th day of December, 2021, before me, the undersigned, a Notary Public in and for the said county and state, came Ryan Linges AKA Ryan Ilges to me personally known to be the same person who executed the foregoing instrument, and said person duly acknowledged the execution of the same.

IN WITNESS WHEREOF, I have hereunto set my hand and affixed my official seal the day and year last above written.

My appointment expires:
November 18, 2024


Notary Public Rhonda Epps
Rhonda Epps

DRAFT
KANSAS CORPORATION COMMISSION
OIL & GAS CONSERVATION DIVISION

Form T-1
April 2019
Form must be Typed
Form must be Signed
All blanks must be Filled

**REQUEST FOR CHANGE OF OPERATOR
TRANSFER OF INJECTION OR SURFACE PIT PERMIT**

Form KSONA-1, Certification of Compliance with the Kansas Surface Owner Notification Act,
MUST be submitted with this form.

Check applicable boxes:

- ☒ Oil Lease: No. of Oil Wells 26 **
- ☐ Gas Lease: No. of Gas Wells _____ **
- ☐ Gas Gathering System: _____
- ☐ Saltwater Disposal Well - Permit No.: _____
- Spot Location: _____ feet from ☐ N / ☐ S Line
_____ feet from ☐ E / ☐ W Line
- ☒ Enhanced Recovery Project Permit No.: E-07256
- Entire Project: ☒ Yes ☐ No
- Number of Injection Wells 8 **

Field Name: Paola-Randtoul

**** Side Two Must Be Completed.**

Effective Date of Transfer: 09/15/2023

KS Dept of Revenue Lease No.: 116135

Lease Name: COUGHENOUR

_____ Sec. 3 Twp. 16 R. 21 ☒ E ☐ W

Legal Description of Lease:

The southwest quarter (sw4) except a tract beginning at the Northeast corner of the southwest quarter, thence south 1279 feet, thence west 115 feet, thence north 725 feet, thence west 923 feet, thence north 567 feet, thence east, 1938 feet, to the point of beginning. less right of way, all in sec 3s, Township 16s, south,

County: Franklin

Production Zone(s): squirrel

Injection Zone(s): squirrel

Surface Pit Permit No.: _____
(API No. if Drill Pit, WO or Haul)

_____ feet from ☐ N / ☐ S Line of Section

_____ feet from ☐ E / ☐ W Line of Section

Type of Pit: ☐ Emergency ☐ Burn ☐ Settling ☐ Haul-Off ☐ Workover ☐ Drilling

Past Operator's License No. 33640

Contact Person: Rhonda Epps

Past Operator's Name & Address: Haas Petroleum, LLC

Phone: (913)244-9591

PO BOX 8396 PRAIRIE VILLAGE, KS 66208-1936

Date: _____

Title: Authorized KOLAR Agent

Signature: _____

New Operator's License No. 36033

Contact Person: Edward L Bledsoe

New Operator's Name & Address: ELB Enterprise LLC

Phone: (913)208-4390

18767 WEST 165TH STREET OLATHE, KS 66062

Oil / Gas Purchaser: CVR

New Operator's Email: keepingitreal55ed@protonmail.com

Date: 09/28/2023

Title: Authorized KOLAR Agent

Signature: Lisa Castle

Acknowledgment of Transfer: The above request for transfer of injection authorization, surface pit permit # _____ has been noted, approved and duly recorded in the records of the Kansas Corporation Commission. This acknowledgment of transfer pertains to Kansas Corporation Commission records only and does not convey any ownership interest in the above injection well(s) or pit permit.

_____ is acknowledged as
the new operator and may continue to inject fluids as authorized by
Permit No.: _____. Recommended action: _____

Date: _____

Authorized Signature

_____ is acknowledged as
the new operator of the above named lease containing the surface pit
permitted by No.: _____

Date: _____

Authorized Signature

DISTRICT _____ EPR 11/03/2023 PRODUCTION _____ UIC _____

DRAFT

Side Two
Must Be Filed For All Wells

KDOR Lease No.: 116135

* Lease Name: COUGHENOUR * Location: 03-16S-21E

Well No.	API No. (YR DRLD/PRE '67)	Footage from Section Line (i.e. FSL = Feet from South Line)		Type of Well (Oil/Gas/INJ/WSW)	Well Status (PROD/TAD/Abandoned)
9 W 7	15-059-01112-00-00	947 FSL <small>Circle: FSL/FNL</small>	4374 FEL <small>Circle: FEL/FWL</small>	EOR	AI
10-W-12	15-059-01116-00-00	1963 FSL <small>FSL/FNL</small>	4547 FEL <small>FEL/FWL</small>	OIL	PR
F 19	15-059-19546-00-00	457 FSL <small>FSL/FNL</small>	5182 FEL <small>FEL/FWL</small>	OIL	PR
F 20	15-059-19547-00-00	1619 FSL <small>FSL/FNL</small>	5220 FEL <small>FEL/FWL</small>	OIL	PR
F 5	15-059-19550-00-00	138 FSL <small>FSL/FNL</small>	4581 FEL <small>FEL/FWL</small>	OIL	IN
F 11	15-059-19556-00-00	443 FSL <small>FSL/FNL</small>	4342 FEL <small>FEL/FWL</small>	OIL	PR
F 12	15-059-19557-00-00	747 FSL <small>FSL/FNL</small>	4103 FEL <small>FEL/FWL</small>	OIL	PR
F 13	15-059-19558-00-00	1035 FSL <small>FSL/FNL</small>	3875 FEL <small>FEL/FWL</small>	OIL	PR
F 14	15-059-19559-00-00	1355 FSL <small>FSL/FNL</small>	3612 FEL <small>FEL/FWL</small>	OIL	PR
F 15	15-059-19560-00-00	784 FSL <small>FSL/FNL</small>	4979 FEL <small>FEL/FWL</small>	OIL	PR
F 16	15-059-19561-00-00	1104 FSL <small>FSL/FNL</small>	4771 FEL <small>FEL/FWL</small>	OIL	PR
F 17	15-059-19562-00-00	1433 FSL <small>FSL/FNL</small>	4567 FEL <small>FEL/FWL</small>	OIL	PR
21	15-059-20557-00-00	2469 FSL <small>FSL/FNL</small>	4813 FEL <small>FEL/FWL</small>	OIL	PR
22	15-059-20569-00-00	2465 FSL <small>FSL/FNL</small>	4535 FEL <small>FEL/FWL</small>	OIL	PR
23	15-059-20570-00-00	2466 FSL <small>FSL/FNL</small>	4178 FEL <small>FEL/FWL</small>	OIL	PR
25	15-059-22198-00-00	1939 FSL <small>FSL/FNL</small>	4951 FEL <small>FEL/FWL</small>	OIL	PR
1W-07	15-059-25274-00-00	2201 FSL <small>FSL/FNL</small>	4972 FEL <small>FEL/FWL</small>	EOR	AI
2W-07	15-059-25275-00-00	2197 FSL <small>FSL/FNL</small>	4698 FEL <small>FEL/FWL</small>	EOR	AI
28	15-059-25450-00-00	1259 FSL <small>FSL/FNL</small>	5043 FEL <small>FEL/FWL</small>	OIL	PR
1W-08	15-059-25452-00-00	1008 FSL <small>FSL/FNL</small>	4993 FEL <small>FEL/FWL</small>	EOR	AI
3W-07	15-059-25516-00-00	2217 FSL <small>FSL/FNL</small>	4354 FEL <small>FEL/FWL</small>	EOR	AI
29	15-059-25784-00-00	1967 FSL <small>FSL/FNL</small>	4213 FEL <small>FEL/FWL</small>	OIL	PR
3W-10	15-059-25785-00-00	1746 FSL <small>FSL/FNL</small>	4374 FEL <small>FEL/FWL</small>	EOR	AI
30	15-059-26271-00-00	1541 FSL <small>FSL/FNL</small>	4204 FEL <small>FEL/FWL</small>	OIL	IN

A separate sheet may be attached if necessary.

* When transferring a unit which consists of more than one lease please file a separate side two for each lease. If a lease covers more than one section please indicate which section each well is located.

KDOR Lease No.: 116135

* Lease Name: COUGHENOUR

* Location: 03-16S-21E

A separate sheet may be attached if necessary.

* When transferring a unit which consists of more than one lease please file a separate side two for each lease. If a lease covers more than one section please indicate which section each well is located.

DRAFT
KANSAS CORPORATION COMMISSION
OIL & GAS CONSERVATION DIVISION

Form KSONA-1

July 2021

Form Must Be Typed

Form must be Signed

All blanks must be Filled

**CERTIFICATION OF COMPLIANCE WITH THE
KANSAS SURFACE OWNER NOTIFICATION ACT**

This form must be submitted with all Forms C-1 (Notice of Intent to Drill); CB-1 (Cathodic Protection Borehole Intent); T-1 (Request for Change of Operator Transfer of Injection or Surface Pit Permit); and CP-1 (Well Plugging Application). Any such form submitted without an accompanying Form KSONA-1 will be returned.

Select the corresponding form being filed: ☐ C-1 (Intent) ☐ CB-1 (Cathodic Protection Borehole Intent) ☒ T-1 (Transfer) ☐ CP-1 (Plugging Application)

OPERATOR: License # 36033
Name: ELB Enterprise LLC
Address 1: 18767 WEST 165TH STREET
Address 2: _____
City: OLATHE State: KS Zip: 66062 + _____
Contact Person: Edward L Bledsoe
Phone: (913) 208-4390 Fax: (_____) _____
Email Address: keepingitreal55ed@protonmail.com

Well Location:

_____ Sec. 3 Twp. 16 S. R. 21 ☒ East ☐ West

County: Franklin

Lease Name: COUGHENOUR Well #: See T1 Side Two

If filing a Form T-1 for multiple wells on a lease, enter the legal description of the lease below:

The southwest quarter (sw4) except a tract beginning at the Northeast corner of the southwest quarter, thence south 1279 feet, thence west 415 feet, thence north 725 feet, thence west 923 feet, thence north 567 feet, thence east, 1938 feet, to the point of beginning. less rifgt of way, all in sec 3e, Township 16, south,

Surface Owner Information:

Name: Elizabeth Coughenour Revv Trust
Address 1: 15329 S Lone Elm Rd #125
Address 2: _____
City: Olathe State: KS Zip: 66061 + _____

When filing a Form T-1 involving multiple surface owners, attach an additional sheet listing all of the information to the left for each surface owner. Surface owner information can be found in the records of the register of deeds for the county, and in the real estate property tax records of the county treasurer.

If this form is being submitted with a Form C-1 (Intent) or CB-1 (Cathodic Protection Borehole Intent), you must supply the surface owners and the KCC with a plat showing the predicted locations of lease roads, tank batteries, pipelines, and electrical lines. The locations shown on the plat are preliminary non-binding estimates. The locations may be entered on the Form C-1 plat, Form CB-1 plat, or a separate plat may be submitted.

Select one of the following:

- ☐ I certify that, pursuant to the Kansas Surface Owner Notice Act (see Chapter 55 of the Kansas Statutes Annotated), I have provided the following to the surface owner(s) of the land upon which the subject well is or will be located: 1) a copy of the Form C-1, Form CB-1, Form T-1, or Form CP-1 that I am filing in connection with this form; 2) if the form being filed is a Form C-1 or Form CB-1, the plat(s) required by this form; and 3) my operator name, address, phone number, fax, and email address.
- ☒ I have not provided this information to the surface owner(s). I acknowledge that, because I have not provided this information, the KCC will be required to send this information to the surface owner(s). To mitigate the additional cost of the KCC performing this task, I acknowledge that I must provide the name and address of the surface owner by filling out the top section of this form and that I am being charged a \$30.00 handling fee, payable to the KCC, which is enclosed with this form.

If choosing the second option, submit payment of the \$30.00 handling fee with this form. If the fee is not received with this form, the KSONA-1 form and the associated Form C-1, Form CB-1, Form T-1, or Form CP-1 will be returned.

I hereby certify that the statements made herein are true and correct to the best of my knowledge and belief.

Date: 09/28/2023 Signature of Operator or Agent: Lisa Castle Title: Authorized KOLAR Agent

2022-05275

JAMIE S. HOMRIGHAUSEN

MIAMI COUNTY REGISTER OF DEEDS

RECORDED: 10/31/2022 02:32:15 PM

TOTAL FEES: 38.00 MTG AMOUNT: 0.00

PAGES: 2 RECEIPT: 4029611

FILED FOR RECORD
TIME 9:25 A.M.

Misc.

NOV 14 2022

BOOK 306 PAGE 836Book 306 Page 836 Fee 38⁰⁰J. A. M. C.
REGISTER OF DEEDS, FRANKLIN CO., KSINSTRUMENT # 4278

(Original compared with record)

**QUITCLAIM
ASSIGNMENT OF OIL AND GAS LEASE**

KNOW ALL MEN BY THESE PRESENTS:

That the undersigned, MORMEG, LLC, hereinafter referred to as Assignor, for and in consideration of TEN DOLLARS (\$10.00) and other good and valuable consideration, the receipt and sufficiency of which is hereby acknowledged, does hereby sell, assign, transfer and set over unto CHAMP PETROLEUM, LLC, hereinafter referred to as Assignee, the interest set forth herein in and to the following:

COUGHENOUR LEASE:

A working interest consisting of .050024 of the net revenue interest in an oil and gas lease dated October 20, 2005, from Elizabeth J. Coughenour, a single person. James John Coughenour, Mark Eaton Coughenour and Jo Ellen Kramer, to Town Oil Company Sub S Corporation, recorded in Book Misc. 227 at Page 562 in the Office of the Register of Deeds of Franklin County, Kansas, covering the following described real estate: The Southwest Quarter (SW/4), Except a tract Beginning at the Northeast corner of the Southwest Quarter, thence South 1279 feet, thence West 415 feet, thence North 725 feet, thence West 923 feet, thence North 567 feet, thence East 1338 feet to the point of beginning, less right of way, all in Section 3, Township 16 South, Range 21 East, Franklin County, Kansas, (representing a 0.05002400 net revenue interest).

FOLKS LEASE:


A working interest consisting of .28645833 of the net revenue interest in an oil and gas lease dated September 8, 2004, from Melvin H. Folks, First Successor Trustee of the Versa Folks Family Trust under Agreement dated April 12, 1990, and Danny R. Folks, Lessors, to Aleen M. Nuckolls Revocable Trust dated August 29, 1997. Lessee, recorded in Book 840, Page 405 in the office of the Register of Deeds of Miami County, Kansas; and recorded in Book 221, Page 398 in the office of the register of Deeds of Franklin County, Kansas covering:

The East Half of the Southeast Quarter (E/2 SE/4) of Section 34, Township 15 South, Range 21 East, containing 80 acres, more or less, Franklin County, Kansas, and the Southwest Quarter of the Southwest Quarter (SW/4 SW/4) and the South half of the Southeast Quarter of the Southwest Quarter (S/2 SE/4 SW/4) of Section 35, Township 15 South, Range 21 East, containing 60 acres, more or less, Miami County, Kansas. (representing a 0.28645833 net revenue interest)

together with the rights incident thereto and the personal property thereon, appurtenant thereto, or used, or obtained in connection therewith.

And for the same consideration, Assignor and Assignee agree that the interests as set forth above shall be the extent of the interest held by Assignee in these leases regardless of any past conveyances to the Assignee that may make the interest held by Assignee greater than herein set forth.

This assignment is effective October 28, 2022



DATED this 28th day of October, 2022.

BAM PETROLEUM, LLC

By: [Signature]
Mark Haas, Managing Member

STATE OF Missouri COUNTY OF Jackson, ss:

BE IT REMEMBERED, that on this 28th day of October, 2022, before me, the undersigned, a Notary Public in and for the said county and state, came Mark Haas, Managing Member of BAM Petroleum, LCC, to me personally known to be the same person who executed the foregoing instrument, and said person duly acknowledged the execution of the same.

IN WITNESS WHEREOF, I have hereunto set my hand and affixed my official seal the day and year last above written.

My appointment expires:

11-18-2024

[Signature]
Notary Public

ACCEPTED AND APPROVED
CHAMP PETROLEUM, LLC

By: [Signature]
Johnathan L. Haas, Managing Member

STATE OF Missouri COUNTY OF Jackson, ss:

BE IT REMEMBERED, that on this 28th day of October, 2022, before me, the undersigned, a Notary Public in and for the said county and state, came Johnathan L. Haas, Managing Member of Champ Petroleum, LLC, to me personally know to be the same person who executed the foregoing instrument, and said person duly acknowledged the execution of the same.

IN WITNESS WHEREOF, I have hereunto set my hand and affixed my official seal the day and year last above written.

My appointment expires:

11-18-2024

[Signature]
Notary Public

ASSIGNMENT OF OIL AND GAS LEASES

KNOW ALL MEN BY THESE PRESENTS:

That the undersigned, CHAMP PETROLEUM, LLC, hereinafter referred to as Assignor, for and in consideration of TEN DOLLARS (\$10.00) and other good and valuable consideration, the receipt and sufficiency of which is hereby acknowledged, does hereby sell, assign, transfer and set over unto FREEDOM SANCTUARY, 18767 West 165th Street, Olathe, KS 66062, hereinafter referred to as Assignee, the working interest set forth herein in and to the following:

COUGHENOUR LEASE:

An oil and gas lease dated October 20, 2005, from Elizabeth J. Coughenour, a single person, James John Coughenour, Mark Eaton Coughenour and Jo Ellen Kramer, to Town Oil Company Sub S Corporation, recorded in Book Misc. 227 at Page 562 in the Office of the Register of Deeds of Franklin County, Kansas, covering the following described real estate: The Southwest Quarter (SW/4), Except a tract Beginning at the Northeast corner of the Southwest Quarter, thence South 1279 feet, thence West 415 feet, thence North 725 feet, thence West 923 feet, thence North 567 feet, thence East 1338 feet to the point of beginning, less right of way, all in Section 3, Township 16 South, Range 21 East, Franklin County, Kansas, (representing a 0.05002400 net revenue interest).

FOLKS LEASE:

An oil and gas lease dated September 8, 2004, from Melvin H. Folks, First Successor Trustee of the Versa Folks Family Trust under Agreement dated April 12, 1990, and Danny R. Folks, Lessors, to Aleen M. Nuckolls Revocable Trust dated August 29, 1997. Lessee, recorded in Book 840, Page 405 in the office of the Register of Deeds of Miami County, Kansas; and recorded in Book 221, Page 398 in the office of the register of Deeds of Franklin County, Kansas covering: The East Half of the Southeast Quarter (E/2 SE/4) of Section 34, Township 15 South, Range 21 East, containing 80 acres, more or less, Franklin County, Kansas, and the Southwest Quarter of the Southwest Quarter (SW/4 SW/4) and the South half of the Southeast Quarter of the Southwest Quarter (S/2 SE/4 SW/4) of Section 35, Township 15 South, Range 21 East, containing 60 acres, more or less, Miami County, Kansas. (representing a 0.28645833 net revenue interest).

WEST LEASE:

An oil and gas lease dated September 21, 1983, from Robert O. Courter, Joe M. Lundy and Jerry J. McCluney, Lessors to Lorraine Cleaver, Lessee, recorded in Book 304 page 28 in the office of the Register of Deeds in Miami County, Kansas, covering: Beginning at the Southeast (SE) corner of the Northeast Quarter (NE1/4) of Section 1, Township 16 South, Range 21 East, Miami County, Kansas; thence Northwesterly 1315.9 feet to a point 31.5 feet West of the East line of said Quarter Section; thence West 2633.9

feet and parallel to the South line of said Quarter Section to a point on the West line of said Quarter Section; thence South 1315.6 feet and along the West line of said Quarter Section to the center of said Section 1; thence continuing South 1312.3 feet and along the West line of the Southeast Quarter (SE1/4) of said Section 1; thence East 1327.75 feet and parallel to the North line of said Quarter Section; thence North 1312.3 feet and parallel to the West line of said Quarter Section to a point on the North line of said Quarter Section; thence East 1331.1 feet and along the North line of said Quarter Section; to the point of beginning, containing 120 acres, more or less, being 80.0 acres in the Northeast Quarter (NE1/4) and all of the Northwest Quarter of the Southeast Quarter (NW1/4 SE1/4) of Section 1, Township 16 South, Range 21 East, Miami County, Kansas; and Beginning at a point 66.0 feet West of the Northeast (NE) corner of the Northeast Quarter (NE1/4) of Section 1, Township 16 South, Range 21 East, Miami County, Kansas, said point being on the North line of said Quarter Section; thence West 2602.4 feet and along the North line of said Quarter Section to the Northwest (NW) corner of said Quarter Section; thence South 1206.7 feet and along the West line of said Quarter Section; thence East 2633.9 feet and parallel to the North line of said Quarter Section to a point 31.5 feet West of the East line of said Quarter Section; thence Northwesterly 1195.0 feet to the point of beginning, containing 71.76 acres, more or less, all being a part of the North One-Half of the Northeast Quarter (N1/2 NE1/4) of Section 1, Township 16 South, Range 21 East, Miami County, Kansas. (representing a 0.20625000 net revenue interest)

PHILLIPS LEASE:

An oil and gas lease dated October 19, 1917, from Fred S. Phillips and Hattie Phillips and George K. Phillips, Lessors to S.J. Brendel, Lessee, recorded on December 15, 1917 in Book 117 Page 24 in the office of the Register of Deeds in Miami County, Kansas, covering:

The Southeast Quarter of Section 14, Township 16, Range 21, Miami County, Kansas. (representing a 0.21093750 net revenue interest)

together with the rights incident thereto and the personal property thereon, appurtenant thereto, or used, or obtained in connection therewith.

And for the same consideration, the Assignor warrants and covenants with the Assignee, its successors or assigns, that the Assignor is the lawful owner of the interest above assigned, in and to said leases, estates, rights and property, free and clear of all liens and encumbrances.


The Assignor acknowledges that the above-described leases are valid and subsisting leases on said real estate and remain enforceable in all respects.

This assignment is effective 11/1/22

DATED this 29th day of October, 2022.

CHAMP PETROLEUM, LLC

By



Johnathan Hoas, Managing Member

[Signature]

STATE OF Kansas COUNTY OF Miami, ss:

BE IT REMEMBERED, that on this 29th day of October, 2022, before me, the undersigned, a Notary Public in and for the said county and state, came Johnathan Haas, Managing Member of Champ Petroleum, LCC, to me personally known to be the same person who executed the foregoing instrument, and said person duly acknowledged the execution of the same.

IN WITNESS WHEREOF, I have hereunto set my hand and affixed my official seal the day and year last above written.



[Signature]
Notary Public

ACCEPTED AND APPROVED: EDWARD L. BLEDSOE

FREEDOM SANCTUARY

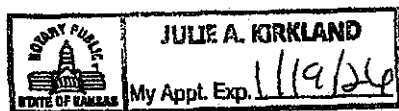
By: *[Signature]*

STATE OF Kansas COUNTY OF Miami, ss:

BE IT REMEMBERED, that on this 29th day of October, 2022, before me, the undersigned, a Notary Public in and for the said county and state, came Edward Bledsoe Managing Member of Freedom Sanctuary, to me personally known to be the same person who executed the foregoing instrument, and said person duly acknowledged the execution of the same.

IN WITNESS WHEREOF, I have hereunto set my hand and affixed my official seal the day and year last above written.

My appointment expires: 1/19/26



[Signature]
Notary Public

TRUST RESOLUTION
OF

FREEDOM SANCTUARY

We, Lisa Castle and Edward Haddock, Trustees of FREEDOM SANCTUARY, a Trust, hereby certify that the following is a true and correct copy of a Resolution duly adopted by a majority of the Trustees of said Trust, and that said Resolution has not been modified or rescinded and is still in full force and effect:

RESOLVED, that Lisa Castle and Edward Haddock are a current appointed Trustees with the authorization and power to conduct any and all business of the Freedom Sanctuary Trust

FURTHER RESOLVED, that Lisa Castle and Edward Haddock, Trustees are hereby authorized and instructed on behalf of the Trust, to open a Business Bank Account for deposit of funds belonging to the Trust, to be the only signers on the account, to make deposits and withdrawals from the account, to otherwise manage and control the account as deemed appropriate for Trust business. This authorization shall be effective on the date of this resolution

I do hereby certify that said Trust is duly organized and existing and has the power to take the action called for by the aforesaid Resolution.

IN WITNESS WHEREOF, I have hereunto affixed my hand this 16th day of November 2021

We, Lisa Castle and Edward Haddock, Trustees of FREEDOM SANCTUARY hereby certify that the foregoing is a true and correct copy of a resolution duly adopted by the Trustees of said Trust at a meeting held on November 12, 2021, at which a quorum of all trustees was present and that said resolution has not been modified or rescinded and is still in force and effect.

FREEDOM SANCTUARY

By Lisa Castle
Lisa Castle, Trustee

FREEDOM SANCTUARY

By Edward Haddock
Edward Haddock, Trustee

DRAFT
KANSAS CORPORATION COMMISSION
OIL & GAS CONSERVATION DIVISION

Form T-1
April 2019
Form must be Typed
Form must be Signed
All blanks must be Filled

**REQUEST FOR CHANGE OF OPERATOR
TRANSFER OF INJECTION OR SURFACE PIT PERMIT**

Form KSONA-1, Certification of Compliance with the Kansas Surface Owner Notification Act,
MUST be submitted with this form.

Check applicable boxes:

- ☒ Oil Lease: No. of Oil Wells 10 **
- ☐ Gas Lease: No. of Gas Wells _____ **
- ☐ Gas Gathering System: _____
- ☐ Saltwater Disposal Well - Permit No.: _____
- Spot Location: _____ feet from ☐ N / ☐ S Line
_____ feet from ☐ E / ☐ W Line
- ☒ Enhanced Recovery Project Permit No.: E28095
- Entire Project: ☒ Yes ☐ No
- Number of Injection Wells 4 **

Field Name: Courter

**** Side Two Must Be Completed.**

Effective Date of Transfer: 12/20/2021

KS Dept of Revenue Lease No.: 119771

Lease Name: COURTER

_____ Sec. 34 Twp. 15 R. 21 ☒ E ☐ W

Legal Description of Lease:

E2-NE4 of Section 34, Township 15, Range 21 E, Franklin County, Kansas

County: Franklin

Production Zone(s): Squirrel

Injection Zone(s): Squirrel

Surface Pit Permit No.: _____
(API No. if Drill Pit, WO or Haul)

_____ feet from ☐ N / ☐ S Line of Section

_____ feet from ☐ E / ☐ W Line of Section

Type of Pit: ☐ Emergency ☐ Burn ☐ Settling ☐ Haul-Off ☐ Workover ☐ Drilling

Past Operator's License No. 33640

Contact Person: Haas Petroleum, LLC

Past Operator's Name & Address: Haas Petroleum, LLC

Phone: (913)499-8373

PO BOX 8396 PRAIRIE VILLAGE, KS 66208-1936

Date: 08/01/2022

Title: Authorized KOLAR Agent

Signature: Julie Barber

New Operator's License No. 32834

Contact Person: JTC Oil, Inc.

New Operator's Name & Address: JTC Oil, Inc.

Phone: (913)208-7914

7553 W 29TH ST LOUISBURG, KS 66053-6136

Oil / Gas Purchaser: Coffeyville Resources

New Operator's Email: 2jtcain@gmail.com

Date: _____

Title: Authorized KOLAR Agent

Signature: _____

Acknowledgment of Transfer: The above request for transfer of injection authorization, surface pit permit # _____ has been noted, approved and duly recorded in the records of the Kansas Corporation Commission. This acknowledgment of transfer pertains to Kansas Corporation Commission records only and does not convey any ownership interest in the above injection well(s) or pit permit.

_____ is acknowledged as
the new operator and may continue to inject fluids as authorized by
Permit No.: _____. Recommended action: _____

Date: _____

Authorized Signature

_____ is acknowledged as
the new operator of the above named lease containing the surface pit
permitted by No.: _____

Date: _____

Authorized Signature

DISTRICT _____ EPR _____ PRODUCTION _____ UIC _____

DRAFT

Side Two
Must Be Filled For All Wells

KDOR Lease No.: 119771

* Lease Name: COURTER

* Location: 34-15S-21E

Well No.	API No. (YR DRLD/PRE '67)	Footage from Section Line (i.e. FSL = Feet from South Line)		Type of Well (Oil/Gas/INJ/WSW)	Well Status (PROD/TA'D/Abandoned)
1	15-059-23136-00-00	3117 FSL <i>Circle:</i> FSL/FNL	154 FEL <i>Circle:</i> FEL/FWL	OIL	PR
1	15-059-24168-00-00	2801 FSL FSL/FNL	161 FEL FEL/FWL	OIL	IN
2	15-059-24169-00-00	2820 FSL FSL/FNL	455 FEL FEL/FWL	OIL	PR
3	15-059-24170-00-00	2811 FSL FSL/FNL	806 FEL FEL/FWL	OIL	IN
4	15-059-24171-00-00	2801 FSL FSL/FNL	1160 FEL FEL/FWL	OIL	PR
5	15-059-24175-00-00	3136 FSL FSL/FNL	1161 FEL FEL/FWL	OIL	PR
6	15-059-24176-00-00	3088 FSL FSL/FNL	830 FEL FEL/FWL	OIL	IN
7	15-059-24177-00-00	3104 FSL FSL/FNL	493 FEL FEL/FWL	OIL	IN
1-I	15-059-24526-00-01	2947 FSL FSL/FNL	327 FEL FEL/FWL	EOR	AI
2-I	15-059-24527-00-01	2983 FSL FSL/FNL	650 FEL FEL/FWL	EOR	AI
3-I	15-059-24528-00-01	2964 FSL FSL/FNL	978 FEL FEL/FWL	EOR	AI
4 W	15-059-24967-00-01	3257 FSL FSL/FNL	343 FEL FEL/FWL	EOR	AI
8	15-059-24969-00-00	3449 FSL FSL/FNL	144 FEL FEL/FWL	OIL	PR
9	15-059-24970-00-00	3396 FSL FSL/FNL	532 FEL FEL/FWL	OIL	IN
		FSL/FNL	FEL/FWL		
		FSL/FNL	FEL/FWL		
		FSL/FNL	FEL/FWL		
		FSL/FNL	FEL/FWL		
		FSL/FNL	FEL/FWL		
		FSL/FNL	FEL/FWL		
		FSL/FNL	FEL/FWL		
		FSL/FNL	FEL/FWL		
		FSL/FNL	FEL/FWL		
		FSL/FNL	FEL/FWL		
		FSL/FNL	FEL/FWL		
		FSL/FNL	FEL/FWL		
		FSL/FNL	FEL/FWL		

A separate sheet may be attached if necessary.

* When transferring a unit which consists of more than one lease please file a separate side two for each lease. If a lease covers more than one section please indicate which section each well is located.

DRAFT
KANSAS CORPORATION COMMISSION
OIL & GAS CONSERVATION DIVISION

Form KSONA-1
July 2021

Form Must Be Typed
Form must be Signed
All blanks must be Filled

**CERTIFICATION OF COMPLIANCE WITH THE
KANSAS SURFACE OWNER NOTIFICATION ACT**

This form must be submitted with all Forms C-1 (Notice of Intent to Drill); CB-1 (Cathodic Protection Borehole Intent); T-1 (Request for Change of Operator Transfer of Injection or Surface Pit Permit); and CP-1 (Well Plugging Application). Any such form submitted without an accompanying Form KSONA-1 will be returned.

Select the corresponding form being filed: ☐ C-1 (Intent) ☐ CB-1 (Cathodic Protection Borehole Intent) ☒ T-1 (Transfer) ☐ CP-1 (Plugging Application)

OPERATOR: License # 33640
Name: Haas Petroleum, LLC
Address 1: PO BOX 8396
Address 2: _____
City: PRAIRIE VILLAGE State: KS Zip: 66208 + 1936
Contact Person: Haas Petroleum, LLC
Phone: (913) 499-8373 Fax: (_____) _____
Email Address: julie@haaspetroleum.com

Well Location:
_____ Sec. 34 Twp. 15 S. R. 21 ☒ East ☐ West
County: Franklin
Lease Name: COURTER Well #: See T1 Side Two

If filing a Form T-1 for multiple wells on a lease, enter the legal description of the lease below:

**E2-NE4 of Section 34, Township 15, Range 21
E, Franklin County, Kansas**

Surface Owner Information:

Name: Herbert Courter
Address 1: 22979 Pleasant Valley Road
Address 2: _____
City: Wellsville State: KS Zip: 66092 + _____

When filing a Form T-1 involving multiple surface owners, attach an additional sheet listing all of the information to the left for each surface owner. Surface owner information can be found in the records of the register of deeds for the county, and in the real estate property tax records of the county treasurer.

If this form is being submitted with a Form C-1 (Intent) or CB-1 (Cathodic Protection Borehole Intent), you must supply the surface owners and the KCC with a plat showing the predicted locations of lease roads, tank batteries, pipelines, and electrical lines. The locations shown on the plat are preliminary non-binding estimates. The locations may be entered on the Form C-1 plat, Form CB-1 plat, or a separate plat may be submitted.

Select one of the following:

- ☒ I certify that, pursuant to the Kansas Surface Owner Notice Act (see Chapter 55 of the Kansas Statutes Annotated), I have provided the following to the surface owner(s) of the land upon which the subject well is or will be located: 1) a copy of the Form C-1, Form CB-1, Form T-1, or Form CP-1 that I am filing in connection with this form; 2) if the form being filed is a Form C-1 or Form CB-1, the plat(s) required by this form; and 3) my operator name, address, phone number, fax, and email address.
- ☐ I have not provided this information to the surface owner(s). I acknowledge that, because I have not provided this information, the KCC will be required to send this information to the surface owner(s). To mitigate the additional cost of the KCC performing this task, I acknowledge that I must provide the name and address of the surface owner by filling out the top section of this form and that I am being charged a \$30.00 handling fee, payable to the KCC, which is enclosed with this form.

If choosing the second option, submit payment of the \$30.00 handling fee with this form. If the fee is not received with this form, the KSONA-1 form and the associated Form C-1, Form CB-1, Form T-1, or Form CP-1 will be returned.

I hereby certify that the statements made herein are true and correct to the best of my knowledge and belief.

Date: 08/01/2022 Signature of Operator or Agent: Julie Barber Title: Authorized KOLAR Agent


ASSIGNMENT OF OIL AND GAS LEASE

That the Undersigned MorMeg, LLC, Champ Petroleum, LLC, NPI, Inc and John Ulowetz hereinafter called Assignor, for in consideration of One Dollar (\$1.00) and other goods and valuable consideration, the receipt where of is hereby acknowledged, does hereby sell, assign, transfers and set over unto Prairie Oil, LLC, 7553 W 295th St, Louisburg, Kansas 66053 hereinafter called Assignee the working interest in the leases below recorded in the office of the Register of Deeds, Franklin County, Kansas

PER EXHIBIT "A "

This assignment is made by the Assignor without covenants or warranty of title, either expressed or implied, but is made with full substitution and subrogation of Assignee in and to all covenants and warranties by others heretofore given or made in respect to the interest assigned here under.

Executed this 12-21 2021




Mark Haas, MorMeg, LLC

STATE OF Missouri COUNTY OF Jackson

SS _____

Before me, the undersigned, a Notary Public, within and for said County and State, on the 21st day of December, 2021, personally appeared Mark L Haas of MorMeg, LLC to me personally known to be the identical person who executed the foregoing instrument, and acknowledged to me that he executed the same as his free and voluntary act and deed for the uses and purposes therein set forth.

IN WITNESS WHEREOF, I have hereunto set my hand and affixed my official seal the day and hear last above written.



Notary Public

exp 11/18/2024

EXHIBIT "A"

FRANKLIN COUNTY, KANSAS

COURTER LEASE

LESSOR:	Easter Mae Skilling, a single person
LESSEE:	Mark L. Haas db/a Haas Oil Company
DATED:	MAY 14, 2002
RECORDED:	Book 205 Misc, Page 77
DESCRIPTION:	The East Half of the Northeast Quarter (E2 NE4) of Section Thirty-four (34), Township Fifteen (15) South, Range Twenty-one (21) East of the 6 th P.M., except Interstate I-35; containing 74 acres more or less.

KANSAS CORPORATION COMMISSION
OIL & GAS CONSERVATION DIVISION

Form T-1
July 2014

Form must be Typed
Form must be Signed
All blanks must be Filled

**REQUEST FOR CHANGE OF OPERATOR
TRANSFER OF INJECTION OR SURFACE PIT PERMIT**

Form KSONA-1, Certification of Compliance with the Kansas Surface Owner Notification Act,
MUST be submitted with this form.

Check Applicable Boxes:

- ☒ Oil Lease: No. of Oil Wells 5 **
- ☐ Gas Lease: No. of Gas Wells _____ **
- ☐ Gas Gathering System: _____
- ☐ Saltwater Disposal Well - Permit No.: _____
- Spot Location: _____ feet from ☐ N / ☐ S Line
_____ feet from ☐ E / ☐ W Line
- ☒ Enhanced Recovery Project Permit No.: E18152
- Entire Project: ☒ Yes ☐ No
- Number of Injection Wells 1 **

Field Name: Virgil North

**** Side Two Must Be Completed.**

Effective Date of Transfer: _____

KS Dept of Revenue Lease No.: 102504

Lease Name: Demler

_____ Sec. 21 Twp. 23 R. 13 ☒ E ☐ W

Legal Description of Lease: NW4 of Sec 21-23-13 E

County: Greenwood

Production Zone(s): Bartlesville

Injection Zone(s): Mississippi

Surface Pit Permit No.: _____
(API No. if Drill Pit, WO or Hau)

_____ feet from ☐ N / ☐ S Line of Section

_____ feet from ☐ E / ☐ W Line of Section

Type of Pit: ☐ Emergency ☐ Burn ☐ Settling ☐ Haul-Off ☐ Workover ☐ Drilling

Past Operator's License No. 33640

Contact Person: EXPIRED LICENSE

Past Operator's Name & Address: Haas Petroleum, LLC
P.O. Box 8396, Prairie Village, KS 66208

Phone: _____

Date: _____

Title: _____

Signature: _____

New Operator's License No. 35564

Contact Person: Owens Oil Company, LLC

New Operator's Name & Address: Owens Oil Company, LLC
1274 202nd Road

Phone: 620-496-6804

Oil / Gas Purchaser: CVR

Yates Center, KS 66783-5411

Date: _____

Title: Operator

Signature: _____

Acknowledgment of Transfer: The above request for transfer of injection authorization, surface pit permit # _____ has been noted, approved and duly recorded in the records of the Kansas Corporation Commission. This acknowledgment of transfer pertains to Kansas Corporation Commission records only and does not convey any ownership interest in the above injection well(s) or pit permit.

_____ is acknowledged as
the new operator and may continue to inject fluids as authorized by
Permit No.: _____ Recommended action: _____

Date: _____
Authorized Signature

_____ is acknowledged as
the new operator of the above named lease containing the surface pit
permitted by No.: _____

Date: _____
Authorized Signature

DISTRICT _____ EPR _____ PRODUCTION _____ UIC _____
Mail to: Past Operator _____ New Operator _____ District _____

* Location: SEC 21-23-13 E - GREENWOOD COUNTY

A separate sheet may be attached if necessary

* When transferring a unit which consists of more than one lease please file a separate side two for each lease. If a lease covers more than one section please indicate which section each well is located.

KANSAS CORPORATION COMMISSION
OIL & GAS CONSERVATION DIVISION

**CERTIFICATION OF COMPLIANCE WITH THE
KANSAS SURFACE OWNER NOTIFICATION ACT**

Form KSONA-1
July 2021

Form Must Be Typed
Form must be Signed
All blanks must be Filled

This form must be submitted with all Forms C-1 (Notice of Intent to Drill); CB-1 (Cathodic Protection Borehole Intent); T-1 (Request for Change of Operator Transfer of Injection or Surface Pit Permit); and CP-1 (Well Plugging Application). Any such form submitted without an accompanying Form KSONA-1 will be returned.

Select the corresponding form being filed: ☐ C-1 (Intent) ☐ CB-1 (Cathodic Protection Borehole Intent) ☒ T-1 (Transfer) ☐ CP-1 (Plugging Application)

OPERATOR: License # 35564
Name: Owens Oil Company, LLC
Address 1: 1274 202nd Road
Address 2: _____
City: Yates Center State: KS Zip: 66783 + _____
Contact Person: Owens Oil Company, LLC
Phone: (620) 496-6804 Fax: (_____) _____
Email Address: owenspetro@gmail.com

Well Location:
_____ Sec. 21 Twp. 23 S. R. 13 ☒ East ☐ West
County: Greenwood
Lease Name: Demler Well #: _____

If filing a Form T-1 for multiple wells on a lease, enter the legal description of the lease below:

NW4 of Sec 21-23-13 - Entire Lease

Surface Owner Information:

Name: SEE ATTACHED
Address 1: _____
Address 2: _____
City: _____ State: _____ Zip: _____ + _____

When filing a Form T-1 involving multiple surface owners, attach an additional sheet listing all of the information to the left for each surface owner. Surface owner information can be found in the records of the register of deeds for the county, and in the real estate property tax records of the county treasurer.

If this form is being submitted with a Form C-1 (Intent) or CB-1 (Cathodic Protection Borehole Intent), you must supply the surface owners and the KCC with a plat showing the predicted locations of lease roads, tank batteries, pipelines, and electrical lines. The locations shown on the plat are preliminary non-binding estimates. The locations may be entered on the Form C-1 plat, Form CB-1 plat, or a separate plat may be submitted.

Select one of the following:

- ☒ I certify that, pursuant to the Kansas Surface Owner Notice Act (see Chapter 55 of the Kansas Statutes Annotated), I have provided the following to the surface owner(s) of the land upon which the subject well is or will be located: 1) a copy of the Form C-1, Form CB-1, Form T-1, or Form CP-1 that I am filing in connection with this form; 2) if the form being filed is a Form C-1 or Form CB-1, the plat(s) required by this form; and 3) my operator name, address, phone number, fax, and email address.
- ☐ I have not provided this information to the surface owner(s). I acknowledge that, because I have not provided this information, the KCC will be required to send this information to the surface owner(s). To mitigate the additional cost of the KCC performing this task, I acknowledge that I must provide the name and address of the surface owner by filling out the top section of this form and that I am being charged a \$30.00 handling fee, payable to the KCC, which is enclosed with this form.

If choosing the second option, submit payment of the \$30.00 handling fee with this form. If the fee is not received with this form, the KSONA-1 form and the associated Form C-1, Form CB-1, Form T-1, or Form CP-1 will be returned.

I hereby certify that the statements made herein are true and correct to the best of my knowledge and belief.

Date: _____ Signature of Operator or Agent: _____ Title: Operator

Demler:

Oil and Gas Lease dated October 23, 1946 from Mineola Demler and C.A. Demler, Helen Platt, Goldie Shaffer and Wesley Shaffer, Aura Griblin and Rhoda Griblin, Mildred Kramer and William Kramer, Alice Griblin and Louis Griblin and Blanche H. Griblin, as Lessors to Armstrong and Sauder, Lessee Recorded in book TT, page 631 in the office of the Register of Deeds of Greenwood County, Kansas.

The Northwest Quarter (NW4) of Section Twenty One (21); Township Twenty Three (23); Range Thirteen (13) East, Greenwood County, Kansas.

WORKING INTEREST

54-140620

DEMLER
ADDITIONAL SURFACE OWNERS

[illegible]

KANSAS CORPORATION COMMISSION
OIL & GAS CONSERVATION DIVISION

Form T-1
July 2014
Form must be Typed
Form must be Signed
All blanks must be Filled

REQUEST FOR CHANGE OF OPERATOR
TRANSFER OF INJECTION OR SURFACE PIT PERMIT

Form KSONA-1, Certification of Compliance with the Kansas Surface Owner Notification Act,
MUST be submitted with this form.

Check Applicable Boxes:

- ☒ Oil Lease: No. of Oil Wells 47 "
- ☐ Gas Lease: No. of Gas Wells "
- ☐ Gas Gathering System:
- ☐ Saltwater Disposal Well - Permit No.:
- Spot Location: feet from ☐ N / ☐ S Line
 feet from ☐ E / ☐ W Line
- ☒ Enhanced Recovery Project Permit No.: E-28723
- Entire Project: ☒ Yes ☐ No
- Number of Injection Wells 23 "

Field Name: Wellsville

**** Side Two Must Be Completed.**

Effective Date of Transfer:

KS Dept of Revenue Lease No.: 137035

Lease Name: East Lidikay

 Sec. 4 Twp. 16 R. 21 ☒ E ☐ W

Legal Description of Lease: SE/4 of Section 4-16-21 E

County: Franklin

Production Zone(s): Squirrel

Injection Zone(s): Squirrel

Surface Pit Permit No.:

(API No. if Drill Pit, WD or Haul)

 feet from ☐ N / ☐ S Line of Section

 feet from ☐ E / ☐ W Line of Section

Type of Pit: ☐ Emergency ☐ Burn ☐ Settling ☐ Haul-Off ☐ Workover ☐ Drilling

Past Operator's License No. 33640

Past Operator's Name & Address: Haas Petroleum, LLC

P.O. Box 8396, Prairie Village, KS 66208

Title: Operator

Contact Person: Rhonda Epps

Phone: 913-244-9591

Date: 7/12/2023

Signature: Expired License

New Operator's License No. 32218

New Operator's Name & Address: TDR Construction Inc.

4453 Shawnee Road

Wellsville, KS 66092

Title: Operator

Contact Person: Lance Town

Phone: 913-710-5400

Oil / Gas Purchaser: CVR

Date: 7-12-23

Signature: [Signature]

Acknowledgment of Transfer: The above request for transfer of injection authorization, surface pit permit # has been noted, approved and duly recorded in the records of the Kansas Corporation Commission. This acknowledgment of transfer pertains to Kansas Corporation Commission records only and does not convey any ownership interest in the above injection well(s) or pit permit.

 is acknowledged as

the new operator and may continue to inject fluids as authorized by

Permit No.: . Recommended action:

Date:

Authorized Signature

 is acknowledged as

the new operator of the above named lease containing the surface pit

permitted by No.: .

Date:

Authorized Signature

DISTRICT <u> </u>	EPR <u> </u>	PRODUCTION <u> </u>	UIC <u> </u>
Mail to: Past Operator <u> </u>	New Operator <u> </u>	District <u> </u>	

EAST LIDIKAY	1	15-059-19867-0000	720	Franklin	4	16	21	E	143	S	1776	E	OIL	PR
EAST LIDIKAY	10-HP	15-059-26868-0000	780	Franklin	4	16	21	E	2155	S	1174	E	OIL	IN
EAST LIDIKAY	11-HP	15-059-26871-0000	795	Franklin	4	16	21	E	2155	S	867	E	OIL	PR
EAST LIDIKAY	11I-HP	15-059-26893-0000	752	Franklin	4	16	21	E	1955	S	1299	E	EOR	AI
EAST LIDIKAY	12F	15-059-19872-0000	700	Franklin	4	16	21	E	2467	S	1222	E	OIL	IN
EAST LIDIKAY	12I-HP	15-059-26897-0000	810	Franklin	4	16	21	E	1982	S	982	E	EOR	AI
EAST LIDIKAY	13F	15-059-19874-0000	700	Franklin	4	16	21	E	1740	S	980	E	OIL	IN
EAST LIDIKAY	13I-HP	15-059-26911-0000	800	Franklin	4	16	21	E	1933	S	323	E	EOR	AI
EAST LIDIKAY	15-HP	15-059-26890-0000	750	Franklin	4	16	21	E	1805	S	1467	E	OIL	IN
EAST LIDIKAY	17 F	15-059-19590-0000	700	Franklin	4	16	21	E	130	S	471	E	OIL	IN
EAST LIDIKAY	17-HP	15-059-26873-0000	840	Franklin	4	16	21	E	1799	S	477	E	OIL	PR
EAST LIDIKAY	18-HP	15-059-26875-0000	840	Franklin	4	16	21	E	1843	S	171	E	OIL	PR
EAST LIDIKAY	19 F	15-059-19592-0000	700	Franklin	4	16	21	E	1941	S	604	E	OIL	IN
EAST LIDIKAY	19I-HP	15-059-26915-0000	780	Franklin	4	16	21	E	1621	S	604	E	EOR	AI
EAST LIDIKAY	20F	15-059-19879-0000	775	Franklin	4	16	21	E	1538	S	95	E	OIL	PR
EAST LIDIKAY	20I-HP	15-059-26912-0000	780	Franklin	4	16	21	E	1667	S	274	E	EOR	AI
EAST LIDIKAY	23-HP	15-059-26874-0000	760	Franklin	4	16	21	E	1443	S	724	E	OIL	PR
EAST LIDIKAY	24-HP	15-059-26876-0000	900	Franklin	4	16	21	E	1523	S	409	E	OIL	PR
EAST LIDIKAY	25I-HP	15-059-26917-0000	740	Franklin	4	16	21	E	1288	S	973	E	EOR	AI
EAST LIDIKAY	27I-HP	15-059-26936-0000	760	Franklin	4	16	21	E	1373	S	246	E	EOR	AI
EAST LIDIKAY	29-HP	15-059-26937-0000	760	Franklin	4	16	21	E	1139	S	784	E	OIL	PR
EAST LIDIKAY	3	15-059-19869-0000	700	Franklin	4	16	21	E	431	S	1724	E	OIL	IN
EAST LIDIKAY	3-HP	15-059-26888-0000	760	Franklin	4	16	21	E	2453	S	1848	E	OIL	PR
EAST LIDIKAY	30-HP	15-059-26921-0000	760	Franklin	4	16	21	E	1229	S	449	E	OIL	PR
EAST LIDIKAY	31-HP	15-059-26938-0000	810	Franklin	4	16	21	E	1181	S	164	E	OIL	PR
EAST LIDIKAY	32I-HP	15-059-26962-0000	760	Franklin	4	16	21	E	937	S	971	E	EOR	AI
EAST LIDIKAY	33I-HP	15-059-26963-0000	760	Franklin	4	16	21	E	989	S	610	E	EOR	AI
EAST LIDIKAY	34I-HP	15-059-26964-0000	760	Franklin	4	16	21	E	1007	S	314	E	EOR	AI
EAST LIDIKAY	35-HP	15-059-26967-0000	760	Franklin	4	16	21	E	750	S	1135	E	OIL	PR
EAST LIDIKAY	36-HP	15-059-26968-0000	800	Franklin	4	16	21	E	839	S	811	E	OIL	PR
EAST LIDIKAY	37-HP	15-059-26969-0000	855	Franklin	4	16	21	E	847	S	493	E	OIL	PR
EAST LIDIKAY	38-HP	15-059-26970-0000	747	Franklin	4	16	21	E	855	S	170	E	OIL	IN
EAST LIDIKAY	39	15-059-19877-0000	780	Franklin	4	16	21	E	2137	S	549	E	OIL	PR
EAST LIDIKAY	39I-HP	15-059-26965-0000	760	Franklin	4	16	21	E	638	S	964	E	EOR	AI

EAST LIDIKAY	3I-HP	15-059-26891-0000	764	Franklin	4	16	21	E	2306	S	1672	E	EOR	AI
EAST LIDIKAY	4-HP	15-059-26867-0000	790	Franklin	4	16	21	E	2465	S	1543	E	OIL	PR
EAST LIDIKAY	40I-HP	15-059-26966-0000	760	Franklin	4	16	21	E	678	S	339	E	EOR	AI
EAST LIDIKAY	41-HP	15-059-26971-0000	760	Franklin	4	16	21	E	502	S	824	E	OIL	PR
EAST LIDIKAY	42	15-059-19878-0000	700	Franklin	4	16	21	E	1838	S	790	E	OIL	IN
EAST LIDIKAY	42-HP	15-059-26972-0000	760	Franklin	4	16	21	E	516	S	496	E	OIL	PR
EAST LIDIKAY	43-HP	15-059-26973-0000	760	Franklin	4	16	21	E	525	S	172	E	OIL	TA
EAST LIDIKAY	43I-HP	15-059-26943-0000	750	Franklin	4	16	21	E	304	S	1609	E	EOR	AI
EAST LIDIKAY	45I-HP	15-059-26960-0000	760	Franklin	4	16	21	E	324	S	965	E	EOR	AI
EAST LIDIKAY	46I-HP	15-059-27036-0000	760	Franklin	4	16	21	E	354	S	652	E	EOR	AI
EAST LIDIKAY	48-HP	15-059-26993-0000	720	Franklin	4	16	21	E	1459	S	1106	E	OIL	PR
EAST LIDIKAY	48I-HP	15-059-27033-0000	760	Franklin	4	16	21	E	664	S	660	E	EOR	AI
EAST LIDIKAY	49-HP	15-059-25178-0000	741	Franklin	4	16	21	E	758	S	1454	E	OIL	PR
EAST LIDIKAY	4I-HP	15-059-26892-0000	778	Franklin	4	16	21	E	2303	S	1366	E	EOR	AI
EAST LIDIKAY	5-HP	15-059-26869-0000	800	Franklin	4	16	21	E	2466	S	924	E	OIL	PR
EAST LIDIKAY	50-HP	15-059-25179-0000	730	Franklin	4	16	21	E	1029	S	1127	E	OIL	PR
EAST LIDIKAY	52-HP	15-059-27038-0000	760	Franklin	4	16	21	E	150	S	1116	E	OIL	TA
EAST LIDIKAY	53-HP	15-059-27034-0000	747	Franklin	4	16	21	E	186	S	822	E	OIL	PR
EAST LIDIKAY	54-HP	15-059-27035-0000	716	Franklin	4	16	21	E	193	S	498	E	OIL	TA
EAST LIDIKAY	55-HP	15-059-27030-0000	760	Franklin	4	16	21	E	199	S	169	E	OIL	TA
EAST LIDIKAY	5I-HP	15-059-26894-0000	780	Franklin	4	16	21	E	2312	S	1042	E	EOR	TA
EAST LIDIKAY	6-HP	15-059-26870-0000	760	Franklin	4	16	21	E	2454	S	618	E	OIL	PR
EAST LIDIKAY	7	15-059-19577-0000	700	Franklin	4	16	21	E	119	S	1431	E	OIL	PR
EAST LIDIKAY	7I-HP	15-059-26896-0000	805	Franklin	4	16	21	E	2299	S	472	E	EOR	AI
EAST LIDIKAY	8	15-059-19579-0000	700	Franklin	4	16	21	E	123	S	1192	E	OIL	IN
EAST LIDIKAY	9	15-059-19871-0000	700	Franklin	4	16	21	E	444	S	1125	E	OIL	PR
EAST LIDIKAY	9-HP	15-059-26889-0000	800	Franklin	4	16	21	E	2133	S	1820	E	OIL	IN
LIDIKAY	1 F W	15-059-19895-0001	718	Franklin	4	16	21	E	986	S	1847	E	EOR	AI
LIDIKAY	10 W 6	15-059-19891-0001	745	Franklin	4	16	21	E	913	S	43	E	EOR	AI
LIDIKAY	10F	15-059-19586-0000	700	Franklin	4	16	21	E	2117	S	333	E	OIL	PR
LIDIKAY	20 F	15-059-19593-0000	100	Franklin	4	16	21	E	2142	S	1495	E	OIL	IN
LIDIKAY	27	15-059-21152-0000	721	Franklin	4	16	21	E	125	S	832	E	OIL	IN
LIDIKAY	32	15-059-22014-0000	700	Franklin	4	16	21	E	2450	S	318	E	OIL	PR
LIDIKAY	7 F W	15-059-19893-0001	716	Franklin	4	16	21	E	648	S	2129	E	EOR	AI
E LIDIKAY	18F	15-059-19591-0000	100	Franklin	4	16	21	E	441	S	1444	E	OIL	PR
E LIDIKAY	2F	15-059-19868-0000	700	Franklin	4	16	21	E	71	S	147	E	OIL	PR

KANSAS CORPORATION COMMISSION
OIL & GAS CONSERVATION DIVISION

Form KSONA-1
July 2021

Form Must Be Typed
Form must be Signed
All blanks must be Filled

**CERTIFICATION OF COMPLIANCE WITH THE
KANSAS SURFACE OWNER NOTIFICATION ACT**

This form must be submitted with all Forms C-1 (Notice of Intent to Drill); CB-1 (Cathodic Protection Borehole Intent); T-1 (Request for Change of Operator Transfer of Injection or Surface Pit Permit); and CP-1 (Well Plugging Application). Any such form submitted without an accompanying Form KSONA-1 will be returned.

Select the corresponding form being filed: ☐ C-1 (Intent) ☐ CB-1 (Cathodic Protection Borehole Intent) ☒ T-1 (Transfer) ☐ CP-1 (Plugging Application)

OPERATOR: License # 33640
Name: Haas Petroleum, LLC
Address 1: P.O. Box 8396
Address 2: _____
City: Prairie Village State: KS Zip: 66208 + _____
Contact Person: Rhonda Epps
Phone: (913) 244-9591 Fax: (_____) _____
Email Address: rhonda@haaspetroleum.com

Well Location:
_____ Sec. 4 Twp. 16 S. R. 21 ☒ East ☐ West
County: Franklin
Lease Name: East Lidikay Well #: _____

If filing a Form T-1 for multiple wells on a lease, enter the legal description of the lease below:

Se/4 of 4-16-21 - Entire Lease

Surface Owner Information:

Name: Galt Enterprises, LLC
Address 1: 13301 W 142nd Street
Address 2: _____
City: Overland Park State: KS Zip: 66221 + _____

When filing a Form T-1 involving multiple surface owners, attach an additional sheet listing all of the information to the left for each surface owner. Surface owner information can be found in the records of the register of deeds for the county, and in the real estate property tax records of the county treasurer.

If this form is being submitted with a Form C-1 (Intent) or CB-1 (Cathodic Protection Borehole Intent), you must supply the surface owners and the KCC with a plat showing the predicted locations of lease roads, tank batteries, pipelines, and electrical lines. The locations shown on the plat are preliminary non-binding estimates. The locations may be entered on the Form C-1 plat, Form CB-1 plat, or a separate plat may be submitted.

Select one of the following:

☒ I certify that, pursuant to the Kansas Surface Owner Notice Act (see Chapter 55 of the Kansas Statutes Annotated), I have provided the following to the surface owner(s) of the land upon which the subject well is or will be located: 1) a copy of the Form C-1, Form CB-1, Form T-1, or Form CP-1 that I am filing in connection with this form; 2) if the form being filed is a Form C-1 or Form CB-1, the plat(s) required by this form; and 3) my operator name, address, phone number, fax, and email address.

☐ I have not provided this information to the surface owner(s). I acknowledge that, because I have not provided this information, the KCC will be required to send this information to the surface owner(s). To mitigate the additional cost of the KCC performing this task, I acknowledge that I must provide the name and address of the surface owner by filling out the top section of this form and that I am being charged a \$30.00 handling fee, payable to the KCC, which is enclosed with this form.

If choosing the second option, submit payment of the \$30.00 handling fee with this form. If the fee is not received with this form, the KSONA-1 form and the associated Form C-1, Form CB-1, Form T-1, or Form CP-1 will be returned.

I hereby certify that the statements made herein are true and correct to the best of my knowledge and belief.

Date: 7/12/2023 Signature of Operator or Agent: Rhonda Epps Title: Operations



DocId:8001458

Tx:4001066

FILED FOR RECORD
05/22/2023 12:50 PM
VICKI HUGHES
REGISTER OF DEEDS
FRANKLIN COUNTY, KANSAS
INSTRUMENT # 2023-01598
RECORDING FEE 191.00

**ASSIGNMENT OF OIL AND GAS LEASES
AND BILL OF SALE**

KNOW ALL MEN BY THESE PRESENTS, that **BAM Petroleum, LLC**, a Kansas limited liability company; **Mormeg, LLC**, also doing business as Mor Meg, LLC, a Kansas limited liability company; **Champ Petroleum, LLC**, a Kansas limited liability company; **Lance W. Helfert**, an individual; **Fountainhead Resources, LLC**, a Kansas limited liability company; and **Montecito Venture Partners, LLC**, a Delaware limited liability company, hereinafter collectively called "Assignor," for valuable consideration, the receipt of which is hereby acknowledged, does grant, bargain, sell convey, transfer, assign and deliver unto **TDR Construction, Inc.**, a Kansas corporation, with an address of 4453 Shawnee Road, Wellsville, KS 66092, hereinafter called "Assignee" (whether one or more), its successors and assigns, all of Assignor's right title and interest in and to the following oil and gas Leases and personal property:

- (A) Oil and gas leases described on Exhibit 1 (the "Leases"); and
- (B) all producing, nonproducing, and shut-in oil and gas wells, salt water disposal wells, water wells, injection wells, and all other wells on or attributable to the Leases; and
- (C) all pumping units, pumps, casing, rods, tubing, wellhead equipment, separators, heater treaters, tanks, pipelines, compressors, dehydrators, gas processing equipment, gathering lines, flow lines, valves, fittings and all other surface and downhole equipment, fixtures, related inventory, gathering and treating facilities, personal property and equipment used in connection with the Leases, lands or personal property located thereupon and all other interests described above; and
- (D) all personal property, to include fixtures and improvements, currently located on the Leases, and used or useable in connection with oil and gas exploration and production activities.

The Leases and above described interests and property are collectively referred to as the "Assigned Property."

ASSIGNMENT TERMS:

1. **DISCLAIMER OF WARRANTY.** Assignor makes this Assignment without warranty of any kind, either express or implied. This assignment is intended to cure certain defects in the

chain of title and Assignors do not contend that they have any right, title or interest in and to the Assigned Property.

2. **MERGER OF OVERRIDING ROYALTY.** In the event the interest assigned herein consists partly of overriding royalty interest and partly of working interest. It is the intention of the Parties that any overriding royalty interest in and to the Leases which burdens the working interest assigned hereon be merged back into the working interests and lose its status as an overriding royalty interest immediately upon the receipt of said interest by Assignee. Therefore, Assignee will be the owner of all of the working interest in and to the Leases, without any overriding royalty interest burdening said working interest. Provided however that all overriding royalty interests assigned hereto burdening any working interest which is not assigned herein shall not be merged with the working interest and shall retain its status as overriding royalty.

3. **TRANSFER OF RIGHTS.** To the extent transferable, Assignee is hereby granted the right of full substitution and subrogation in and to any and all rights and warranties which Assignor has or may have with respect to the Assigned Property conveyed herein of which Assignor has or may have against any and all preceding owners, vendors or warrantors. The Assigned Property shall include all right, title and interest which Assignor may have in and to the Leases or the real property covered thereby, including but not limited to, Leases hold interests, rights of assignment or reassignment, fee interests, royalties or overriding royalties, contractual rights, regulatory authorities and permits or licenses, easements and rights-of-way.

4. **TERMINATION OF JOINT DEVELOPMENT AGREEMENT.** Assignors do further stipulate and agree that the certain Joint Development Agreement entered into by and between Haas Petroleum, LLC and certain of Assignors dated December 24, 2014 has been terminated and is no longer in effect and no party has any continuing rights arising under said agreement.

5. **FURTHER ASSURANCES.** The parties agree to execute, acknowledge and deliver such other and further instruments or documents, and to take such other and further actions as may be reasonably necessary to carry out the provisions of this Assignment.

6. **EFFECTIVE DATE.** This Conveyance shall be effective as of April 1, 2023, at 12:01 a.m., central standard time.

TO HAVE AND TO HOLD the above described property and easement with all and singular the rights, privileges, and appurtenances thereunto or in any wise belonging to the said Assignee herein, its successors, personal representatives, administrators, executors and assigns forever.

[signature page to follow]

BAM PETROLEUM, LLC

By:

Mark Haas

Managing Member

MONTECITO VENTURE PARTNERS, LLC

By:

Ryan Atticus Lowe, Administrative Member

**MORMEG, LLC, ALSO DOING BUSINESS AS MOR
MEG, LLC**

By:

Mark Haas

Managing Member

CHAMP PETROLEUM, LLC

By:

John Haas

Managing Member

LANCE W. HELFERT, AN INDIVIDUAL

Lance W. Helfert, an individual

FOUNTAINHEAD RESOURCES, LLC

By:

Mark Haas

Managing Member

STATE OF Missouri
COUNTY OF Jackson, ss:

This instrument was acknowledged before me on the 17th day of May, 2023, by Mark Haas, as Managing Member of **BAM Petroleum, LLC**, a Kansas limited liability company.

Danella Epps

Notary Public

Appointment/Commission Expires: 11-16-24

STATE OF Missouri
COUNTY OF Jackson, ss:

This instrument was acknowledged before me on the 17th day of May, 2023, by Mark Haas, as Managing Member of **Mormeg, LLC**, also doing business as Mor Meg, LLC, a Kansas limited liability company.

Danella Epps

Notary Public

Appointment/Commission Expires: 11-18-24

BAM PETROLEUM, LLC

By:

Mark Haas Managing Member

MONTECITO VENTURE PARTNERS, LLC

By:


Ryan Atticus Lowe, Administrative Member

**MORMEG, LLC, ALSO DOING BUSINESS AS MOR
MEG, LLC**

By:

Mark Haas Managing Member

CHAMP PETROLEUM, LLC

By:

John Haas Managing Member

LANCE W. HELFERT, AN INDIVIDUAL

Lance W. Helfert, an individual

FOUNTAINHEAD RESOURCES, LLC

By:

Mark Haas Managing Member

STATE OF _____
COUNTY OF _____, ss:

This instrument was acknowledged before me on the _____ day of _____, 2023, by
Mark Haas, as Managing Member of **BAM Petroleum, LLC**, a Kansas limited liability company.

Notary Public

Appointment/Commission Expires:

STATE OF _____
COUNTY OF _____, ss:

This instrument was acknowledged before me on the _____ day of _____, 2023, by
Mark Haas, as Managing Member of **Mormeg, LLC**, also doing business as Mor Meg, LLC, a
Kansas limited liability company.

Notary Public

Appointment/Commission Expires:

BAM PETROLEUM, LLC

By: .

Mark Haas Managing Member

MONTECITO VENTURE PARTNERS, LLC

By:

Ryan Atticus Lowe, Administrative Member

**MORMEG, LLC, ALSO DOING BUSINESS AS MOR
MEG, LLC**

By:

Mark Haas Managing Member

CHAMP PETROLEUM, LLC

By:


John Haas Managing Member

LANCE W. HELFERT, AN INDIVIDUAL

Lance W. Helfert, an individual

FOUNTAINHEAD RESOURCES, LLC

By:

Mark Haas Managing Member

STATE OF _____
COUNTY OF _____, ss:

This instrument was acknowledged before me on the _____ day of _____, 2023, by
Mark Haas, as Managing Member of **BAM Petroleum, LLC**, a Kansas limited liability company.

Notary Public

Appointment/Commission Expires:

STATE OF _____
COUNTY OF _____, ss:

This instrument was acknowledged before me on the _____ day of _____, 2023, by
Mark Haas, as Managing Member of **Mormeg, LLC**, also doing business as Mor Meg, LLC, a
Kansas limited liability company.

Notary Public

Appointment/Commission Expires:

BAM PETROLEUM, LLC

By:

Mark Haas Managing Member

MONTECITO VENTURE PARTNERS, LLC

By:

Ryan Atticus Lowe, Administrative Member

**MORMEG, LLC, ALSO DOING BUSINESS AS MOR
MEG, LLC**

By:


Mark Haas Managing Member

CHAMP PETROLEUM, LLC

By:

John Haas Managing Member

LANCE W. HELFERT, AN INDIVIDUAL



Lance W. Helfert, an individual

FOUNTAINHEAD RESOURCES, LLC

By:

Mark Haas Managing Member

STATE OF _____
COUNTY OF _____, ss:

This instrument was acknowledged before me on the _____ day of _____, 2023, by Mark Haas, as Managing Member of **BAM Petroleum, LLC**, a Kansas limited liability company.

Notary Public

Appointment/Commission Expires:

STATE OF _____
COUNTY OF _____, ss:

This instrument was acknowledged before me on the _____ day of _____, 2023, by Mark Haas, as Managing Member of **Mormeg, LLC**, also doing business as Mor Meg, LLC, a Kansas limited liability company.

Notary Public

Appointment/Commission Expires:

CALIFORNIA ALL-PURPOSE ACKNOWLEDGMENT

A Notary Public or other officer completing this certificate verifies only the identity of the individual who signed the document to which this certificate is attached, and not the truthfulness, accuracy, or validity of that document.

State of California


County of Santa Barbara

On April 7, 2023 before me, Harpal Thiara, Notary Public

Personally appeared Ryan Atticus Lowe
Name(s) of Signer(s)

who proved to me on the basis of satisfactory evidence to be the person(s) whose name(s) is/are subscribed to the within instrument and acknowledged to me that he/she/they executed the same in his/her/their authorized capacity(ies), and that by his/her/their signature(s) on the instrument the person(s), or the entity upon behalf of which the person(s) acted, executed the instrument.

I certify under PENALTY OF PERJURY under the laws of the State of California that the foregoing paragraph is true and correct.
WITNESS my hand and official seal.



Place Notary Seal Above

Signature Harpal Thiara
Harpal Thiara, Notary Public

OPTIONAL

Though the information below is not required by law, it may prove valuable to persons relying on the document and could prevent fraudulent removal and reattachment of this form to another document.

Description of Attached Document

Title of Type of Document: _____

Document Date: _____ Number of Pages: _____

STATE OF MISSOURI
COUNTY OF JACKSON, ss:

This instrument was acknowledged before me on the 18th day of April, 2023, by John Haas, as Managing Member of **Champ Petroleum, LLC**, a Kansas limited liability company.



Notary Public

Appointment/Commission Expires:

STATE OF Missouri
COUNTY OF Jackson, ss:

This instrument was acknowledged before me on the ____ day of _____, 2023, by **Lance W. Helfert**, an individual.

Notary Public

Appointment/Commission Expires:

STATE OF _____
COUNTY OF _____, ss:

This instrument was acknowledged before me on the ____ day of _____, 2023, by Mark Haas, as Managing Member of **Fountainhead Resources, LLC**, a Kansas limited liability company.

Notary Public

Appointment/Commission Expires:

STATE OF _____
COUNTY OF _____, ss:

This instrument was acknowledged before me on the ____ day of _____, 2023, by Ryan Atticus Lowe as Administrative Member of **Montecito Venture Partners, LLC**, a Delaware limited liability company.

Notary Public

Appointment/Commission Expires:

ACKNOWLEDGMENT

A notary public or other officer completing this certificate verifies only the identity of the individual who signed the document to which this certificate is attached, and not the truthfulness, accuracy, or validity of that document.

State of California
County of San Diego

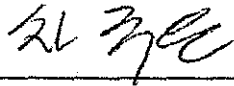
On APR 12th, 2023 before me, JUNE GREEN, A Notary Public
(insert name and title of the officer)

personally appeared LANCE WILLIAM HELFERT
who proved to me on the basis of satisfactory evidence to be the person(s) whose name(s) is/are
subscribed to the within instrument and acknowledged to me that he/she/they executed the same in
his/her/their authorized capacity(ies), and that by his/her/their signature(s) on the instrument the
person(s), or the entity upon behalf of which the person(s) acted, executed the instrument.


I certify under PENALTY OF PERJURY under the laws of the State of California that the foregoing
paragraph is true and correct.

WITNESS my hand and official seal.

Signature



(Seal)



STATE OF _____
COUNTY OF _____, ss:

This instrument was acknowledged before me on the _____ day of _____, 2023, by John Haas, as Managing Member of **Champ Petroleum, LLC**, a Kansas limited liability company.

Appointment/Commission Expires:

Notary Public

STATE OF _____
COUNTY OF _____, ss:

This instrument was acknowledged before me on the _____ day of _____, 2023, by **Lance W. Helfert**, an individual.


Appointment/Commission Expires:

Notary Public

STATE OF Missouri
COUNTY OF Jackson, ss:

This instrument was acknowledged before me on the 12th day of May, 2023, by Mark Haas, as Managing Member of **Fountainhead Resources, LLC**, a Kansas limited liability company.

Appointment/Commission Expires: 1-18-24



Notary Public

STATE OF _____
COUNTY OF _____, ss:

This instrument was acknowledged before me on the _____ day of _____, 2023, by Ryan Atticus Lowe as Administrative Member of **Montecito Venture Partners, LLC**, a Delaware limited liability company.

Appointment/Commission Expires:

Notary Public

EXHIBIT 1

The following described oil and gas leases:

LIDIKAY LEASE

Dated:	September 28, 2004
Recorded:	Misc. Book 221, Page 572
Lessors:	Shari L. Layle and Donna L. Kempin
Lessee:	Haas Oil
Description:	The S.E. 1/4 of Section 4, Township 16 South, Range 21 East, Franklin County, Kansas.

802795 E Lidikay County: FRANKLIN, KS

Operator: (OP129) Haas Petroleum LLC

Legal Desc: Sec 4 SE, T16S, R21E

Owner#	Owner's Name	Type	Susp	Ext Sus	Revenue(NRI)	Billing(WI)
28398	Viking Energy Partners LLC E-mail: billing@wk.company Check Payable to: Viking Energy Partners LLC 1340 S. Main St., STE 300 Grapevine, TX 76051	W	PAY		0.71775000	0.00000000
50696	Fountainhead Resources LLC E-mail: julie@haaspetroleum.com Check Payable to: Fountainhead Resources LLC PO BOX 8396 PRAIRIE VILLAGE, KS 66208	W	PAY		0.10725000	0.00000000
283247	Montecito Venture Partners LLC E-mail: alowe@montecitovp.com Check Payable to: Montecito Venture Partners LLC PO BOX 1251 Summerland, CA 93067	O	PAY		0.05000000	
700604	Galt Enterprises LLC E-mail: mfair1776@gmail.com;pjfairchild@gmail.com Check Payable to: Galt Enterprises LLC 13301 W 142nd Street Overland Park, KS 66221	R	PAY		0.12500000	
TOTAL					1.00000000	0.00000000
Interest Type Totals		WI:			0.82500000	
		OR:			0.05000000	
		RI:			0.12500000	

KANSAS CORPORATION COMMISSION
OIL & GAS CONSERVATION DIVISION

Form T-1
July 2014

Form must be Typed
Form must be Signed
All blanks must be Filled

**REQUEST FOR CHANGE OF OPERATOR
TRANSFER OF INJECTION OR SURFACE PIT PERMIT**

Form KSONA-1, Certification of Compliance with the Kansas Surface Owner Notification Act,
MUST be submitted with this form.

Check Applicable Boxes:

- ☒ Oil Lease: No. of Oil Wells 2 **
☐ Gas Lease: No. of Gas Wells _____ **
☐ Gas Gathering System: _____
☐ Saltwater Disposal Well - Permit No.: _____
Spot Location: _____ feet from ☐ N / ☐ S Line
_____ feet from ☐ E / ☐ W Line
☐ Enhanced Recovery Project Permit No.: _____
Entire Project: ☐ Yes ☐ No
Number of Injection Wells _____ **

Field Name: _____

**** Side Two Must Be Completed.**

Effective Date of Transfer: 11/1/2023

KS Dept of Revenue Lease No.: 113859

Lease Name: Bob Edwards #2

_____ Sec. 3 Twp. 24 R. 14 ☒ E ☐ W

Legal Description of Lease: _____

County: Woodson

Production Zone(s): Mississippi

Injection Zone(s): _____

Surface Pit Permit No.: _____
(API No. if Drill Pit, WO or Haul)

_____ feet from ☐ N / ☐ S Line of Section

_____ feet from ☐ E / ☐ W Line of Section

Type of Pit: ☐ Emergency ☐ Burn ☐ Settling ☐ Haul-Off ☐ Workover ☐ Drilling

Past Operator's License No. 33640

Contact Person: EXPIRED LICENSE

Past Operator's Name & Address: Haas Petroleum, LLC

Phone: _____

P.O. Box 8396, Prairie Village, KS 66208

Date: _____

Title: Operator

Signature: _____

New Operator's License No. 35564

Contact Person: Owens Oil Company

New Operator's Name & Address: Owens Oil Company, LLC

Phone: 620-496-6804

1274 202nd Road

Oil / Gas Purchaser: _____

Yates Center, KS 66783

Date: _____

Title: Operator

Signature: _____

Acknowledgment of Transfer: The above request for transfer of injection authorization, surface pit permit # _____ has been noted, approved and duly recorded in the records of the Kansas Corporation Commission. This acknowledgment of transfer pertains to Kansas Corporation Commission records only and does not convey any ownership interest in the above injection well(s) or pit permit.

_____ is acknowledged as
the new operator and may continue to inject fluids as authorized by
Permit No.: _____. Recommended action: _____

Date: _____

Authorized Signature

_____ is acknowledged as
the new operator of the above named lease containing the surface pit
permitted by No.: _____

Date: _____

Authorized Signature

DISTRICT _____ EPR _____ PRODUCTION _____ UIC _____
Mail to: Past Operator _____ New Operator _____ District _____

* Lease Name: Bob Edwards #2 * Location: _____

[illegible]

A separate sheet may be attached if necessary

* When transferring a unit which consists of more than one lease please file a separate side two for each lease. If a lease covers more than one section please indicate which section each well is located.

KANSAS CORPORATION COMMISSION
OIL & GAS CONSERVATION DIVISION

**CERTIFICATION OF COMPLIANCE WITH THE
KANSAS SURFACE OWNER NOTIFICATION ACT**

Form KSONA-1
July 2021
Form Must Be Typed
Form must be Signed
All blanks must be Filled

This form must be submitted with all Forms C-1 (Notice of Intent to Drill); CB-1 (Cathodic Protection Borehole Intent); T-1 (Request for Change of Operator Transfer of Injection or Surface Pit Permit); and CP-1 (Well Plugging Application). Any such form submitted without an accompanying Form KSONA-1 will be returned.

Select the corresponding form being filed: ☐ C-1 (Intent) ☐ CB-1 (Cathodic Protection Borehole Intent) ☒ T-1 (Transfer) ☐ CP-1 (Plugging Application)

OPERATOR: License # 35564
Name: Owens Oil Company, LLC
Address 1: 1274 202nd Road
Address 2: _____
City: Yates Center State: KS Zip: 66783 + _____
Contact Person: _____
Phone: (620) 496-6804 Fax: (_____) _____
Email Address: owenspetro@gmail.com

Well Location:
_____ Sec. 3 Twp. 24 S. R. 14 ☒ East ☐ West
County: Woodson
Lease Name: Bob Edwards #2 Well #: _____

If filing a Form T-1 for multiple wells on a lease, enter the legal description of the lease below:

Surface Owner Information:

Name: SEE ATTACHED
Address 1: _____
Address 2: _____
City: _____ State: _____ Zip: _____ + _____

When filing a Form T-1 involving multiple surface owners, attach an additional sheet listing all of the information to the left for each surface owner. Surface owner information can be found in the records of the register of deeds for the county, and in the real estate property tax records of the county treasurer.

If this form is being submitted with a Form C-1 (Intent) or CB-1 (Cathodic Protection Borehole Intent), you must supply the surface owners and the KCC with a plat showing the predicted locations of lease roads, tank batteries, pipelines, and electrical lines. The locations shown on the plat are preliminary non-binding estimates. The locations may be entered on the Form C-1 plat, Form CB-1 plat, or a separate plat may be submitted.

Select one of the following:

- ☐ I certify that, pursuant to the Kansas Surface Owner Notice Act (see Chapter 55 of the Kansas Statutes Annotated), I have provided the following to the surface owner(s) of the land upon which the subject well is or will be located: 1) a copy of the Form C-1, Form CB-1, Form T-1, or Form CP-1 that I am filing in connection with this form; 2) if the form being filed is a Form C-1 or Form CB-1, the plat(s) required by this form; and 3) my operator name, address, phone number, fax, and email address.
- ☐ I have not provided this information to the surface owner(s). I acknowledge that, because I have not provided this information, the KCC will be required to send this information to the surface owner(s). To mitigate the additional cost of the KCC performing this task, I acknowledge that I must provide the name and address of the surface owner by filling out the top section of this form and that I am being charged a \$30.00 handling fee, payable to the KCC, which is enclosed with this form.

If choosing the second option, submit payment of the \$30.00 handling fee with this form. If the fee is not received with this form, the KSONA-1 form and the associated Form C-1, Form CB-1, Form T-1, or Form CP-1 will be returned.

I hereby certify that the statements made herein are true and correct to the best of my knowledge and belief.

Date: _____ Signature of Operator or Agent: _____ Title: _____

NICKELTOWN LEASES:

Bob Edwards # 2:

Oil and Gas Lease dated March 1, 1978, from Robert E. Edwards and Alberts M. Edwards, Lessors to John Haas and H. T. Laidlaw, Lessees, recorded in book 47, page 409 in the office of the Register of Deeds, Woodson County, Kansas

Northeast Quarter (NE4) of Section Three (3), Township Twenty Four (24), Range Fourteen (14) East, Woodson County, Kansas.

Ehrhardt:

Oil and Gas Lease dated August 29, 1947, from Matilda Ehrhardt, et vir, Lessors to C.C. Greene, Lessee, recorded in book 13, page 216, in the office of the Register of Deeds, Woodson County, Kansas

Ehrhardt "A": The South Half of the Southeast Quarter (S2 SE4) of Section Thirty Three (33), Township Twenty Three (23), Range Fourteen (14) East of the Sixth Principal Meridian, Woodson County, Kansas.

Ehrhardt "B": The South Half of the Southwest Quarter (S2 SW4) of Section Thirty Three (33), Township Twenty Three (23), Range Fourteen (14) East of the Sixth Principal Meridian, Woodson County, Kansas.

Ryser A:

Oil and Gas Lease dated October 13, 1947, from Fred J. Ryser, Lessor to C.C. Greene, Lessee, recorded in book 20, page 204 in the office of the Register of Deeds, Woodson County, Kansas

The North Half of the Southeast Quarter (N2 SE4) of Section Thirty Three (33), Township Twenty Three (23), Range Fourteen (14) East of the Sixth Principal Meridian, Woodson County, Kansas.

Ryser B:

Oil and Gas Lease dated October 13, 1947, from Fred J. Ryser, Lessor to C.C. Greene, Lessee, recorded in book 20, page 202 in the office of the Register of Deeds, Woodson County, Kansas

The West Half of the Southwest Quarter (W2 SW4) of Section Thirty Four (34), Township Twenty Three (23), Range Fourteen (14) East of the Sixth Principal Meridian, Woodson County, Kansas.

Coffeyville Resources Ref & Mktg, LLC
Division Of Interest - Division Order Listing

For State/County KS, WOODSON

802817 Edwards County: WOODSON, KS

Operator: (OP129) Haas Petroleum LLC

Legal Desc: Sec 3 N2, T24S, R14E

Owner#	Owner's Name	Type	Susp	Ext Sus	Revenue(NRI)	Billing(WI)
14165	Mormeg LLC Check Payable to: Mormeg LLC PO BOX 8396 PRAIRIE VILLAGE, KS 66208	W	PAY		0.87500000	0.00000000
445511	DONALD L EDWARDS Check Payable to: DONALD L EDWARDS life estate 863 160TH RD YATES CENTER, KS 66783	R	PAY		0.06250000	
445512	BRADLEY C EDWARDS Check Payable to: BRADLEY C EDWARDS life estate 1890 GROUSE RD GRIDLEY, KS 66852	R	PAY		0.06250000	
TOTAL					1.00000000	0.00000000

KANSAS CORPORATION COMMISSION
OIL & GAS CONSERVATION DIVISION

Form T-1
July 2014

Form must be Typed
Form must be Signed
All blanks must be Filled

**REQUEST FOR CHANGE OF OPERATOR
TRANSFER OF INJECTION OR SURFACE PIT PERMIT**

Form KSONA-1, Certification of Compliance with the Kansas Surface Owner Notification Act,
MUST be submitted with this form.

Check Applicable Boxes:

- ☒ Oil Lease: No. of Oil Wells 11 **
- ☐ Gas Lease: No. of Gas Wells _____ **
- ☐ Gas Gathering System: _____
- ☐ Saltwater Disposal Well - Permit No.: _____
- Spot Location: _____ feet from ☐ N / ☐ S Line
_____ feet from ☐ E / ☐ W Line
- ☒ Enhanced Recovery Project Permit No.: E-01643
- Entire Project: ☒ Yes ☐ No
- Number of Injection Wells 2 **

Field Name: Winterscheid

**** Side Two Must Be Completed.**

Effective Date of Transfer: _____

KS Dept of Revenue Lease No.: 101140

Lease Name: Erhardt A & B

_____ Sec. 33 Twp. 23 R. 14 ☒ E ☐ W

Legal Description of Lease: S2 SE4 of Sec 33-23-14 E

County: Woodson

Production Zone(s): Mississippi

Injection Zone(s): Mississippi

Surface Pit Permit No.: _____
(API No. if Drill Pit, WO or Haul)

_____ feet from ☐ N / ☐ S Line of Section

_____ feet from ☐ E / ☐ W Line of Section

Type of Pit: ☐ Emergency ☐ Burn ☐ Settling ☐ Haul-Off ☐ Workover ☐ Drilling

Past Operator's License No. 33640

Contact Person: EXPIRED LICENSE

Past Operator's Name & Address: Haas Petroleum, LLC

Phone: _____

P.O. Box 8396, Prairie Village, KS 66208

Date: _____

Title: Operator

Signature: _____

New Operator's License No. 35564

Contact Person: Owens Oil Company, LLC

New Operator's Name & Address: Owens Oil Company, LLC

Phone: 620-496-6804

1274 202nd Road

Oil / Gas Purchaser: _____

Yates Center, KS 66783-5411

Date: _____

Title: Operator

Signature: _____

Acknowledgment of Transfer: The above request for transfer of injection authorization, surface pit permit # _____ has been noted, approved and duly recorded in the records of the Kansas Corporation Commission. This acknowledgment of transfer pertains to Kansas Corporation Commission records only and does not convey any ownership interest in the above injection well(s) or pit permit.

_____ is acknowledged as
the new operator and may continue to inject fluids as authorized by
Permit No.: _____. Recommended action: _____

Date: _____

Authorized Signature

_____ is acknowledged as
the new operator of the above named lease containing the surface pit
permitted by No.: _____.

Date: _____

Authorized Signature

DISTRICT _____ EPR _____ PRODUCTION _____ UIC _____
Mail to: Past Operator _____ New Operator _____ District _____

* Location: **S2 SE4 of Sec 33-23-14 E**

A separate sheet may be attached if necessary

* When transferring a unit which consists of more than one lease please file a separate side two for each lease. If a lease covers more than one section please indicate which section each well is located.

KANSAS CORPORATION COMMISSION
OIL & GAS CONSERVATION DIVISION

Form KSONA-1
July 2021

Form Must Be Typed
Form must be Signed
All blanks must be Filled

**CERTIFICATION OF COMPLIANCE WITH THE
KANSAS SURFACE OWNER NOTIFICATION ACT**

This form must be submitted with all Forms C-1 (Notice of Intent to Drill); CB-1 (Cathodic Protection Borehole Intent); T-1 (Request for Change of Operator Transfer of Injection or Surface Pit Permit); and CP-1 (Well Plugging Application). Any such form submitted without an accompanying Form KSONA-1 will be returned.

Select the corresponding form being filed: ☐ C-1 (Intent) ☐ CB-1 (Cathodic Protection Borehole Intent) ☒ T-1 (Transfer) ☐ CP-1 (Plugging Application)

OPERATOR: License # 35564
Name: Owens Oil Company, LLC
Address 1: 1274 202nd Road
Address 2: _____
City: Yates Center State: KS Zip: 66783 + _____
Contact Person: _____
Phone: (620) 496-6804 Fax: (_____) _____
Email Address: owenspetro@gmail.com

Well Location:
_____ Sec. 33 Twp. 23 S. R. 14 ☒ East ☐ West
County: Woodson
Lease Name: Erhardt A & B Well #: _____

If filing a Form T-1 for multiple wells on a lease, enter the legal description of the lease below:

S2 SE4

Surface Owner Information:

Name: Gregory & Judith Lair
Address 1: 1331 Xyland Road
Address 2: _____
City: Piqua State: KS Zip: 66761 + _____

When filing a Form T-1 involving multiple surface owners, attach an additional sheet listing all of the information to the left for each surface owner. Surface owner information can be found in the records of the register of deeds for the county, and in the real estate property tax records of the county treasurer.

If this form is being submitted with a Form C-1 (Intent) or CB-1 (Cathodic Protection Borehole Intent), you must supply the surface owners and the KCC with a plat showing the predicted locations of lease roads, tank batteries, pipelines, and electrical lines. The locations shown on the plat are preliminary non-binding estimates. The locations may be entered on the Form C-1 plat, Form CB-1 plat, or a separate plat may be submitted.

Select one of the following:

- ☒ I certify that, pursuant to the Kansas Surface Owner Notice Act (see Chapter 55 of the Kansas Statutes Annotated), I have provided the following to the surface owner(s) of the land upon which the subject well is or will be located: 1) a copy of the Form C-1, Form CB-1, Form T-1, or Form CP-1 that I am filing in connection with this form; 2) if the form being filed is a Form C-1 or Form CB-1, the plat(s) required by this form; and 3) my operator name, address, phone number, fax, and email address.
- ☐ I have not provided this information to the surface owner(s). I acknowledge that, because I have not provided this information, the KCC will be required to send this information to the surface owner(s). To mitigate the additional cost of the KCC performing this task, I acknowledge that I must provide the name and address of the surface owner by filling out the top section of this form and that I am being charged a \$30.00 handling fee, payable to the KCC, which is enclosed with this form.

If choosing the second option, submit payment of the \$30.00 handling fee with this form. If the fee is not received with this form, the KSONA-1 form and the associated Form C-1, Form CB-1, Form T-1, or Form CP-1 will be returned.

I hereby certify that the statements made herein are true and correct to the best of my knowledge and belief.

Date: _____ Signature of Operator or Agent: _____ Title: _____

NICKELTOWN LEASES:

Bob Edwards # 2:

Oil and Gas Lease dated March 1, 1978, from Robert E. Edwards and Alberts M. Edwards, Lessors to John Haas and H. T. Laidlaw, Lessees, recorded in book 47, page 409 in the office of the Register of Deeds, Woodson County, Kansas

Northeast Quarter (NE4) of Section Three (3), Township Twenty Four (24), Range Fourteen (14) East, Woodson County, Kansas.

Ehrhardt:

Oil and Gas Lease dated August 29, 1947, from Matilda Ehrhardt, et vir, Lessors to C.C. Greene, Lessee, recorded in book 13, page 216, in the office of the Register of Deeds, Woodson County, Kansas

Ehrhardt "A": The South Half of the Southeast Quarter (S2 SE4) of Section Thirty Three (33), Township Twenty Three (23), Range Fourteen (14) East of the Sixth Principal Meridian, Woodson County, Kansas.

Ehrhardt "B": The South Half of the Southwest Quarter (S2 SW4) of Section Thirty Three (33), Township Twenty Three (23), Range Fourteen (14) East of the Sixth Principal Meridian, Woodson County, Kansas.

Ryser A:

Oil and Gas Lease dated October 13, 1947, from Fred J. Ryser, Lessor to C.C. Greene, Lessee, recorded in book 20, page 204 in the office of the Register of Deeds, Woodson County, Kansas

The North Half of the Southeast Quarter (N2 SE4) of Section Thirty Three (33), Township Twenty Three (23), Range Fourteen (14) East of the Sixth Principal Meridian, Woodson County, Kansas.

Ryser B:

Oil and Gas Lease dated October 13, 1947, from Fred J. Ryser, Lessor to C.C. Greene, Lessee, recorded in book 20, page 202 in the office of the Register of Deeds, Woodson County, Kansas

The West Half of the Southwest Quarter (W2 SW4) of Section Thirty Four (34), Township Twenty Three (23), Range Fourteen (14) East of the Sixth Principal Meridian, Woodson County, Kansas.

For State/County KS, WOODSON

802818 Erhardt County: WOODSON, KS

Operator: (OP129) Haas Petroleum LLC

Legal Desc: Sec 33 S2SE, T23S, R13E

Owner#	Owner's Name	Type	Susp	Ext Sus	Revenue(NRI)	Billing(WI)
14165	Mormeg LLC Check Payable to: Mormeg LLC PO BOX 8396 PRAIRIE VILLAGE, KS 66208	W	PAY		0.79296880	0.00000000
44526	Linda Spalding Check Payable to: Linda Spalding 447 Ontario St Toronto Ontario M5A-2V9 Canada	O	PAY		0.01822910	
44527	Jacob J L Dickinson Check Payable to: Jacob J L Dickinson 2850 Eucalyptus Ave Long Beach, CA 90806	O	PAY		0.00607640	
44528	Sara Dickinson Check Payable to: Sara Dickinson Corso Firenze 41/9 Genova, GE 16136 Italy,	O	PAY		0.00607640	
44529	Ann Dickinson Check Payable to: Ann Dickinson 1032 La Cuesta Rd Hillsborough, CA 94010	O	PAY		0.00607640	
44531	Mickey Greene Check Payable to: Mickey Greene 4632 S 102nd E Ave Tulsa, OK 74146	O	PAY		0.01519096	
44532	Sharon England Check Payable to: Sharon England 2745 S 132nd E Ave Tulsa, OK 74134	O	PAY		0.01519097	
44533	Greg Greene Check Payable to: Greg Greene 4327 S 198th E Ave Broken Arrow, OK 74014	O	PAY		0.01519097	
44541	Gregory D Lair and Check Payable to: Gregory D Lair and Judith R Lair TC 1331 Xylan Rd Piqua, KS 66761	R	PAY		0.12500000	
TOTAL					1.00000000	0.00000000

KANSAS CORPORATION COMMISSION
OIL & GAS CONSERVATION DIVISION

Form T-1
July 2014

Form must be Typed
Form must be Signed
All blanks must be Filled

**REQUEST FOR CHANGE OF OPERATOR
TRANSFER OF INJECTION OR SURFACE PIT PERMIT**

Form KSONA-1, Certification of Compliance with the Kansas Surface Owner Notification Act,
MUST be submitted with this form.

Check Applicable Boxes:

- ☒ Oil Lease: No. of Oil Wells 18 **
- ☐ Gas Lease: No. of Gas Wells _____ **
- ☐ Gas Gathering System: _____
- ☐ Saltwater Disposal Well - Permit No.: _____
- Spot Location: _____ feet from ☐ N / ☐ S Line
_____ feet from ☐ E / ☐ W Line
- ☒ Enhanced Recovery Project Permit No.: E30185
- Entire Project: ☒ Yes ☐ No
- Number of Injection Wells 1 **

Field Name: Iola

**** Side Two Must Be Completed.**

Effective Date of Transfer: _____

KS Dept of Revenue Lease No.: 139222

Lease Name: Meiwes

_____ Sec. 8 Twp. 24 R. 19 ☒ E ☐ W

Legal Description of Lease: NW4 NE4 of Sec 8, Twp 24, R 19 E

County: Allen

Production Zone(s): Tucker

Injection Zone(s): Mississippi

Surface Pit Permit No.: _____
(API No. if Drill Pit, WO or Haul)

_____ feet from ☐ N / ☐ S Line of Section

_____ feet from ☐ E / ☐ W Line of Section

Type of Pit: ☐ Emergency ☐ Burn ☐ Settling ☐ Haul-Off ☐ Workover ☐ Drilling

Past Operator's License No. 34983

Contact Person: John Haas

Past Operator's Name & Address: Champ Petroleum, LLC
18051 Dearborn Dr, Stilwell, KS 66085

Phone: 913-207-0257

Date: 1/12/2023

Title: Operator

Signature: _____

New Operator's License No. 6251

Contact Person: Terry Ballou

New Operator's Name & Address: Ballou, Terry Jr dba

Phone: 913-245-1171

Ballou Oil Well Service, P.O. Box 352

Oil / Gas Purchaser: Coffeyville Resources

Osawatomie, KS 66064

Date: 1/12/2023

Title: Operator

Signature: _____

Acknowledgment of Transfer: The above request for transfer of injection authorization, surface pit permit # _____ has been noted, approved and duly recorded in the records of the Kansas Corporation Commission. This acknowledgment of transfer pertains to Kansas Corporation Commission records only and does not convey any ownership interest in the above injection well(s) or pit permit.

_____ is acknowledged as
the new operator and may continue to inject fluids as authorized by
Permit No.: _____. Recommended action: _____

Date: _____

Authorized Signature

_____ is acknowledged as
the new operator of the above named lease containing the surface pit
permitted by No.: _____

Date: _____

Authorized Signature

DISTRICT _____ EPR _____ PRODUCTION _____ UIC _____
Mail to: Past Operator _____ New Operator _____ District _____

Must Be Filed For All WellsKDOR Lease No.: **139222*** Lease Name: **MEIWES*** Location: **08-24S-19E**

Well No.	API No. (YR DRLD/PRE '67)	Footage from Section Line (i.e. FSL = Feet from South Line)		Type of Well (Oil/Gas/INJ/WSW)	Well Status (PROD/TA'D/Abandoned)
1	15-001-29723-00-00	5101 FSL <i>Circle:</i> FSL/FNL	2440 FEL <i>Circle:</i> FEL/FWL	OIL	PR
2	15-001-29724-00-00	4774 FSL FSL/FNL	2447 FEL FEL/FWL	OIL	PR
3	15-001-29725-00-00	4452 FSL FSL/FNL	2442 FEL FEL/FWL	OIL	PR
4	15-001-29726-00-00	4818 FSL FSL/FNL	2129 FEL FEL/FWL	OIL	PR
0-1	15-001-29736-00-00	4951 FSL FSL/FNL	2265 FEL FEL/FWL	EOR	AI
5	15-001-29772-00-00	5132 FSL FSL/FNL	2120 FEL FEL/FWL	OIL	PR
6	15-001-29773-00-00	4494 FSL FSL/FNL	2118 FEL FEL/FWL	OIL	PR
7	15-001-29774-00-00	4810 FSL FSL/FNL	1838 FEL FEL/FWL	OIL	PR
8	15-001-29775-00-00	4307 FSL FSL/FNL	2282 FEL FEL/FWL	OIL	PR
9	15-001-29776-00-00	4149 FSL FSL/FNL	2448 FEL FEL/FWL	OIL	PR
0-2	15-001-30089-00-00	4637 FSL FSL/FNL	2283 FEL FEL/FWL	OIL	PR
11	15-001-30726-00-00	4160 FSL FSL/FNL	2123 FEL FEL/FWL	OIL	PR
1-HP	15-001-31074-00-00	5134 FSL FSL/FNL	1828 FEL FEL/FWL	OIL	PR
3-HP	15-001-31085-00-00	4805 FSL FSL/FNL	1552 FEL FEL/FWL	OIL	PR
4-HP	15-001-31086-00-00	4494 FSL FSL/FNL	1841 FEL FEL/FWL	OIL	PR
5-HP	15-001-31087-00-00	4484 FSL FSL/FNL	1580 FEL FEL/FWL	OIL	PR
6-HP	15-001-31088-00-00	4162 FSL FSL/FNL	1837 FEL FEL/FWL	OIL	PR
2-HP	15-001-31092-00-00	5139 FSL FSL/FNL	1528 FEL FEL/FWL	OIL	PR
7-HP	15-001-31094-00-00	4163 FSL FSL/FNL	1557 FEL FEL/FWL	OIL	PR
		FSL/FNL	FEL/FWL		
		FSL/FNL	FEL/FWL		
		FSL/FNL	FEL/FWL		
		FSL/FNL	FEL/FWL		
		FSL/FNL	FEL/FWL		

A separate sheet may be attached if necessary.

* When transferring a unit which consists of more than one lease please file a separate side two for each lease. If a lease covers more than one section please indicate which section each well is located.

KANSAS CORPORATION COMMISSION
OIL & GAS CONSERVATION DIVISION

**CERTIFICATION OF COMPLIANCE WITH THE
KANSAS SURFACE OWNER NOTIFICATION ACT**

Form KSONA-1
July 2021
Form Must Be Typed
Form must be Signed
All blanks must be Filled

This form must be submitted with all Forms C-1 (Notice of Intent to Drill); CB-1 (Cathodic Protection Borehole Intent); T-1 (Request for Change of Operator Transfer of Injection or Surface Pit Permit); and CP-1 (Well Plugging Application). Any such form submitted without an accompanying Form KSONA-1 will be returned.

Select the corresponding form being filed: ☐ C-1 (Intent) ☐ CB-1 (Cathodic Protection Borehole Intent) ☒ T-1 (Transfer) ☐ CP-1 (Plugging Application)

OPERATOR: License # 34983
Name: Champ Petroleum, LLC
Address 1: 18051 Dearborn Drive
Address 2: _____
City: Stilwell State: KS Zip: 66085 + _____
Contact Person: John Haas
Phone: (913) 207-0257 Fax: (_____) _____
Email Address: champ.petro09@gmail.com

Well Location:
_____ - _____ - _____ Sec. 8 Twp. 24 S. R. 19 ☒ East ☐ West
County: Allen
Lease Name: Meiwes Well #: _____
If filing a Form T-1 for multiple wells on a lease, enter the legal description of the lease below:
**NW4 NE4 of Section 8, Township 24, Range 19E
Allen County, Kansas**

Surface Owner Information:

Name: Paul and Becky Meiwes
Address 1: 1650 1800th Street
Address 2: _____
City: lola State: KS Zip: 66749 + _____

When filing a Form T-1 involving multiple surface owners, attach an additional sheet listing all of the information to the left for each surface owner. Surface owner information can be found in the records of the register of deeds for the county, and in the real estate property tax records of the county treasurer.

If this form is being submitted with a Form C-1 (Intent) or CB-1 (Cathodic Protection Borehole Intent), you must supply the surface owners and the KCC with a plat showing the predicted locations of lease roads, tank batteries, pipelines, and electrical lines. The locations shown on the plat are preliminary non-binding estimates. The locations may be entered on the Form C-1 plat, Form CB-1 plat, or a separate plat may be submitted.

Select one of the following:

- ☒ I certify that, pursuant to the Kansas Surface Owner Notice Act (see Chapter 55 of the Kansas Statutes Annotated), I have provided the following to the surface owner(s) of the land upon which the subject well is or will be located: 1) a copy of the Form C-1, Form CB-1, Form T-1, or Form CP-1 that I am filing in connection with this form; 2) if the form being filed is a Form C-1 or Form CB-1, the plat(s) required by this form; and 3) my operator name, address, phone number, fax, and email address.
- ☐ I have not provided this information to the surface owner(s). I acknowledge that, because I have not provided this information, the KCC will be required to send this information to the surface owner(s). To mitigate the additional cost of the KCC performing this task, I acknowledge that I must provide the name and address of the surface owner by filling out the top section of this form and that I am being charged a \$30.00 handling fee, payable to the KCC, which is enclosed with this form.

If choosing the second option, submit payment of the \$30.00 handling fee with this form. If the fee is not received with this form, the KSONA-1 form and the associated Form C-1, Form CB-1, Form T-1, or Form CP-1 will be returned.

I hereby certify that the statements made herein are true and correct to the best of my knowledge and belief.

Date: 1/12/2023 Signature of Operator or Agent: _____ Title: Operator

EXHIBIT 'A'

The following described oil and gas Leases:

TRESTER LEASE: Oil and gas lease dated December 27, 2005, from John W. Trestler and/or Millie Trestler, Trustees, or their successors in trust, under the John W. and Millie Trestler Living Trust, dated April 20, 1995, lessor, to Rickerson Oil, Lessee, recorded in Book A 70, Page 280 in the office of the Register of Deeds of Allen County, Kansas, covering:

The Northeast Quarter of the Northwest Quarter (NE/4 NW/4) and a strip 2 rods wide across the entire North end of the Southeast Quarter of the Northwest Quarter (SE/4 NW/4) in Section Eight (8), Township Twenty-four (24) South, Range Nineteen (19) East of the Sixth Principal Meridian; LESS starting at the Northwest corner of the Northeast Quarter of the Northwest Quarter thence 416 feet East, thence South 520 feet, thence West 416 feet, thence North 520 feet to the point of beginning, all in Section Eight (8), Township Twenty-four (24) South, Range Nineteen (19) East, Allen County, Kansas;

MEIWES LEASE: Oil and gas lease dated January 30, 2008, from Paul J. Meiwes and Becky J. Meiwes, husband and wife, lessor, to James L. Rickerson, a single man, lessee, recorded as document number 2008-0255 in the office of the Register of Deeds of Allen County, Kansas covering:

The Northwest Quarter of the Northeast Quarter (NW/4 NE/4) in Section Eight (8), Township Twenty-four (24) South, Range Nineteen (19) East, Allen County, Kansas.

KANSAS CORPORATION COMMISSION
OIL & GAS CONSERVATION DIVISION

Form T-1
July 2014

Form must be Typed
Form must be Signed
All blanks must be Filled

**REQUEST FOR CHANGE OF OPERATOR
TRANSFER OF INJECTION OR SURFACE PIT PERMIT**

Form KSONA-1, Certification of Compliance with the Kansas Surface Owner Notification Act,
MUST be submitted with this form.

Check Applicable Boxes:

- ☒ Oil Lease: No. of Oil Wells 5 **
- ☐ Gas Lease: No. of Gas Wells _____ **
- ☐ Gas Gathering System: _____
- ☐ Saltwater Disposal Well - Permit No.: _____
- Spot Location: _____ feet from ☐ N / ☐ S Line
_____ feet from ☐ E / ☐ W Line
- ☒ Enhanced Recovery Project Permit No.: E 6193
- Entire Project: ☒ Yes ☐ No
- Number of Injection Wells 1 **

Field Name: Winterschied

**** Side Two Must Be Completed.**

Effective Date of Transfer: _____

KS Dept of Revenue Lease No.: 117430

Lease Name: Ryser A

_____ Sec. 33 Twp. 23 R. 14 ☒ E ☐ W

Legal Description of Lease: N2 SE4

County: Woodson

Production Zone(s): Mississippi Lime

Injection Zone(s): Mississippi Lime

Surface Pit Permit No.: _____
(API No. if Drill Pit, WO or Haul)

_____ feet from ☐ N / ☐ S Line of Section

_____ feet from ☐ E / ☐ W Line of Section

Type of Pit: ☐ Emergency ☐ Burn ☐ Settling ☐ Haul-Off ☐ Workover ☐ Drilling

Past Operator's License No. 33640

Contact Person: EXPIRED LICENSE

Past Operator's Name & Address: Haas Petroleum, LLC

Phone: _____

P.O. Box 8396, Prairie Village, KS 66208

Date: _____

Title: Operator

Signature: _____

New Operator's License No. 35564

Contact Person: Owens Oil Company, LLC

New Operator's Name & Address: Owens Oil Company, LLC

Phone: 620-496-6804

1274 202nd Road

Oil / Gas Purchaser: _____

Yates Center, KS 66783-5411

Date: _____

Title: Operator

Signature: _____

Acknowledgment of Transfer: The above request for transfer of injection authorization, surface pit permit # _____ has been noted, approved and duly recorded in the records of the Kansas Corporation Commission. This acknowledgment of transfer pertains to Kansas Corporation Commission records only and does not convey any ownership interest in the above injection well(s) or pit permit.

_____ is acknowledged as
the new operator and may continue to inject fluids as authorized by
Permit No.: _____ . Recommended action: _____

Date: _____

Authorized Signature

_____ is acknowledged as
the new operator of the above named lease containing the surface pit
permitted by No.: _____ .

Date: _____

Authorized Signature

DISTRICT _____ EPR _____ PRODUCTION _____ UIC _____
Mail to: Past Operator _____ New Operator _____ District _____

Must Be Filed For All WellsKDOR Lease No.: 117430* Lease Name: Ryser A* Location: N2 SE4

Well No.	API No. (YR DRLD/PRE '67)	Footage from Section Line (i.e. FSL = Feet from South Line)		Type of Well (Oil/Gas/INJ/WSW)	Well Status (PROD/TA'D/Abandoned)
<u>1</u>	<u>15-207-02622</u>	<u>1612</u> <small>Circle FSL/FNL</small>	<u>242</u> <small>Circle FEL/FWL</small>	<u>WSW</u>	<u>PR</u>
<u>11</u>	<u>15-207-02624</u>	<u>2099</u> <small>FSL/FNL</small>	<u>669</u> <small>FEL/FWL</small>	<u>EOR</u>	<u>IN</u>
<u>12</u>	<u>15-207-02625</u>	<u>2619</u> <small>FSL/FNL</small>	<u>644</u> <small>FEL/FWL</small>	<u>OIL</u>	<u>PR</u>
<u>18</u>	<u>15-207-02626</u>	<u>2646</u> <small>FSL/FNL</small>	<u>1853</u> <small>FEL/FWL</small>	<u>OIL</u>	<u>PR</u>
<u>5</u>	<u>15-207-02623</u>	<u>1555</u> <small>FSL/FNL</small>	<u>684</u> <small>FEL/FWL</small>	<u>OIL</u>	<u>PR</u>
<u>8</u>	<u>15-207-02698</u>	<u>2215</u> <small>FSL/FNL</small>	<u>1536</u> <small>FEL/FWL</small>	<u>OIL</u>	<u>PR</u>
		<small>FSL/FNL</small>	<small>FEL/FWL</small>		
		<small>FSL/FNL</small>	<small>FEL/FWL</small>		
		<small>FSL/FNL</small>	<small>FEL/FWL</small>		
		<small>FSL/FNL</small>	<small>FEL/FWL</small>		
		<small>FSL/FNL</small>	<small>FEL/FWL</small>		
		<small>FSL/FNL</small>	<small>FEL/FWL</small>		
		<small>FSL/FNL</small>	<small>FEL/FWL</small>		
		<small>FSL/FNL</small>	<small>FEL/FWL</small>		
		<small>FSL/FNL</small>	<small>FEL/FWL</small>		
		<small>FSL/FNL</small>	<small>FEL/FWL</small>		
		<small>FSL/FNL</small>	<small>FEL/FWL</small>		
		<small>FSL/FNL</small>	<small>FEL/FWL</small>		
		<small>FSL/FNL</small>	<small>FEL/FWL</small>		
		<small>FSL/FNL</small>	<small>FEL/FWL</small>		
		<small>FSL/FNL</small>	<small>FEL/FWL</small>		
		<small>FSL/FNL</small>	<small>FEL/FWL</small>		
		<small>FSL/FNL</small>	<small>FEL/FWL</small>		
		<small>FSL/FNL</small>	<small>FEL/FWL</small>		

A separate sheet may be attached if necessary

* When transferring a unit which consists of more than one lease please file a separate side two for each lease. If a lease covers more than one section please indicate which section each well is located.

KANSAS CORPORATION COMMISSION
OIL & GAS CONSERVATION DIVISION

Form KSONA-1

July 2021

Form Must Be Typed

Form must be Signed

All blanks must be Filled

**CERTIFICATION OF COMPLIANCE WITH THE
KANSAS SURFACE OWNER NOTIFICATION ACT**

This form must be submitted with all Forms C-1 (Notice of Intent to Drill); CB-1 (Cathodic Protection Borehole Intent); T-1 (Request for Change of Operator Transfer of Injection or Surface Pit Permit); and CP-1 (Well Plugging Application). Any such form submitted without an accompanying Form KSONA-1 will be returned.

Select the corresponding form being filed: ☐ C-1 (Intent) ☐ CB-1 (Cathodic Protection Borehole Intent) ☒ T-1 (Transfer) ☐ CP-1 (Plugging Application)

OPERATOR: License # 35564
Name: Owens Oil Company, LLC
Address 1: 1274 202nd Road
Address 2: _____
City: Yates Center State: KS Zip: 66783 + _____
Contact Person: _____
Phone: (620) 496-6804 Fax: (_____) _____
Email Address: owenspetro@gmail.com

Well Location:
_____ Sec. 33 Twp. 23 S. R. 14 ☒ East ☐ West
County: Woodson
Lease Name: Ryser A Well #: _____
If filing a Form T-1 for multiple wells on a lease, enter the legal description of the lease below:
N2 SE4

Surface Owner Information:

Name: SEE ATTACHED
Address 1: _____
Address 2: _____
City: _____ State: _____ Zip: _____ + _____

When filing a Form T-1 involving multiple surface owners, attach an additional sheet listing all of the information to the left for each surface owner. Surface owner information can be found in the records of the register of deeds for the county, and in the real estate property tax records of the county treasurer.

If this form is being submitted with a Form C-1 (Intent) or CB-1 (Cathodic Protection Borehole Intent), you must supply the surface owners and the KCC with a plat showing the predicted locations of lease roads, tank batteries, pipelines, and electrical lines. The locations shown on the plat are preliminary non-binding estimates. The locations may be entered on the Form C-1 plat, Form CB-1 plat, or a separate plat may be submitted.

Select one of the following:

- ☒ I certify that, pursuant to the Kansas Surface Owner Notice Act (see Chapter 55 of the Kansas Statutes Annotated), I have provided the following to the surface owner(s) of the land upon which the subject well is or will be located: 1) a copy of the Form C-1, Form CB-1, Form T-1, or Form CP-1 that I am filing in connection with this form; 2) if the form being filed is a Form C-1 or Form CB-1, the plat(s) required by this form; and 3) my operator name, address, phone number, fax, and email address.
- ☐ I have not provided this information to the surface owner(s). I acknowledge that, because I have not provided this information, the KCC will be required to send this information to the surface owner(s). To mitigate the additional cost of the KCC performing this task, I acknowledge that I must provide the name and address of the surface owner by filling out the top section of this form and that I am being charged a \$30.00 handling fee, payable to the KCC, which is enclosed with this form.

If choosing the second option, submit payment of the \$30.00 handling fee with this form. If the fee is not received with this form, the KSONA-1 form and the associated Form C-1, Form CB-1, Form T-1, or Form CP-1 will be returned.

I hereby certify that the statements made herein are true and correct to the best of my knowledge and belief.

Date: _____ Signature of Operator or Agent: _____ Title: _____

NICKELTOWN LEASES:

Bob Edwards # 2:

Oil and Gas Lease dated March 1, 1978, from Robert E. Edwards and Alberts M. Edwards, Lessors to John Haas and H. T. Laidlaw, Lessees, recorded in book 47, page 409 in the office of the Register of Deeds, Woodson County, Kansas

Northeast Quarter (NE4) of Section Three (3), Township Twenty Four (24), Range Fourteen (14) East, Woodson County, Kansas.

Ehrhardt:

Oil and Gas Lease dated August 29, 1947, from Matilda Ehrhardt, et vir, Lessors to C.C. Greene, Lessee, recorded in book 13, page 216, in the office of the Register of Deeds, Woodson County, Kansas

Ehrhardt "A": The South Half of the Southeast Quarter (S2 SE4) of Section Thirty Three (33), Township Twenty Three (23), Range Fourteen (14) East of the Sixth Principal Meridian, Woodson County, Kansas.

Ehrhardt "B": The South Half of the Southwest Quarter (S2 SW4) of Section Thirty Three (33), Township Twenty Three (23), Range Fourteen (14) East of the Sixth Principal Meridian, Woodson County, Kansas.

Ryser A:

Oil and Gas Lease dated October 13, 1947, from Fred J. Ryser, Lessor to C.C. Greene, Lessee, recorded in book 20, page 204 in the office of the Register of Deeds, Woodson County, Kansas

The North Half of the Southeast Quarter (N2 SE4) of Section Thirty Three (33), Township Twenty Three (23), Range Fourteen (14) East of the Sixth Principal Meridian, Woodson County, Kansas.

Ryser B:

Oil and Gas Lease dated October 13, 1947, from Fred J. Ryser, Lessor to C.C. Greene, Lessee, recorded in book 20, page 202 in the office of the Register of Deeds, Woodson County, Kansas

The West Half of the Southwest Quarter (W2 SW4) of Section Thirty Four (34), Township Twenty Three (23), Range Fourteen (14) East of the Sixth Principal Meridian, Woodson County, Kansas.

For State/County KS, WOODSON

802821 Ryser A County: WOODSON, KS

Operator: (OP129) Haas Petroleum LLC

Legal Desc: Sec 33 N2SE, T23S, R14E

Owner#	Owner's Name	Type	Susp	Ext Sus	Revenue(NRI)	Billing(WI)
14165	Mormeg LLC Check Payable to: Mormeg LLC PO BOX 8396 PRAIRIE VILLAGE, KS 66208	W	PAY		0.82031250	0.00000000
44530	Marchelle L Birk and Check Payable to: Marchelle L Birk and Thomas N Birk JT 408 N 5th St Burlington, KS 66839	R	PAY		0.06229850	
44531	Mickey Greene Check Payable to: Mickey Greene 4632 S 102nd E Ave Tulsa, OK 74146	O	PAY		0.01822917	
44532	Sharon England Check Payable to: Sharon England 2745 S 132nd E Ave Tulsa, OK 74134	O	PAY		0.01822917	
44533	Greg Greene Check Payable to: Greg Greene 4327 S 198th E Ave Broken Arrow, OK 74014	O	PAY		0.01822916	
44534	Jimmie F Miller Check Payable to: Jimmie F Miller 4206 Clear Fork Dr Corpus Christi, TX 78410	R	PAY		0.03114925	
50422	Rory Roy Crumrine Check Payable to: Rory Roy Crumrine 1028 US Hwy 385 South Crane, TX 79731	R	PAY		0.03114925	
207510	GARY ROSING Check Payable to: GARY ROSING 18733 KRISTI WAY LAKE OSWEGO, OR 97035	R	PAY		0.00013433	
207511	DAVID ROSING Check Payable to: DAVID ROSING 936 GEER RD TURLOCK, CA 95380	R	L21		0.00013434	
207512	DEBBIE CALLAWAY Check Payable to: DEBBIE CALLAWAY 17170 MT ELIZABETH DR SONORA, CA 95370	R	PAY		0.00013433	
TOTAL					1.00000000	0.00000000

KANSAS CORPORATION COMMISSION
OIL & GAS CONSERVATION DIVISION

Form T-1
July 2014

Form must be Typed
Form must be Signed
All blanks must be Filled

**REQUEST FOR CHANGE OF OPERATOR
TRANSFER OF INJECTION OR SURFACE PIT PERMIT**

Form KSONA-1, Certification of Compliance with the Kansas Surface Owner Notification Act,
MUST be submitted with this form.

Check Applicable Boxes:

- ☒ Oil Lease: No. of Oil Wells 6 **
☐ Gas Lease: No. of Gas Wells _____ **
☐ Gas Gathering System: _____
☐ Saltwater Disposal Well - Permit No.: _____
Spot Location: _____ feet from ☐ N / ☐ S Line
_____ feet from ☐ E / ☐ W Line
☐ Enhanced Recovery Project Permit No.: _____
Entire Project: ☐ Yes ☐ No
Number of Injection Wells _____ **

Field Name: _____

**** Side Two Must Be Completed.**

Effective Date of Transfer: _____

KS Dept of Revenue Lease No.: 101142

Lease Name: Ryser B

_____ Sec. 34 Twp. 23 R. 14 ☒ E ☐ W

Legal Description of Lease: W2 SW4

County: Woodson

Production Zone(s): Mississippi Lime

Injection Zone(s): _____

Surface Pit Permit No.: _____
(API No. if Drill Pit, WO or Haul)

_____ feet from ☐ N / ☐ S Line of Section

_____ feet from ☐ E / ☐ W Line of Section

Type of Pit: ☐ Emergency ☐ Burn ☐ Settling ☐ Haul-Off ☐ Workover ☐ Drilling

Past Operator's License No. 33640

Contact Person: EXPIRED LICENSE

Past Operator's Name & Address: Haas Petroleum, LLC

Phone: _____

P.O. Box 8396, Prairie Village, KS 66208

Date: _____

Title: Operator

Signature: _____

New Operator's License No. 35564

Contact Person: Owens Oil Company, LLC

New Operator's Name & Address: Owens Oil Company, LLC

Phone: 620-496-6804

1274 202nd Road

Oil / Gas Purchaser: _____

Yates Center, KS 66783-5411

Date: _____

Title: Operator

Signature: _____

Acknowledgment of Transfer: The above request for transfer of injection authorization, surface pit permit # _____ has been noted, approved and duly recorded in the records of the Kansas Corporation Commission. This acknowledgment of transfer pertains to Kansas Corporation Commission records only and does not convey any ownership interest in the above injection well(s) or pit permit.

_____ is acknowledged as
the new operator and may continue to inject fluids as authorized by
Permit No.: _____ . Recommended action: _____

Date: _____

Authorized Signature

_____ is acknowledged as
the new operator of the above named lease containing the surface pit
permitted by No.: _____ .

Date: _____

Authorized Signature

DISTRICT _____ EPR _____ PRODUCTION _____ UIC _____
Mail to: Past Operator _____ New Operator _____ District _____

* Lease Name: **Ryser B**

* Location: **W2 SW4**

A separate sheet may be attached if necessary

* When transferring a unit which consists of more than one lease please file a separate side two for each lease. If a lease covers more than one section please indicate which section each well is located.

KANSAS CORPORATION COMMISSION
OIL & GAS CONSERVATION DIVISION

Form KSONA-1
July 2021

Form Must Be Typed
Form must be Signed
All blanks must be Filled

**CERTIFICATION OF COMPLIANCE WITH THE
KANSAS SURFACE OWNER NOTIFICATION ACT**

This form must be submitted with all Forms C-1 (Notice of Intent to Drill); CB-1 (Cathodic Protection Borehole Intent); T-1 (Request for Change of Operator Transfer of Injection or Surface Pit Permit); and CP-1 (Well Plugging Application). Any such form submitted without an accompanying Form KSONA-1 will be returned.

Select the corresponding form being filed: ☐ C-1 (Intent) ☐ CB-1 (Cathodic Protection Borehole Intent) ☒ T-1 (Transfer) ☐ CP-1 (Plugging Application)

OPERATOR: License # 35564
Name: Owens Oil Company, LLC
Address 1: 1274 202nd Road
Address 2: _____
City: Yates Center State: KS Zip: 66783 + _____
Contact Person: _____
Phone: (620) 496-6804 Fax: (_____) _____
Email Address: owenspetro@gmail.com

Well Location:
_____ Sec. 34 Twp. 23 S. R. 14 ☒ East ☐ West
County: Woodson
Lease Name: Ryser B Well #: _____

If filing a Form T-1 for multiple wells on a lease, enter the legal description of the lease below:

W2 SW4

Surface Owner Information:

Name: SEE ATTACHED
Address 1: _____
Address 2: _____
City: _____ State: _____ Zip: _____ + _____

When filing a Form T-1 involving multiple surface owners, attach an additional sheet listing all of the information to the left for each surface owner. Surface owner information can be found in the records of the register of deeds for the county, and in the real estate property tax records of the county treasurer.

If this form is being submitted with a Form C-1 (Intent) or CB-1 (Cathodic Protection Borehole Intent), you must supply the surface owners and the KCC with a plat showing the predicted locations of lease roads, tank batteries, pipelines, and electrical lines. The locations shown on the plat are preliminary non-binding estimates. The locations may be entered on the Form C-1 plat, Form CB-1 plat, or a separate plat may be submitted.

Select one of the following:

☒ I certify that, pursuant to the Kansas Surface Owner Notice Act (see Chapter 55 of the Kansas Statutes Annotated), I have provided the following to the surface owner(s) of the land upon which the subject well is or will be located: 1) a copy of the Form C-1, Form CB-1, Form T-1, or Form CP-1 that I am filing in connection with this form; 2) if the form being filed is a Form C-1 or Form CB-1, the plat(s) required by this form; and 3) my operator name, address, phone number, fax, and email address.

☐ I have not provided this information to the surface owner(s). I acknowledge that, because I have not provided this information, the KCC will be required to send this information to the surface owner(s). To mitigate the additional cost of the KCC performing this task, I acknowledge that I must provide the name and address of the surface owner by filling out the top section of this form and that I am being charged a \$30.00 handling fee, payable to the KCC, which is enclosed with this form.

If choosing the second option, submit payment of the \$30.00 handling fee with this form. If the fee is not received with this form, the KSONA-1 form and the associated Form C-1, Form CB-1, Form T-1, or Form CP-1 will be returned.

I hereby certify that the statements made herein are true and correct to the best of my knowledge and belief.

Date: _____ Signature of Operator or Agent: _____ Title: _____

NICKELTOWN LEASES:

Bob Edwards # 2:

Oil and Gas Lease dated March 1, 1978, from Robert E. Edwards and Alberts M. Edwards, Lessors to John Haas and H. T. Laidlaw, Lessees, recorded in book 47, page 409 in the office of the Register of Deeds, Woodson County, Kansas

Northeast Quarter (NE4) of Section Three (3), Township Twenty Four (24), Range Fourteen (14) East, Woodson County, Kansas.

Ehrhardt:

Oil and Gas Lease dated August 29, 1947, from Matilda Ehrhardt, et vir, Lessors to C.C. Greene, Lessee, recorded in book 13, page 216, in the office of the Register of Deeds, Woodson County, Kansas

Ehrhardt "A": The South Half of the Southeast Quarter (S2 SE4) of Section Thirty Three (33), Township Twenty Three (23), Range Fourteen (14) East of the Sixth Principal Meridian, Woodson County, Kansas.

Ehrhardt "B": The South Half of the Southwest Quarter (S2 SW4) of Section Thirty Three (33), Township Twenty Three (23), Range Fourteen (14) East of the Sixth Principal Meridian, Woodson County, Kansas.

Ryser A:

Oil and Gas Lease dated October 13, 1947, from Fred J. Ryser, Lessor to C.C. Greene, Lessee, recorded in book 20, page 204 in the office of the Register of Deeds, Woodson County, Kansas

The North Half of the Southeast Quarter (N2 SE4) of Section Thirty Three (33), Township Twenty Three (23), Range Fourteen (14) East of the Sixth Principal Meridian, Woodson County, Kansas.

Ryser B:

Oil and Gas Lease dated October 13, 1947, from Fred J. Ryser, Lessor to C.C. Greene, Lessee, recorded in book 20, page 202 in the office of the Register of Deeds, Woodson County, Kansas

The West Half of the Southwest Quarter (W2 SW4) of Section Thirty Four (34), Township Twenty Three (23), Range Fourteen (14) East of the Sixth Principal Meridian, Woodson County, Kansas.

For State/County KS, WOODSON

802822 Ryser B County: WOODSON, KS

Operator: (OP129) Haas Petroleum LLC

Legal Desc: Sec 34 W2SW, T23S, R14E

Owner#	Owner's Name	Type	Susp	Ext Sus	Revenue(NRI)	Billing(WI)
14165	Mormeg LLC Check Payable to: Mormeg LLC PO BOX 8396 PRAIRIE VILLAGE, KS 66208	W	PAY		0.79296880	0.00000000
44526	Linda Spalding Check Payable to: Linda Spalding 447 Ontario St Toronto Ontario M5A-2V9 Canada	O	PAY		0.01822910	
44527	Jacob J L Dickinson Check Payable to: Jacob J L Dickinson 2850 Eucalyptus Ave Long Beach, CA 90806	O	PAY		0.00607640	
44528	Sara Dickinson Check Payable to: Sara Dickinson Corso Firenze 41/9 Genova, GE 16136 Italy,	O	PAY		0.00607640	
44529	Ann Dickinson Check Payable to: Ann Dickinson 1032 La Cuesta Rd Hillsborough, CA 94010	O	PAY		0.00607640	
44530	Marchelle L Birk and Check Payable to: Marchelle L Birk and Thomas N Birk JT 408 N 5th St Burlington, KS 66839	R	PAY		0.06229850	
44531	Mickey Greene Check Payable to: Mickey Greene 4632 S 102nd E Ave Tulsa, OK 74146	O	PAY		0.01519096	
44532	Sharon England Check Payable to: Sharon England 2745 S 132nd E Ave Tulsa, OK 74134	O	PAY		0.01519097	
44533	Greg Greene Check Payable to: Greg Greene 4327 S 198th E Ave Broken Arrow, OK 74014	O	PAY		0.01519097	
44534	Jimmie F Miller Check Payable to: Jimmie F Miller 4206 Clear Fork Dr Corpus Christi, TX 78410	R	PAY		0.03114925	
50422	Rory Roy Crumrine Check Payable to: Rory Roy Crumrine 1028 US Hwy 385 South Crane, TX 79731	R	PAY		0.03114925	

Coffeyville Resources Ref & Mktg, LLC
Division Of Interest - Division Order Listing

For State/County KS, WOODSON

802822 Ryser B County: WOODSON, KS (continued)

Operator: (OP129) Haas Petroleum LLC

Owner#	Owner's Name	Type	Susp	Ext Sus	Revenue(NRI)	Billing(WI)
207510	GARY ROSING Check Payable to: GARY ROSING 18733 KRISTI WAY LAKE OSWEGO, OR 97035	R	PAY		0.00013433	
207511	DAVID ROSING Check Payable to: DAVID ROSING 936 GEER RD TURLOCK, CA 95380	R	L21		0.00013434	
207512	DEBBIE CALLAWAY Check Payable to: DEBBIE CALLAWAY 17170 MT ELIZABETH DR SONORA, CA 95370	R	PAY		0.00013433	
TOTAL					1.00000000	0.00000000

KANSAS CORPORATION COMMISSION
OIL & GAS CONSERVATION DIVISION

Form T-1
July 2014

Form must be Typed
Form must be Signed
All blanks must be Filled

**REQUEST FOR CHANGE OF OPERATOR
TRANSFER OF INJECTION OR SURFACE PIT PERMIT**

Form KSONA-1, Certification of Compliance with the Kansas Surface Owner Notification Act,
MUST be submitted with this form.

Check Applicable Boxes:

- ☒ Oil Lease: No. of Oil Wells 2 **
- ☐ Gas Lease: No. of Gas Wells _____ **
- ☐ Gas Gathering System: _____
- ☐ Saltwater Disposal Well - Permit No.: _____
- Spot Location: _____ feet from ☐ N / ☐ S Line
_____ feet from ☐ E / ☐ W Line
- ☐ Enhanced Recovery Project Permit No.: _____
- Entire Project: ☐ Yes ☐ No
- Number of Injection Wells _____ **

Field Name: _____

**** Side Two Must Be Completed.**

Effective Date of Transfer: _____

KS Dept of Revenue Lease No.: 101142

Lease Name: Ryser C

_____ Sec. 33 Twp. 23 R. 14 ☒ E ☐ W

Legal Description of Lease: S2 NE4

County: Woodson

Production Zone(s): Mississippi Lime

Injection Zone(s): _____

Surface Pit Permit No.: _____
(API No. if Drill Pit, WO or Haul)

_____ feet from ☐ N / ☐ S Line of Section

_____ feet from ☐ E / ☐ W Line of Section

Type of Pit: ☐ Emergency ☐ Burn ☐ Settling

☐ Haul-Off ☐ Workover ☐ Drilling

Past Operator's License No. 33640

Contact Person: EXPIRED LICENSE

Past Operator's Name & Address: Haas Petroleum, LLC

Phone: _____

P.O. Box 8396, Prairie Village, KS 66208

Date: _____

Title: Operator

Signature: _____

New Operator's License No. 35564

Contact Person: Owens Oil Company, LLC

New Operator's Name & Address: Owens Oil Company, LLC

Phone: 620-496-6804

1274 202nd Road

Oil / Gas Purchaser: _____

Yates Center, KS 66783-5411

Date: _____

Title: Operator

Signature: _____

Acknowledgment of Transfer: The above request for transfer of injection authorization, surface pit permit # _____ has been noted, approved and duly recorded in the records of the Kansas Corporation Commission. This acknowledgment of transfer pertains to Kansas Corporation Commission records only and does not convey any ownership interest in the above injection well(s) or pit permit.

_____ is acknowledged as
the new operator and may continue to inject fluids as authorized by
Permit No.: _____ . Recommended action: _____

Date: _____

Authorized Signature

_____ is acknowledged as
the new operator of the above named lease containing the surface pit
permitted by No.: _____ .

Date: _____

Authorized Signature

DISTRICT _____ EPR _____ PRODUCTION _____ UIC _____

Mail to: Past Operator _____ New Operator _____ District _____

* Lease Name: Ryser C * Location: S2 NE4

A separate sheet may be attached if necessary

* When transferring a unit which consists of more than one lease please file a separate side two for each lease. If a lease covers more than one section please indicate which section each well is located.

KANSAS CORPORATION COMMISSION
OIL & GAS CONSERVATION DIVISION

Form KSONA-1
July 2021

Form Must Be Typed
Form must be Signed
All blanks must be Filled

**CERTIFICATION OF COMPLIANCE WITH THE
KANSAS SURFACE OWNER NOTIFICATION ACT**

This form must be submitted with all Forms C-1 (Notice of Intent to Drill); CB-1 (Cathodic Protection Borehole Intent); T-1 (Request for Change of Operator Transfer of Injection or Surface Pit Permit); and CP-1 (Well Plugging Application). Any such form submitted without an accompanying Form KSONA-1 will be returned.

Select the corresponding form being filed: ☐ C-1 (Intent) ☐ CB-1 (Cathodic Protection Borehole Intent) ☒ T-1 (Transfer) ☐ CP-1 (Plugging Application)

OPERATOR: License # 35564
Name: Owens Oil Company, LLC
Address 1: 1274 202nd Road
Address 2: _____
City: Yates Center State: KS Zip: 66783 + _____
Contact Person: _____
Phone: (620) 496-6804 Fax: (_____) _____
Email Address: owenspetro@gmail.com

Well Location:
_____ Sec. 33 Twp. 23 S. R. 14 ☒ East ☐ West
County: Woodson
Lease Name: Ryser C Well #: _____

If filing a Form T-1 for multiple wells on a lease, enter the legal description of the lease below:

S2 NE4

Surface Owner Information:

Name: SEE ATTACHED
Address 1: _____
Address 2: _____
City: _____ State: _____ Zip: _____ + _____

When filing a Form T-1 involving multiple surface owners, attach an additional sheet listing all of the information to the left for each surface owner. Surface owner information can be found in the records of the register of deeds for the county, and in the real estate property tax records of the county treasurer.

If this form is being submitted with a Form C-1 (Intent) or CB-1 (Cathodic Protection Borehole Intent), you must supply the surface owners and the KCC with a plat showing the predicted locations of lease roads, tank batteries, pipelines, and electrical lines. The locations shown on the plat are preliminary non-binding estimates. The locations may be entered on the Form C-1 plat, Form CB-1 plat, or a separate plat may be submitted.

Select one of the following:

- ☒ I certify that, pursuant to the Kansas Surface Owner Notice Act (see Chapter 55 of the Kansas Statutes Annotated), I have provided the following to the surface owner(s) of the land upon which the subject well is or will be located: 1) a copy of the Form C-1, Form CB-1, Form T-1, or Form CP-1 that I am filing in connection with this form; 2) if the form being filed is a Form C-1 or Form CB-1, the plat(s) required by this form; and 3) my operator name, address, phone number, fax, and email address.
- ☐ I have not provided this information to the surface owner(s). I acknowledge that, because I have not provided this information, the KCC will be required to send this information to the surface owner(s). To mitigate the additional cost of the KCC performing this task, I acknowledge that I must provide the name and address of the surface owner by filling out the top section of this form and that I am being charged a \$30.00 handling fee, payable to the KCC, which is enclosed with this form.

If choosing the second option, submit payment of the \$30.00 handling fee with this form. If the fee is not received with this form, the KSONA-1 form and the associated Form C-1, Form CB-1, Form T-1, or Form CP-1 will be returned.

I hereby certify that the statements made herein are true and correct to the best of my knowledge and belief.

Date: _____ Signature of Operator or Agent: _____ Title: _____

Ryser C:

Oil and Gas Lease dated September 2, 1947, from Fred J. riser, Lessor to C.C. Greene, Lessee, recorded in book 20, page 213 in the office of the Register of Deeds, Woodson County, Kansas

The South Half of the Northeast Quarter (S2 NE4) of Section Thirty Three (33), Township Twenty Three (23), Range Fourteen (14) East of the Sixth Principal Meridian, Woodson County, Kansas.

Watts:

Oil and Gas lease dated May 27, 1980, from Gale E. Watts and Mary Ann Watts, Lessors to Rantoul Energy Corporation, Lessee, recorded in book 50, page 369 in the office of the Register of Deeds, Woodson County, Kansas

The East Half of the Southeast Quarter (E2 SE4) of Section Thirty Four (34), Township Twenty Three (23), Range Fourteen (14) East, Woodson County, Kansas.

Westlake:

Oil and Gas Lease dated September 24, 1947 from C.E. Westlake, Lessor to C.C. Greene, Lessee, recorded in book 21, page 24 in the office of the register of Deeds, Woodson County, Kansas

The West Half of the Southeast Quarter (W2 SE4) and the East Half of the Southwest Quarter (E2 SW4) of Section Thirty Four (34), Township Twenty Three (23), Range Fourteen (14) East of the Sixth Principal Meridian, Woodson County, Kansas.

Coffeyville Resources Ref & Mktg, LLC
Division Of Interest - Division Order Listing

For State/County KS, WOODSON

802823 Ryser C County: WOODSON, KS

Operator: (OP129) Haas Petroleum LLC

Legal Desc: Sec 33 SENE, T23S, R14E

Owner#	Owner's Name	Type	Susp	Ext Sus	Revenue(NRI)	Billing(WI)
14165	Mormeg LLC Check Payable to: Mormeg LLC PO BOX 8396 PRAIRIE VILLAGE, KS 66208	W	PAY		0.82031250	0.00000000
44530	Marchelle L Birk and Check Payable to: Marchelle L Birk and Thomas N Birk JT 408 N 5th St Burlington, KS 66839	R	PAY		0.06250000	
44531	Mickey Greene Check Payable to: Mickey Greene 4632 S 102nd E Ave Tulsa, OK 74146	O	PAY		0.01822917	
44532	Sharon England Check Payable to: Sharon England 2745 S 132nd E Ave Tulsa, OK 74134	O	PAY		0.01822917	
44533	Greg Greene Check Payable to: Greg Greene 4327 S 198th E Ave Broken Arrow, OK 74014	O	PAY		0.01822916	
44534	Jimmie F Miller Check Payable to: Jimmie F Miller 4206 Clear Fork Dr Corpus Christi, TX 78410	R	PAY		0.03125000	
50422	Rory Roy Crumrine Check Payable to: Rory Roy Crumrine 1028 US Hwy 385 South Crane, TX 79731	R	PAY		0.03125000	
TOTAL					1.00000000	0.00000000

KANSAS CORPORATION COMMISSION
OIL & GAS CONSERVATION DIVISION

Form T-1
July 2014

Form must be Typed
Form must be Signed
All blanks must be Filled

**REQUEST FOR CHANGE OF OPERATOR
TRANSFER OF INJECTION OR SURFACE PIT PERMIT**

Form KSONA-1, Certification of Compliance with the Kansas Surface Owner Notification Act,
MUST be submitted with this form.

Check Applicable Boxes:

- ☒ Oil Lease: No. of Oil Wells 15 **
- ☐ Gas Lease: No. of Gas Wells _____ **
- ☐ Gas Gathering System: _____
- ☒ Saltwater Disposal Well - Permit No.: D28730
- Spot Location: 4821 feet from ☒ N / ☐ S Line
- 3020 feet from ☒ E / ☐ W Line
- ☒ Enhanced Recovery Project Permit No.: E30185
- Entire Project: ☒ Yes ☐ No
- Number of Injection Wells 2 **

Field Name: Iola

**** Side Two Must Be Completed.**

Effective Date of Transfer: _____

KS Dept of Revenue Lease No.: 137569

Lease Name: Trester

Sec. 8 Twp. 24 R. 19 ☒ E ☐ W

Legal Description of Lease: NE4 NW4, SE4 NW4 of Sec 8

Twp 24, Range 19 E

County: Allen

Production Zone(s): Tucker

Injection Zone(s): Mississippi

Surface Pit Permit No.: _____
(API No. if Drill Pit, WO or Haul)

_____ feet from ☐ N / ☐ S Line of Section

_____ feet from ☐ E / ☐ W Line of Section

Type of Pit: ☐ Emergency ☐ Burn ☐ Settling ☐ Haul-Off ☐ Workover ☐ Drilling

Past Operator's License No. 34983

Contact Person: John Haas

Past Operator's Name & Address: Champ Petroleum, LLC
18051 Dearborn Dr, Stilwell, KS 66085

Phone: 913-207-0257

Date: 1/12/2023

Title: Operator

Signature: _____

New Operator's License No. 6251

Contact Person: Terry Ballou

New Operator's Name & Address: Ballou, Terry Jr dba

Phone: 913-245-1171

Ballou Oil Well Service, P.O. Box 352

Oil / Gas Purchaser: Coffeyville Resources

Osawatomie, KS 66064

Date: 1/12/2023

Title: Operator

Signature: _____

Acknowledgment of Transfer: The above request for transfer of injection authorization, surface pit permit # _____ has been noted, approved and duly recorded in the records of the Kansas Corporation Commission. This acknowledgment of transfer pertains to Kansas Corporation Commission records only and does not convey any ownership interest in the above injection well(s) or pit permit.

_____ is acknowledged as
the new operator and may continue to inject fluids as authorized by
Permit No.: _____. Recommended action: _____

Date: _____

Authorized Signature

_____ is acknowledged as
the new operator of the above named lease containing the surface pit
permitted by No.: _____.

Date: _____

Authorized Signature

DISTRICT _____ EPR _____ PRODUCTION _____ UIC _____

Mail to: Past Operator _____ New Operator _____ District _____

Must Be Filed For All WellsKDOR Lease No.: **137569*** Lease Name: **TRESTER*** Location: **08-24S-19E**

Well No.	API No. (YR DRLD/PRE '67)	Footage from Section Line (i.e. FSL = Feet from South Line)		Type of Well (Oil/Gas/INJ/WSW)	Well Status (PROD/TA'D/Abandoned)
14	15-001-04037-00-00	4533 FSL <small>Circle:</small> FSL/FNL	3733 FEL <small>Circle:</small> FEL/FWL	OIL	PR
15	15-001-04038-00-00	5126 FSL FSL/FNL	2770 FEL FEL/FWL	EOR	IN
1	15-001-29366-00-00	5001 FSL FSL/FNL	3336 FEL FEL/FWL	OIL	PR
2	15-001-29399-00-00	4821 FSL FSL/FNL	3020 FEL FEL/FWL	SWD	AI
3	15-001-29485-00-00	4873 FSL FSL/FNL	3011 FEL FEL/FWL	OIL	PR
5B	15-001-29497-00-01	5154 FSL FSL/FNL	3740 FEL FEL/FWL	EOR	AI
6	15-001-29619-00-00	4837 FSL FSL/FNL	3746 FEL FEL/FWL	OIL	PR
8	15-001-29661-00-00	2805 FSL FSL/FNL	1485 FWL FEL/FWL	OIL	PR
10	15-001-29722-00-00	4117 FSL FSL/FNL	3415 FEL FEL/FWL	OIL	PR
9C	15-001-29917-00-02	4787 FSL FSL/FNL	2784 FEL FEL/FWL	OIL	PR
11	15-001-29918-00-00	4394 FSL FSL/FNL	2803 FEL FEL/FWL	OIL	PR
12	15-001-30400-00-00	4111 FSL FSL/FNL	3739 FEL FEL/FWL	OIL	PR
13	15-001-30765-00-00	4141 FSL FSL/FNL	3102 FEL FEL/FWL	OIL	PR
1-HP	15-001-31075-00-00	5164 FSL FSL/FNL	3393 FEL FEL/FWL	OIL	PR
2-HP	15-001-31084-00-00	5138 FSL FSL/FNL	2868 FEL FEL/FWL	OIL	PR
3-HP	15-001-31089-00-00	4822 FSL FSL/FNL	3382 FEL FEL/FWL	OIL	PR
4-HP	15-001-31090-00-00	4477 FSL FSL/FNL	3405 FEL FEL/FWL	OIL	PR
5-HP	15-001-31091-00-00	4458 FSL FSL/FNL	3103 FEL FEL/FWL	OIL	PR
		FSL/FNL	FEL/FWL		
		FSL/FNL	FEL/FWL		
		FSL/FNL	FEL/FWL		
		FSL/FNL	FEL/FWL		
		FSL/FNL	FEL/FWL		
		FSL/FNL	FEL/FWL		

A separate sheet may be attached if necessary.

* When transferring a unit which consists of more than one lease please file a separate side two for each lease. If a lease covers more than one section please indicate which section each well is located.

KANSAS CORPORATION COMMISSION
OIL & GAS CONSERVATION DIVISION

**CERTIFICATION OF COMPLIANCE WITH THE
KANSAS SURFACE OWNER NOTIFICATION ACT**

Form KSONA-1
July 2021
Form Must Be Typed
Form must be Signed
All blanks must be Filled

This form must be submitted with all Forms C-1 (Notice of Intent to Drill); CB-1 (Cathodic Protection Borehole Intent); T-1 (Request for Change of Operator Transfer of Injection or Surface Pit Permit); and CP-1 (Well Plugging Application). Any such form submitted without an accompanying Form KSONA-1 will be returned.

Select the corresponding form being filed: ☐ C-1 (Intent) ☐ CB-1 (Cathodic Protection Borehole Intent) ☒ T-1 (Transfer) ☐ CP-1 (Plugging Application)

OPERATOR: License # 34983
Name: Champ Petroleum, LLC
Address 1: 18051 Dearborn Drive
Address 2: _____
City: Stilwell State: KS Zip: 66085 + _____
Contact Person: John Haas
Phone: (913) 207-0257 Fax: (_____) _____
Email Address: champ.petro09@gmail.com

Well Location:
_____ Sec. 8 Twp. 24 S. R. 19 ☒ East ☐ West
County: Allen
Lease Name: Trester Well #: _____

If filing a Form T-1 for multiple wells on a lease, enter the legal description of the lease below:

**NE4 NW4, SE4 NW4 of Section 8, Township 24,
Range 19E Allen County, Kansas**

Surface Owner Information:

Name: Stewart Trester
Address 1: 2301 South Dakota
Address 2: _____
City: Iola State: KS Zip: 66749 + _____

When filing a Form T-1 involving multiple surface owners, attach an additional sheet listing all of the information to the left for each surface owner. Surface owner information can be found in the records of the register of deeds for the county, and in the real estate property tax records of the county treasurer.

If this form is being submitted with a Form C-1 (Intent) or CB-1 (Cathodic Protection Borehole Intent), you must supply the surface owners and the KCC with a plat showing the predicted locations of lease roads, tank batteries, pipelines, and electrical lines. The locations shown on the plat are preliminary non-binding estimates. The locations may be entered on the Form C-1 plat, Form CB-1 plat, or a separate plat may be submitted.

Select one of the following:

☒ I certify that, pursuant to the Kansas Surface Owner Notice Act (see Chapter 55 of the Kansas Statutes Annotated), I have provided the following to the surface owner(s) of the land upon which the subject well is or will be located: 1) a copy of the Form C-1, Form CB-1, Form T-1, or Form CP-1 that I am filing in connection with this form; 2) if the form being filed is a Form C-1 or Form CB-1, the plat(s) required by this form; and 3) my operator name, address, phone number, fax, and email address.

☐ I have not provided this information to the surface owner(s). I acknowledge that, because I have not provided this information, the KCC will be required to send this information to the surface owner(s). To mitigate the additional cost of the KCC performing this task, I acknowledge that I must provide the name and address of the surface owner by filling out the top section of this form and that I am being charged a \$30.00 handling fee, payable to the KCC, which is enclosed with this form.

If choosing the second option, submit payment of the \$30.00 handling fee with this form. If the fee is not received with this form, the KSONA-1 form and the associated Form C-1, Form CB-1, Form T-1, or Form CP-1 will be returned.

I hereby certify that the statements made herein are true and correct to the best of my knowledge and belief.

Date: 1/12/2023 Signature of Operator or Agent: _____ Title: Operator

EXHIBIT 'A'

The following described oil and gas Leases:

TRESTER LEASE: Oil and gas lease dated December 27, 2005, from John W. Trester and/or Millie Trester, Trustees, or their successors in trust, under the John W. and Millie Trester Living Trust, dated April 20, 1995, lessor, to Rickerson Oil, Lessee, recorded in Book A 70, Page 280 in the office of the Register of Deeds of Allen County, Kansas, covering:

The Northeast Quarter of the Northwest Quarter (NE/4 NW/4) and a strip 2 rods wide across the entire North end of the Southeast Quarter of the Northwest Quarter (SE/4 NW/4) in Section Eight (8), Township Twenty-four (24) South, Range Nineteen (19) East of the Sixth Principal Meridian; LESS starting at the Northwest corner of the Northeast Quarter of the Northwest Quarter thence 416 feet East, thence South 520 feet, thence West 416 feet, thence North 520 feet to the point of beginning, all in Section Eight (8), Township Twenty-four (24) South, Range Nineteen (19) East, Allen County, Kansas;

MEIWES LEASE: Oil and gas lease dated January 30, 2008, from Paul J. Meiwes and Becky J. Meiwes, husband and wife, lessor, to James L. Rickerson, a single man, lessee, recorded as document number 2008-0255 in the office of the Register of Deeds of Allen County, Kansas covering:

The Northwest Quarter of the Northeast Quarter (NW/4 NE/4) in Section Eight (8), Township Twenty-four (24) South, Range Nineteen (19) East, Allen County, Kansas.

KANSAS CORPORATION COMMISSION
OIL & GAS CONSERVATION DIVISION

Form T-1

July 2014

Form must be Typed
Form must be Signed
All blanks must be Filled

**REQUEST FOR CHANGE OF OPERATOR
TRANSFER OF INJECTION OR SURFACE PIT PERMIT**

Form KSONA-1, Certification of Compliance with the Kansas Surface Owner Notification Act,
MUST be submitted with this form.

Check Applicable Boxes:

- ☒ Oil Lease: No. of Oil Wells 1 **
- ☐ Gas Lease: No. of Gas Wells _____ **
- ☐ Gas Gathering System: _____
- ☐ Saltwater Disposal Well - Permit No.: _____
- Spot Location: _____ feet from ☐ N / ☐ S Line
_____ feet from ☐ E / ☐ W Line
- ☐ Enhanced Recovery Project Permit No.: _____
- Entire Project: ☐ Yes ☐ No
- Number of Injection Wells _____ **

Field Name: _____

**** Side Two Must Be Completed.**

Effective Date of Transfer: _____

KS Dept of Revenue Lease No.: 121121

Lease Name: Watts

_____ Sec. 34 Twp. 23 R. 14 ☒ E ☐ W

Legal Description of Lease: E2 SE4 of Sec 34-23-14

County: Woodson

Production Zone(s): Mississippi

Injection Zone(s): Mississippi

Surface Pit Permit No.: _____
(API No. if Drill Pit, WO or Haul)

Type of Pit: ☐ Emergency ☐ Burn ☐ Settling

☐ Haul-Off ☐ Workover ☐ Drilling

Past Operator's License No. 33640

Contact Person: EXPIRED LICENSE

Past Operator's Name & Address: Haas Petroleum, LLC

Phone: _____

P.O. Box 8396, Prairie Village, KS 66208

Date: _____

Title: Operator

Signature: _____

New Operator's License No. 35564

Contact Person: Owens Oil Company, LLC

New Operator's Name & Address: Owens Oil Company, LLC

Phone: 620-496-6804

1274 202nd Road

Oil / Gas Purchaser: _____

Yates Center, KS 66783-5411

Date: _____

Title: Operator

Signature: _____

Acknowledgment of Transfer: The above request for transfer of injection authorization, surface pit permit # _____ has been noted, approved and duly recorded in the records of the Kansas Corporation Commission. This acknowledgment of transfer pertains to Kansas Corporation Commission records only and does not convey any ownership interest in the above injection well(s) or pit permit.

_____ is acknowledged as
the new operator and may continue to inject fluids as authorized by
Permit No.: _____ . Recommended action: _____

Date: _____

Authorized Signature

_____ is acknowledged as
the new operator of the above named lease containing the surface pit
permitted by No.: _____ .

Date: _____

Authorized Signature

DISTRICT _____ EPR _____ PRODUCTION _____ UIC _____
Mail to: Past Operator _____ New Operator _____ District _____

* Lease Name: Watts

* Location: E2 SE4 of Sec 34-23-14

A separate sheet may be attached if necessary

* When transferring a unit which consists of more than one lease please file a separate side two for each lease. If a lease covers more than one section please indicate which section each well is located.

Ryser C:

Oil and Gas Lease dated September 2, 1947, from Fred J. riser, Lessor to C.C. Greene, Lessee, recorded in book 20, page 213 in the office of the Register of Deeds, Woodson County, Kansas

The South Half of the Northeast Quarter (S2 NE4) of Section Thirty Three (33), Township Twenty Three (23), Range Fourteen (14) East of the Sixth Principal Meridian, Woodson County, Kansas.

Watts:

Oil and Gas lease dated May 27, 1980, from Gale E. Watts and Mary Ann Watts, Lessors to Rantoul Energy Corporation, Lessee, recorded in book 50, page 369 in the office of the Register of Deeds, Woodson County, Kansas

The East Half of the Southeast Quarter (E2 SE4) of Section Thirty Four (34), Township Twenty Three (23), Range Fourteen (14) East, Woodson County, Kansas.

Westlake:

Oil and Gas Lease dated September 24, 1947 from C.E. Westlake, Lessor to C.C. Greene, Lessee, recorded in book 21, page 24 in the office of the register of Deeds, Woodson County, Kansas

The West Half of the Southeast Quarter (W2 SE4) and the East Half of the Southwest Quarter (E2 SW4) of Section Thirty Four (34), Township Twenty Three (23), Range Fourteen (14) East of the Sixth Principal Meridian, Woodson County, Kansas.

KANSAS CORPORATION COMMISSION
OIL & GAS CONSERVATION DIVISION

**CERTIFICATION OF COMPLIANCE WITH THE
KANSAS SURFACE OWNER NOTIFICATION ACT**

Form KSONA-1
July 2021

Form Must Be Typed
Form must be Signed
All blanks must be Filled

This form must be submitted with all Forms C-1 (Notice of Intent to Drill); CB-1 (Cathodic Protection Borehole Intent); T-1 (Request for Change of Operator Transfer of Injection or Surface Pit Permit); and CP-1 (Well Plugging Application). Any such form submitted without an accompanying Form KSONA-1 will be returned.

Select the corresponding form being filed: ☐ C-1 (Intent) ☐ CB-1 (Cathodic Protection Borehole Intent) ☒ T-1 (Transfer) ☐ CP-1 (Plugging Application)

OPERATOR: License # 35564
Name: Owens Oil Company, LLC
Address 1: 1274 202nd Road
Address 2: _____
City: Yates Center State: KS Zip: 66783 + _____
Contact Person: _____
Phone: (620) 496-6804 Fax: (_____) _____
Email Address: owenspetro@gmail.com

Well Location:
_____ Sec. 34 Twp. 23 S. R. 14 ☒ East ☐ West
County: Woodson
Lease Name: Watts Well #: _____

If filing a Form T-1 for multiple wells on a lease, enter the legal description of the lease below:

E2 SE4

Surface Owner Information:

Name: Gale Watts
Address 1: c/o Patricia Beyer
Address 2: 759 Covey Run
City: Burlington State: KS Zip: 66839 + _____

When filing a Form T-1 involving multiple surface owners, attach an additional sheet listing all of the information to the left for each surface owner. Surface owner information can be found in the records of the register of deeds for the county, and in the real estate property tax records of the county treasurer.

If this form is being submitted with a Form C-1 (Intent) or CB-1 (Cathodic Protection Borehole Intent), you must supply the surface owners and the KCC with a plat showing the predicted locations of lease roads, tank batteries, pipelines, and electrical lines. The locations shown on the plat are preliminary non-binding estimates. The locations may be entered on the Form C-1 plat, Form CB-1 plat, or a separate plat may be submitted.

Select one of the following:

☒ I certify that, pursuant to the Kansas Surface Owner Notice Act (see Chapter 55 of the Kansas Statutes Annotated), I have provided the following to the surface owner(s) of the land upon which the subject well is or will be located: 1) a copy of the Form C-1, Form CB-1, Form T-1, or Form CP-1 that I am filing in connection with this form; 2) if the form being filed is a Form C-1 or Form CB-1, the plat(s) required by this form; and 3) my operator name, address, phone number, fax, and email address.

☐ I have not provided this information to the surface owner(s). I acknowledge that, because I have not provided this information, the KCC will be required to send this information to the surface owner(s). To mitigate the additional cost of the KCC performing this task, I acknowledge that I must provide the name and address of the surface owner by filling out the top section of this form and that I am being charged a \$30.00 handling fee, payable to the KCC, which is enclosed with this form.

If choosing the second option, submit payment of the \$30.00 handling fee with this form. If the fee is not received with this form, the KSONA-1 form and the associated Form C-1, Form CB-1, Form T-1, or Form CP-1 will be returned.

I hereby certify that the statements made herein are true and correct to the best of my knowledge and belief.

Date: _____ Signature of Operator or Agent: _____ Title: _____

For State/County KS, WOODSON

802824 Watts County: WOODSON, KS

Operator: (OP129) Haas Petroleum LLC

Legal Desc: Sec 34 SESE, T23S, R14E

Owner#	Owner's Name	Type	Susp	Ext Sus	Revenue(NRI)	Billing(WI)
14165	Mormeg LLC Check Payable to: Mormeg LLC PO BOX 8396 PRAIRIE VILLAGE, KS 66208	W	PAY		0.87500000	0.00000000
63979	Gale E Watts Check Payable to: Gale E Watts C/o Patricia Beyer 759 Covey Run Burlington, KS 66839	R	PAY		0.12500000	
TOTAL					1.00000000	0.00000000

KANSAS CORPORATION COMMISSION
OIL & GAS CONSERVATION DIVISION

Form T-1
July 2014

Form must be Typed
Form must be Signed
All blanks must be Filled

**REQUEST FOR CHANGE OF OPERATOR
TRANSFER OF INJECTION OR SURFACE PIT PERMIT**

Form KSONA-1, Certification of Compliance with the Kansas Surface Owner Notification Act,
MUST be submitted with this form.

Check Applicable Boxes:

- ☒ Oil Lease: No. of Oil Wells 5 **
- ☐ Gas Lease: No. of Gas Wells _____ **
- ☐ Gas Gathering System: _____
- ☐ Saltwater Disposal Well - Permit No.: _____
- Spot Location: _____ feet from ☐ N / ☐ S Line
_____ feet from ☐ E / ☐ W Line
- ☒ Enhanced Recovery Project Permit No.: E06143
- Entire Project: ☒ Yes ☐ No
- Number of Injection Wells 1 **

Effective Date of Transfer: _____

KS Dept of Revenue Lease No.: 101143

Lease Name: Westlake

_____ Sec. 34 Twp. 23 R. 14 ☒ E ☐ W

Legal Description of Lease: W2 SE4 & E2 SW4

County: Woodson

Production Zone(s): Mississippi

Injection Zone(s): Mississippi

Field Name: Winterschied

**** Side Two Must Be Completed.**

Surface Pit Permit No.: _____
(API No. if Drill Pit, WO or Haul)

_____ feet from ☐ N / ☐ S Line of Section

_____ feet from ☐ E / ☐ W Line of Section

Type of Pit: ☐ Emergency ☐ Burn ☐ Settling ☐ Haul-Off ☐ Workover ☐ Drilling

Past Operator's License No. 33640

Contact Person: EXPIRED LICENSE

Past Operator's Name & Address: Haas Petroleum, LLC

Phone: _____

P.O. Box 8396, Prairie Village, KS 66208

Date: _____

Title: Operator

Signature: _____

New Operator's License No. 35564

Contact Person: Owens Oil Company, LLC

New Operator's Name & Address: Owens Oil Company, LLC

Phone: 620-496-6804

1274 202nd Road

Oil / Gas Purchaser: _____

Yates Center, KS 66783-5411

Date: _____

Title: Operator

Signature: _____

Acknowledgment of Transfer: The above request for transfer of injection authorization, surface pit permit # _____ has been noted, approved and duly recorded in the records of the Kansas Corporation Commission. This acknowledgment of transfer pertains to Kansas Corporation Commission records only and does not convey any ownership interest in the above injection well(s) or pit permit.

_____ is acknowledged as
the new operator and may continue to inject fluids as authorized by
Permit No.: _____ . Recommended action: _____

Date: _____

Authorized Signature

_____ is acknowledged as
the new operator of the above named lease containing the surface pit
permitted by No.: _____ .

Date: _____

Authorized Signature

DISTRICT _____ EPR _____ PRODUCTION _____ UIC _____
Mail to: Past Operator _____ New Operator _____ District _____

Must Be Filed For All Wells

KDOR Lease No.: 101143* Lease Name: Westlake* Location: W2 SE4 & E2 SW4

Well No.	API No. (YR DRLD/PRE '67)	Footage from Section Line (i.e. FSL = Feet from South Line)		Type of Well (Oil/Gas/INJ/WSW)	Well Status (PROD/TA'D/Abandoned)
<u>18 H</u>	<u>15-207-24319</u>	<u>2010</u> <small>Circle FSL/FNL</small>	<u>3382</u> <small>Circle FEL/FWL</small>	<u>EOR</u>	<u>IN</u>
<u>1</u>	<u>15-207-00622</u>	<u>2457</u> <small>FSL/FNL</small>	<u>3792</u> <small>FEL/FWL</small>	<u>OIL</u>	<u>PR</u>
<u>16 H</u>	<u>15-207-19722</u>	<u>1642</u> <small>FSL/FNL</small>	<u>2286</u> <small>FEL/FWL</small>	<u>OIL</u>	<u>PR</u>
<u>17 H</u>	<u>15-207-19723</u>	<u>376</u> <small>FSL/FNL</small>	<u>1738</u> <small>FEL/FWL</small>	<u>OIL</u>	<u>IN</u>
<u>3</u>	<u>15-207-00620</u>	<u>2450</u> <small>FSL/FNL</small>	<u>3193</u> <small>FEL/FWL</small>	<u>OIL</u>	<u>PR</u>
<u>7</u>	<u>15-207-20454</u>	<u>1567</u> <small>FSL/FNL</small>	<u>3658</u> <small>FEL/FWL</small>	<u>OIL</u>	<u>PR</u>
		<small>FSL/FNL</small>	<small>FEL/FWL</small>		
		<small>FSL/FNL</small>	<small>FEL/FWL</small>		
		<small>FSL/FNL</small>	<small>FEL/FWL</small>		
		<small>FSL/FNL</small>	<small>FEL/FWL</small>		
		<small>FSL/FNL</small>	<small>FEL/FWL</small>		
		<small>FSL/FNL</small>	<small>FEL/FWL</small>		
		<small>FSL/FNL</small>	<small>FEL/FWL</small>		
		<small>FSL/FNL</small>	<small>FEL/FWL</small>		
		<small>FSL/FNL</small>	<small>FEL/FWL</small>		
		<small>FSL/FNL</small>	<small>FEL/FWL</small>		
		<small>FSL/FNL</small>	<small>FEL/FWL</small>		
		<small>FSL/FNL</small>	<small>FEL/FWL</small>		
		<small>FSL/FNL</small>	<small>FEL/FWL</small>		
		<small>FSL/FNL</small>	<small>FEL/FWL</small>		
		<small>FSL/FNL</small>	<small>FEL/FWL</small>		
		<small>FSL/FNL</small>	<small>FEL/FWL</small>		
		<small>FSL/FNL</small>	<small>FEL/FWL</small>		
		<small>FSL/FNL</small>	<small>FEL/FWL</small>		
		<small>FSL/FNL</small>	<small>FEL/FWL</small>		

A separate sheet may be attached if necessary

* When transferring a unit which consists of more than one lease please file a separate side two for each lease. If a lease covers more than one section please indicate which section each well is located.

KANSAS CORPORATION COMMISSION
OIL & GAS CONSERVATION DIVISION

Form KSONA-1
July 2021

Form Must Be Typed
Form must be Signed
All blanks must be Filled

**CERTIFICATION OF COMPLIANCE WITH THE
KANSAS SURFACE OWNER NOTIFICATION ACT**

This form must be submitted with all Forms C-1 (Notice of Intent to Drill); CB-1 (Cathodic Protection Borehole Intent); T-1 (Request for Change of Operator Transfer of Injection or Surface Pit Permit); and CP-1 (Well Plugging Application). Any such form submitted without an accompanying Form KSONA-1 will be returned.

Select the corresponding form being filed: ☐ C-1 (Intent) ☐ CB-1 (Cathodic Protection Borehole Intent) ☒ T-1 (Transfer) ☐ CP-1 (Plugging Application)

OPERATOR: License # 35564
Name: Owens Oil Company, LLC
Address 1: 1274 202nd Road
Address 2: _____
City: Yates Center State: KS Zip: 66783 + _____
Contact Person: _____
Phone: (620) 496-6804 Fax: (_____) _____
Email Address: owenspetro@gmail.com

Well Location:
_____ Sec. 34 Twp. 23 S. R. 14 ☒ East ☐ West
County: Woodson
Lease Name: Westlake Well #: _____

If filing a Form T-1 for multiple wells on a lease, enter the legal description of the lease below:

W2 SE4 & E2 SW4

Surface Owner Information:

Name: SEE ATTACHED
Address 1: _____
Address 2: _____
City: _____ State: _____ Zip: _____ + _____

When filing a Form T-1 involving multiple surface owners, attach an additional sheet listing all of the information to the left for each surface owner. Surface owner information can be found in the records of the register of deeds for the county, and in the real estate property tax records of the county treasurer.

If this form is being submitted with a Form C-1 (Intent) or CB-1 (Cathodic Protection Borehole Intent), you must supply the surface owners and the KCC with a plat showing the predicted locations of lease roads, tank batteries, pipelines, and electrical lines. The locations shown on the plat are preliminary non-binding estimates. The locations may be entered on the Form C-1 plat, Form CB-1 plat, or a separate plat may be submitted.

Select one of the following:

- ☒ I certify that, pursuant to the Kansas Surface Owner Notice Act (see Chapter 55 of the Kansas Statutes Annotated), I have provided the following to the surface owner(s) of the land upon which the subject well is or will be located: 1) a copy of the Form C-1, Form CB-1, Form T-1, or Form CP-1 that I am filing in connection with this form; 2) if the form being filed is a Form C-1 or Form CB-1, the plat(s) required by this form; and 3) my operator name, address, phone number, fax, and email address.
- ☐ I have not provided this information to the surface owner(s). I acknowledge that, because I have not provided this information, the KCC will be required to send this information to the surface owner(s). To mitigate the additional cost of the KCC performing this task, I acknowledge that I must provide the name and address of the surface owner by filling out the top section of this form and that I am being charged a \$30.00 handling fee, payable to the KCC, which is enclosed with this form.

If choosing the second option, submit payment of the \$30.00 handling fee with this form. If the fee is not received with this form, the KSONA-1 form and the associated Form C-1, Form CB-1, Form T-1, or Form CP-1 will be returned.

I hereby certify that the statements made herein are true and correct to the best of my knowledge and belief.

Date: _____ Signature of Operator or Agent: _____ Title: _____

Ryser C:

Oil and Gas Lease dated September 2, 1947, from Fred J. riser, Lessor to C.C. Greene, Lessee, recorded in book 20, page 213 in the office of the Register of Deeds, Woodson County, Kansas

The South Half of the Northeast Quarter (S2 NE4) of Section Thirty Three (33), Township Twenty Three (23), Range Fourteen (14) East of the Sixth Principal Meridian, Woodson County, Kansas.

Watts:

Oil and Gas lease dated May 27, 1980, from Gale E. Watts and Mary Ann Watts, Lessors to Rantoul Energy Corporation, Lessee, recorded in book 50, page 369 in the office of the Register of Deeds, Woodson County, Kansas

The East Half of the Southeast Quarter (E2 SE4) of Section Thirty Four (34), Township Twenty Three (23), Range Fourteen (14) East, Woodson County, Kansas.

Westlake:

Oil and Gas Lease dated September 24, 1947 from C.E. Westlake, Lessor to C.C. Greene, Lessee, recorded in book 21, page 24 in the office of the register of Deeds, Woodson County, Kansas

The West Half of the Southeast Quarter (W2 SE4) and the East Half of the Southwest Quarter (E2 SW4) of Section Thirty Four (34), Township Twenty Three (23), Range Fourteen (14) East of the Sixth Principal Meridian, Woodson County, Kansas.

Coffeyville Resources Ref & Mktg, LLC
Division Of Interest - Division Order Listing

For State/County KS, WOODSON

802826 Westlake County: WOODSON, KS

Operator: (OP129) Haas Petroleum LLC

Legal Desc: Sec 34 W2SE & E2SW, T23S, R14E

Owner#	Owner's Name	Type	Susp	Ext Sus	Revenue(NRI)	Billing(WI)
14165	Mormeg LLC Check Payable to: Mormeg LLC PO BOX 8396 PRAIRIE VILLAGE, KS 66208	W	PAY		0.79296870	0.00000000
44526	Linda Spalding Check Payable to: Linda Spalding 447 Ontario St Toronto Ontario M5A-2V9 Canada	O	PAY		0.01822920	
44527	Jacob J L Dickinson Check Payable to: Jacob J L Dickinson 2850 Eucalyptus Ave Long Beach, CA 90806	O	PAY		0.00607640	
44528	Sara Dickinson Check Payable to: Sara Dickinson Corso Firenze 41/9 Genova, GE 16136 Italy,	O	PAY		0.00607640	
44529	Ann Dickinson Check Payable to: Ann Dickinson 1032 La Cuesta Rd Hillsborough, CA 94010	O	PAY		0.00607640	
44531	Mickey Greene Check Payable to: Mickey Greene 4632 S 102nd E Ave Tulsa, OK 74146	O	PAY		0.01519096	
44532	Sharon England Check Payable to: Sharon England 2745 S 132nd E Ave Tulsa, OK 74134	O	PAY		0.01519097	
44533	Greg Greene Check Payable to: Greg Greene 4327 S 198th E Ave Broken Arrow, OK 74014	O	PAY		0.01519097	
101188	Bible Impact Ministries Inc Check Payable to: Bible Impact Ministries Inc C/o Jay Penner P O Box 9 St James, MO 65559-0009	R	PAY		0.01250000	
102257	Faith Baptist Bible College & Check Payable to: Faith Baptist Bible College & Theological Seminary Co Paul Bray 1900 NW 4th St Ankeny, IA 50021-2152	R	PAY		0.03125000	

For State/County KS, WOODSON

802826 Westlake County: WOODSON, KS (continued)

Operator: (OP129) Haas Petroleum LLC

Owner#	Owner's Name	Type	Susp	Ext Sus	Revenue(NRI)	Billing(WI)
102447	Faith Community Church Inc Check Payable to: Faith Community Church Inc 293 B W Barton County Rd Great Bend, KS 67530-9348	R	PAY		0.03750000	
102466	First Baptist Church Of Wilson Check Payable to: First Baptist Church Of Wilson P O Box H Wilson, KS 67490-0149	R	L21		0.04375000	
TOTAL					1.00000000	0.00000000