

at&t

Cyndi Gallagher  
Director-Kansas Regulatory

AT&T Kansas  
220 E. 6th Street  
Room 500  
Topeka, KS 66603

T: 785.276.8761  
F: 785.276.1713  
cynthia.gallagher@att.com

2008.06.19 14:11:19  
Kansas Corporation Commission  
/S/ Susan K. Duffy

June 19, 2008

Ms. Susan K. Duffy  
Executive Director  
Kansas Corporation Commission  
1500 S. W. Arrowhead Road  
Topeka, KS 66604-4027

STATE CORPORATION COMMISSION

JUN 19 2008

 Docket  
Room

RE: Docket No. 07-SWBT-355-VSA – Kansas Video Service Authorization –  
AT&T Kansas Application

Dear Ms. Duffy:

As required by K.A.R. 82-15-1, attached are an original and seven copies of an amended application of a Kansas Video Service Authorization (including a proprietary cd-rom) from Southwestern Bell Telephone Company d/b/a AT&T Kansas. The amended AT&T Kansas' Video Service Authorization adds additional territories to the service area footprints designated as KSCY-01-SWBT-01 and KSCY-01-SWBT-02.

AT&T Kansas considers a portion of this information to be confidential and of commercial value and it has not been made public. This information is filed pursuant to K.S.A. 66-1220a and AT&T Kansas asks the Commission to accord the same confidentiality status under those provisions.

Questions may be referred to Mike Scott on 785-749-7106.

Sincerely,



Enclosures

KANSAS CORPORATION COMMISSION  
TELECOMMUNICATIONS SECTION

JUN 19 2008

Form VSA IB

July 2006

Form must be Typed

Form must be Signed

Room

KANSAS VIDEO SERVICE AUTHORIZATION  
AMENDED, TERMINATION OR TRANSFER APPLICATION

Date: June 19, 2008 Type of Application (Check one): ☒ Amended ☐ Termination ☐ Transfer

Applicant's Name: Southwestern Bell Telephone Company d/b/a: AT&T Kansas

Address 1: 220 E. 6th, Room 500 Phone: 785-276-8761

Address 2: \_\_\_\_\_

City: Topeka State: KS Zip: 66603

Federal Employer Identification Number (FEIN): \_\_\_\_\_

Authorizing Docket: Docket No. 07-SWBT-355-VSA Date: October 25, 2006

**For Amended Application:**

If applicable as an attachment, identify the municipalities and provide a legal description of the service area footprint(s) to be served using Section, Township and Range references. Include the attached description on a computer disc in ESRI compatible format (.E00, or .shp) with a defined projection file. Each footprint should clearly state the date by which the provider will pass 100% of the encompassed households. Multiple service areas may be included.

**For Termination Application:**

Effective date of Termination: \_\_\_\_\_

**For Transfer Application:**

(A transfer application will require a companion Initial or Amended application from the receiving entity, as appropriate.)

Name: \_\_\_\_\_ d/b/a: \_\_\_\_\_

Contact Name: \_\_\_\_\_ Phone: \_\_\_\_\_

Address 1: \_\_\_\_\_

Address 2: \_\_\_\_\_

City: \_\_\_\_\_ State: \_\_\_\_\_ Zip: \_\_\_\_\_

Federal Employer Identification Number (FEIN): \_\_\_\_\_

Successor's Authorizing VSA docket: \_\_\_\_\_, Date: \_\_\_\_\_

Successor's serving area footprint changes? ☐ Yes ☐ No

If yes, the successor's VSA authorization must be amended detailing the changed footprint.

Effective date of Transfer: \_\_\_\_\_

**For All Applications:**

By submitting this application, the applicant agrees that it may not deny access to service to any group of potential residential subscribers because of the income of the residents in the local area in which such group resides. Initial indicating concurrence: \_\_\_\_\_

**Verification**

I, Daniel O. Jacobsen, of lawful age, and being first duly sworn, now state: As an officer of the Applicant, I am authorized to do and hereby make the above commitments. I further affirm that all statements made above are true and correct to the best of my knowledge and belief.

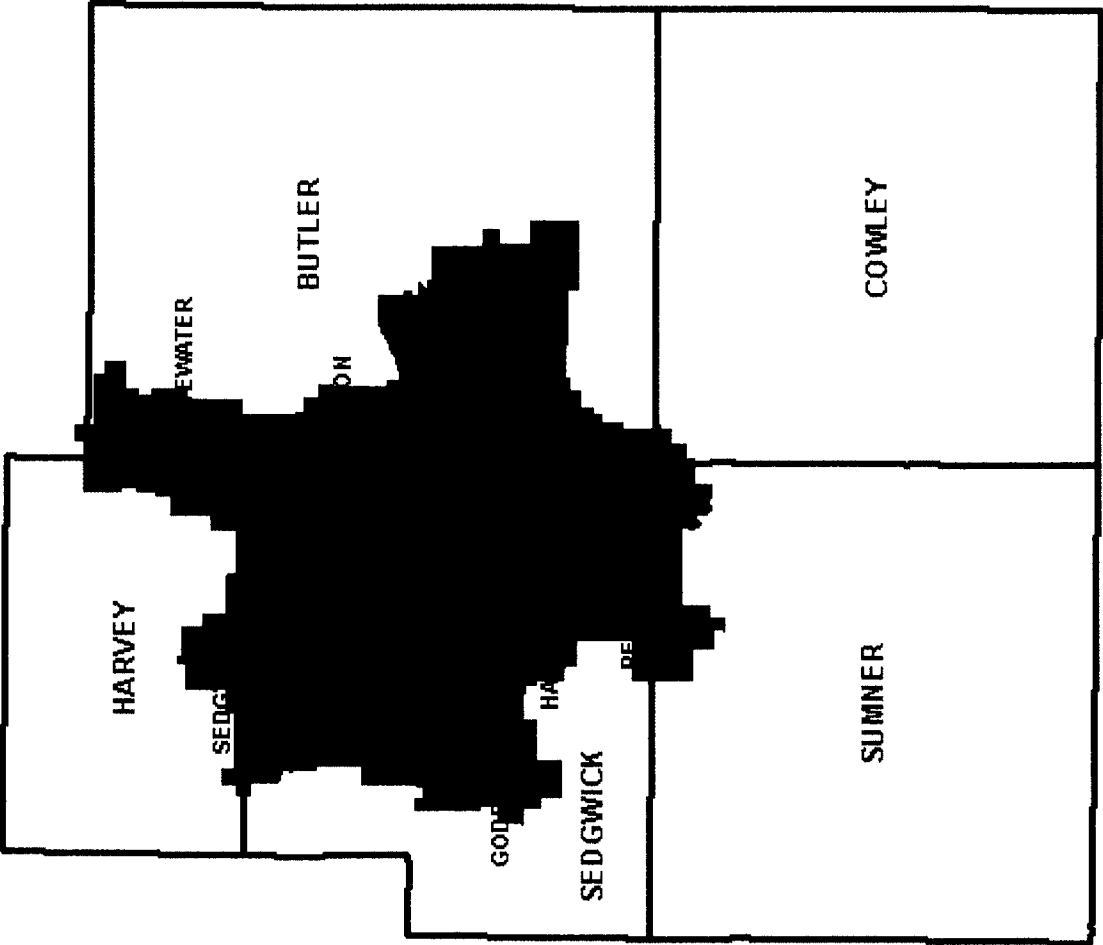
\_\_\_\_\_  
Signature President -- AT&T Kansas  
\_\_\_\_\_  
Title

## **Attachment I**



Map and legal description follows of the service area footprints being serviced with this application.

AT&T Kansas will provide video programming throughout its footprints using the following three technological platforms: (1) AT&T U-VERSE (IPTV); (2) AT&T Homezone; and (3) AT&T DISH Network. One or more of these options will be available to all customers in the footprints within five (5) years of the date this application is approved.

# Greater Wichita Area Video Footprint



**Legend**

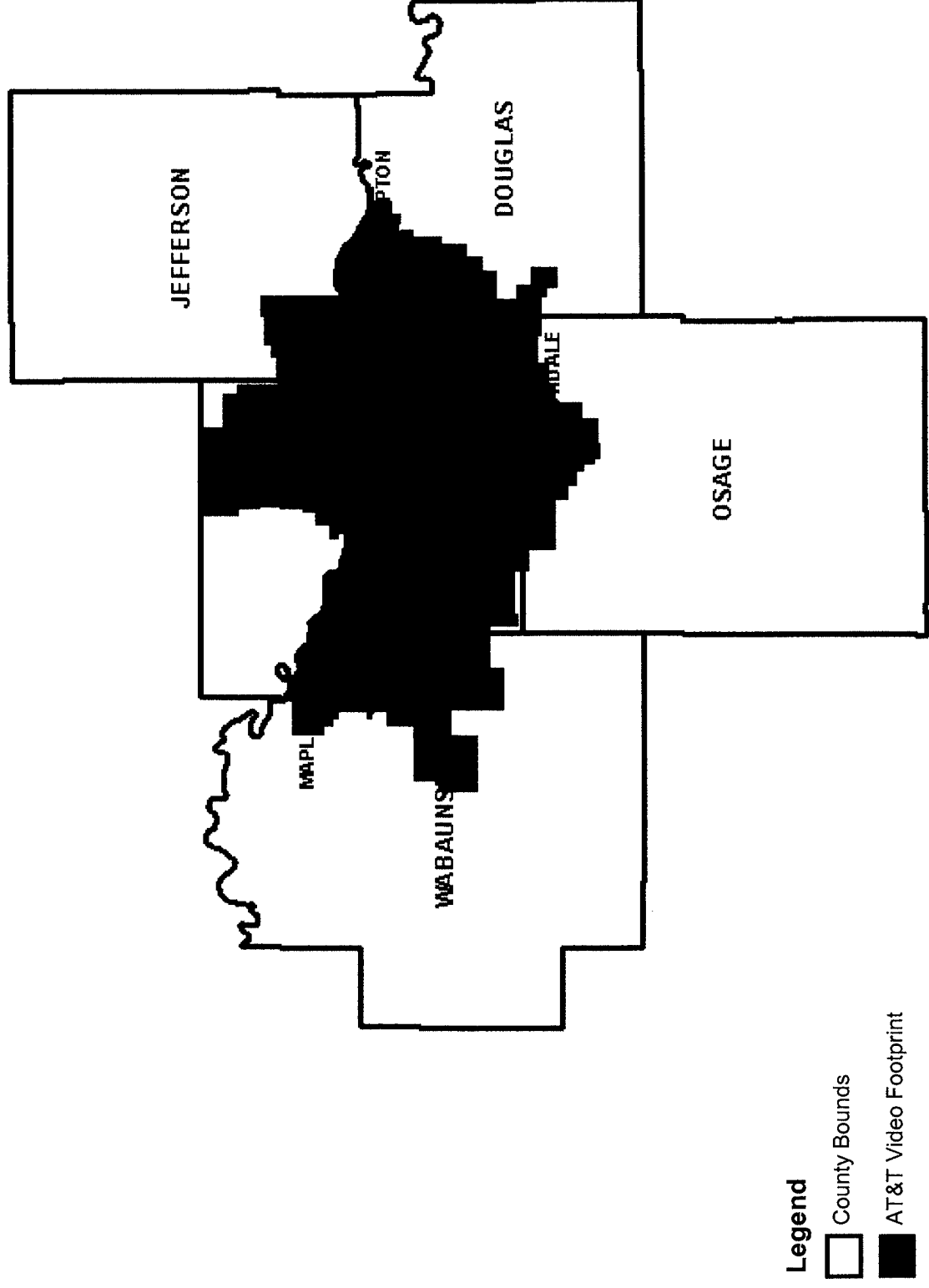
-  County Bounds
-  AT&T Video Footprint

## **METES AND BOUNDS DESCRIPTION OF THE GREATER WICHITA AREA VIDEO FOOTPRINT**

Beginning at a point 1/4 mile south and 1/4 mile west of the northeast corner of Section 33, T22S, R3E, Marion County, Kansas; thence south 1 1/4 miles to a point 1/4 mile west and 1/2 mile north of the southeast corner of Section 4, T23S, R3E, Butler County, Kansas; thence east 3 1/2 miles; thence south 3/4 mile; thence east 7/8 mile; thence south 1 1/2 miles; thence west 1 3/8 miles; thence south 1/2 mile; thence west 1/2 mile; thence south 1/2 mile; thence west 1/2 mile; thence south 1 mile; thence east 1/2 mile; thence south 2 3/4 miles; thence west 3/4 mile; thence south 4 miles; thence west 1 mile; thence south 4 miles; thence east 1/4 mile; thence south 5/8 mile; thence east 1 1/8 miles; thence south 1 1/8 miles; thence east 3/4 mile; thence south 3/4 mile to a point 3/8 mile west of the southeast corner of Section 36, T25S, R3E; thence to a point 1/4 mile west of the northeast corner of Section 1, T26S, R3E; thence south 4 1/6 miles; thence east 3/16 mile; thence south 3/16 mile; thence east 5/16 mile; thence south approximately 1 1/4 miles to the Kansas Turnpike; thence along said Turnpike in a northeasterly direction to a point 1/2 mile south of the north side of Section 23, T26S, R4E; thence east approximately 2 1/2 miles to a point 1/2 mile south and 1/4 mile west of the northeast corner of Section 19, T26S, R5E; thence south 2 miles; then east 1/4 mile; thence south 1/2 mile; thence west 1/4 mile; thence south 1/2 mile; thence east approximately 1 mile to the Walnut River; thence along said River in a southerly direction to a point 1/2 mile south of the north side of Section 8, T27S, R5E; thence east approximately 2 1/2 miles to the center of Section 11, T27S, R5E; thence south 3 3/4 miles; thence east 1 1/4 miles; thence south 1 1/4 miles; thence west 1 mile; thence south 2 miles; thence east 1 3/4 miles; thence south 3 3/4 miles; thence west 5 1/4 miles to a point 1/4 mile south and 1/4 mile east of the northwest corner of Section 5, T29S, R5E; thence north 3/4 mile; thence west 6 3/4 miles; thence south 1/4 mile; thence west 1 mile; thence south 3/4 mile; thence west 1 1/4 miles; thence south 1 mile; thence west 1/2 mile; thence south 1 1/4 mile; thence west 1/2 mile; thence south 1 mile; thence west 1/2 mile; thence south approximately 1 5/8 miles to Polecat Creek; thence in a southeasterly direction along said creek to a point 1/4 mile south and 1/2 mile west of the northeast corner of Section 3, T30S, R3E, Cowley County, Kansas; thence south 1/4 mile; thence west 3/4 mile; thence south 1 mile; thence west 1 1/4 miles; thence south 1 mile; thence west 1 mile; thence south 3/4 mile; thence west 2 miles to a point 1/4 mile south and 1/2 mile west of the northeast corner of Section 23, T30S, R2E, Sumner County, Kansas; thence south 1 1/4 miles; thence west approximately 1 mile to the center of the Arkansas River; thence in a northwesterly direction along said River to a point 1/2 mile north of the south side of Section 18, T30S, R2E; thence west approximately 5 7/8 miles to a point 1/2 mile north and 1/8 mile east of the southwest corner of Section 17, T30S, R1E; thence south 2 miles; thence west 7/8 mile; thence south 1 mile to a point 1/2 mile south and 1/4 mile east of the northwest corner of Section 31, T30S, R1E; thence west 1 mile; thence north 3/4 mile; thence west 1 1/2 miles; thence north 1 1/2 miles; thence west 2 1/4 miles; thence north 4 3/4 miles to the center of Section 29, T29S, R1W, Sedgwick County, Kansas; thence east 3 miles; thence north 1 1/2 miles; thence east 1/4 mile; thence north 1/2 mile; thence west 1/4 mile; thence north 2 1/2 miles; thence west 2 miles; thence north 1 mile to the center of Section 33, T28S, R1W; thence west 1 mile; thence north 2 miles; thence west 1/4

mile; thence north  $\frac{3}{4}$  mile; thence west  $\frac{3}{4}$  mile; thence north  $\frac{1}{4}$  mile; thence west 2 miles; thence south 1 mile; thence west 3 miles to the center of Section 20, T28S, R2W; thence south 2 miles; thence west 3 miles; thence north  $1\frac{3}{4}$  miles; thence west  $\frac{3}{4}$  mile; thence north  $1\frac{1}{4}$  miles; thence west  $1\frac{1}{4}$  miles to the center of Section 16, T28S, R3W; thence north  $1\frac{3}{4}$  miles; thence east  $1\frac{1}{4}$  miles; thence north  $1\frac{1}{4}$  miles; thence west  $\frac{1}{4}$  mile; thence north 5 miles to the center of Section 3, T27S, R3W; thence east 1 mile; thence south  $\frac{1}{2}$  mile; thence east  $\frac{1}{2}$  mile; thence north 814 feet; thence east  $\frac{1}{4}$  mile; thence north 4 miles and 1826 feet to the center of the Missouri-Pacific Railroad Tracks; thence east along said tracks  $1\frac{1}{2}$  miles; thence north approximately  $2\frac{1}{2}$  miles to a point  $\frac{1}{4}$  mile west of the northeast corner of Section 6, T26S, R2W; thence east to a point  $\frac{1}{8}$  mile west of the southeast corner of Section 31, T25S, R25W; thence north  $\frac{1}{2}$  mile; thence west  $\frac{3}{4}$  mile; thence north approximately  $2\frac{1}{4}$  miles to the center of the Arkansas River; thence along said River in a northwesterly direction to a point  $\frac{1}{2}$  mile west and  $\frac{1}{2}$  mile north of the southeast corner of Section 13, T25S, R3W; thence north approximately  $2\frac{1}{4}$  miles to the center of Section 1, T25S, R3W; thence west 1 mile; thence north 1 mile to the center of Section 35, T24S, R3W, Harvey County, Kansas; thence east  $\frac{3}{4}$  mile; thence north 1 mile; thence east  $1\frac{1}{2}$  miles; thence south  $\frac{3}{4}$  mile; thence east  $4\frac{1}{8}$  miles; thence north  $\frac{3}{4}$  mile; thence east  $1\frac{5}{8}$  miles; thence north 3 miles; thence east 2 miles; thence north  $\frac{5}{8}$  mile; thence east  $\frac{5}{8}$  mile; thence south  $\frac{3}{8}$  mile; thence east  $2\frac{3}{8}$  miles; thence south  $1\frac{1}{2}$  miles; thence east 1 mile; thence south  $1\frac{3}{4}$  miles; thence east  $2\frac{3}{4}$  miles; thence south  $\frac{3}{4}$  mile; thence east  $3\frac{1}{4}$  miles; thence north  $\frac{3}{4}$  mile; thence east  $\frac{1}{8}$  mile; thence north  $1\frac{1}{4}$  miles; thence east  $1\frac{1}{8}$  miles; thence north 3 miles; thence east  $1\frac{1}{2}$  miles; thence north 1 mile; thence east  $\frac{1}{4}$  mile; thence north  $1\frac{1}{2}$  miles; thence east  $\frac{1}{4}$  mile; thence north  $1\frac{1}{4}$  miles; thence west  $\frac{1}{2}$  mile; thence north 1 mile; thence east  $\frac{1}{4}$  mile; thence north  $1\frac{3}{4}$  miles; thence east  $3\frac{3}{4}$  miles to a point  $\frac{1}{4}$  mile east and  $\frac{1}{4}$  mile north of the southwest corner of Section 32, T22S, R3E, Marion County, Kansas; thence north  $\frac{1}{2}$  mile; thence east  $1\frac{1}{2}$  miles to the point of beginning.

# Greater Topeka Area Video Footprint



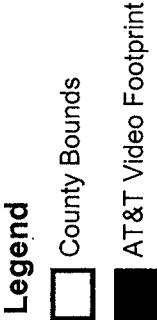
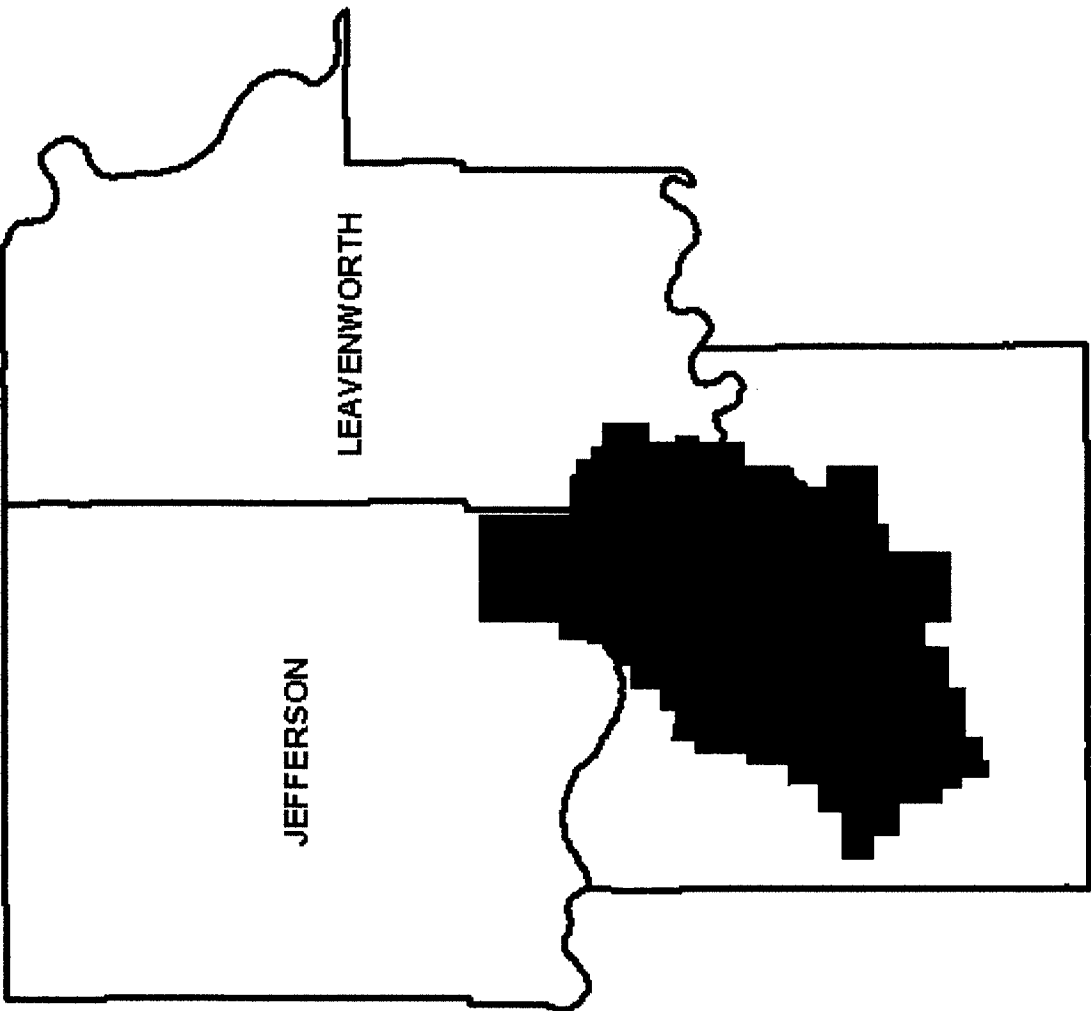
## **METES AND BOUNDS DESCRIPTION OF THE TOPEKA, KANSAS METROPOLITAN AREA VIDEO FOOTPRINT**

Beginning at a point 1/2 mile north and 7/16 mile east of the southwest corner of Section 25, T10S, R17E, Jefferson County, Kansas; thence south 1 1/2 miles; thence to a point 3/8 mile west of the northeast corner of Section 1, T11S, R17E; thence south approximately 4 3/4 miles to the Kansas River; thence in an easterly direction along said river to a point on the Jefferson County-Douglas County, Kansas line 1/16 mile west of the east side of Section 5, T12S, R19E; thence south approximately 1/2 mile to a point 1/16 mile west and 1/4 mile south of the northeast corner of Section 8, T12S, R19E, Douglas County, Kansas; thence west 15/16 mile; thence south 1 mile; thence west 1/2 mile; thence south approximately 1 mile to the center line of Interstate Highway 70 (Kansas Turnpike); thence in a northwesterly direction along said highway approximately 1 9/16 miles to a point 3/16 mile south and 1/16 mile west of the northeast corner of Section 23, T12S, R18E; thence south 7/8 mile; thence west 13/16 mile; thence south 1 3/16 miles to a point 1/8 mile east and 1/4 mile south of the northwest corner of Section 35, T12S, R18E; thence west approximately 1/4 mile to the center of Coon Creek; thence in a southeasterly direction approximately 1/4 mile to a point 3/8 mile west of the east boundary of Section 34, T12S, R18E; thence south approximately 2 1/2 miles to a point 3/8 mile west of the southeast corner of Section 10, T13S, R18E; thence west 1 1/8 miles; thence south 1 1/2 miles; thence west 1 mile; thence south 1 mile; thence west 2 1/4 miles; thence south 1 1/4 miles; thence east 1 1/4 miles; thence south 1 1/8 miles; thence east 1 1/4 miles; thence south 1 7/8 miles; thence west 1 1/2 miles; thence north 3/4 mile; thence west 3/4 mile; thence north 1/2 mile; thence west 3 miles to the center of Section 9, T14S, R17E, Osage County, Kansas; thence north 1/4 mile; thence west 2 miles; thence south 3/4 mile; thence west 1 1/2 miles; thence south 1/2 mile; thence west 1 1/2 miles; thence south 2 miles to the center of Section 27, T14S, R16E; thence west 1 1/4 miles; thence south 1 1/4 miles; thence west 1 3/4 miles; thence south 1/8 mile; thence west 1 3/8 miles; thence north 3/8 mile; thence west 3/8 mile; thence north 3/4 mile; thence west 1/2 mile; thence north 5/8 mile; thence west 1 1/8 miles; thence north 5/8 mile; thence west 1 mile; thence north 1 mile; thence west 4 miles; thence north 2 miles; thence west 2 3/8 miles; thence north 1 mile to a point 1/2 mile south and 1/4 mile west of the northeast corner of Section 32, T13S, R14E, Shawnee County, Kansas; thence west 2 1/4 miles; thence south 1/4 mile; thence west 1 mile; thence north 2 miles; thence west 3 miles to a point 1/4 mile north and 1/2 mile west of the southeast corner of Section 20, T13S, R13E, Wabaunsee County, Kansas; thence south 1 mile; thence west 3 1/4 miles; thence north 4 miles to a point 1/4 mile north and 1/4 mile east of the southwest corner of Section 2, T13S, R12E; thence west 2 miles; thence south 2 miles; thence west 4 1/4 miles; thence north 2 3/4 miles; thence east 3/4 mile; thence north 2 1/8 miles to a point 1/8 mile north and 1/4 mile west of the southeast corner of Section 23, T12S, R11E; thence east 4 1/8 miles; thence north 1 7/8 miles; thence east 1 1/8 miles; thence north 1 mile; thence west 1/2 mile; thence north 1/2 mile; thence east 1/2 mile; thence north 2 miles; thence west 1/2 mile; thence north 1/2 mile; thence west



1/2 mile to the southwest corner of Section 22, T11S, R12E; thence north 3/4 mile; thence west 3/4 mile; thence north 2 5/16 mile; thence east 2 1/2 miles; thence north approximately 3/4 mile to the Kansas River; thence along said river in a southeasterly direction to a point 1/2 mile east of the west side of Section 25, T11S, R14E, Shawnee County, Kansas; thence north approximately 1/2 mile to a point 1/4 mile south and 1/2 mile east of the northwest corner of Section 25, T11S, R14E; thence west 2,140 feet; thence north 1/2 mile; thence east 1 mile plus 820 feet; thence north 1 mile; thence east 1 mile; thence north 1 mile; thence east 1/4 mile; thence north 1 5/8 miles; thence east approximately 1/4 mile to a point 1/2 mile west and 1/8 mile south of the southeast corner of Section 32, T10S, R15E; thence north 1 5/8 miles; thence west 1/4 mile; thence north 1 5/8 miles; thence west 3/4 mile; thence north 3 miles to a point 1/8 mile north and 1/2 mile west of the southeast corner of Section 31, T9S, R15E, Jackson County, Kansas; thence east 1/2 mile; thence south 1/8 mile; thence east along the Jackson County-Shawnee County, Kansas line 6 1/4 miles to a point 3/4 mile west of the northeast corner of Section 5, T10S, R16E, Shawnee County, Kansas; thence south 1 3/4 miles; thence east 2 7/8 miles; thence south 1 mile; thence east 1/2 mile; thence south 3 1/8 miles; thence east 2 1/4 miles to a point 1/8 mile north and 1/8 mile west of the southeast corner of Section 31, T10S, R17E, Jefferson County, Kansas; thence north 3/4 mile; thence east 1 1/4 miles; thence north 1/4 mile; thence east 1 7/8 miles; thence north 3/8 mile; thence east 1 7/16 miles to the point of beginning.

# Lawrence Area Video Footprint

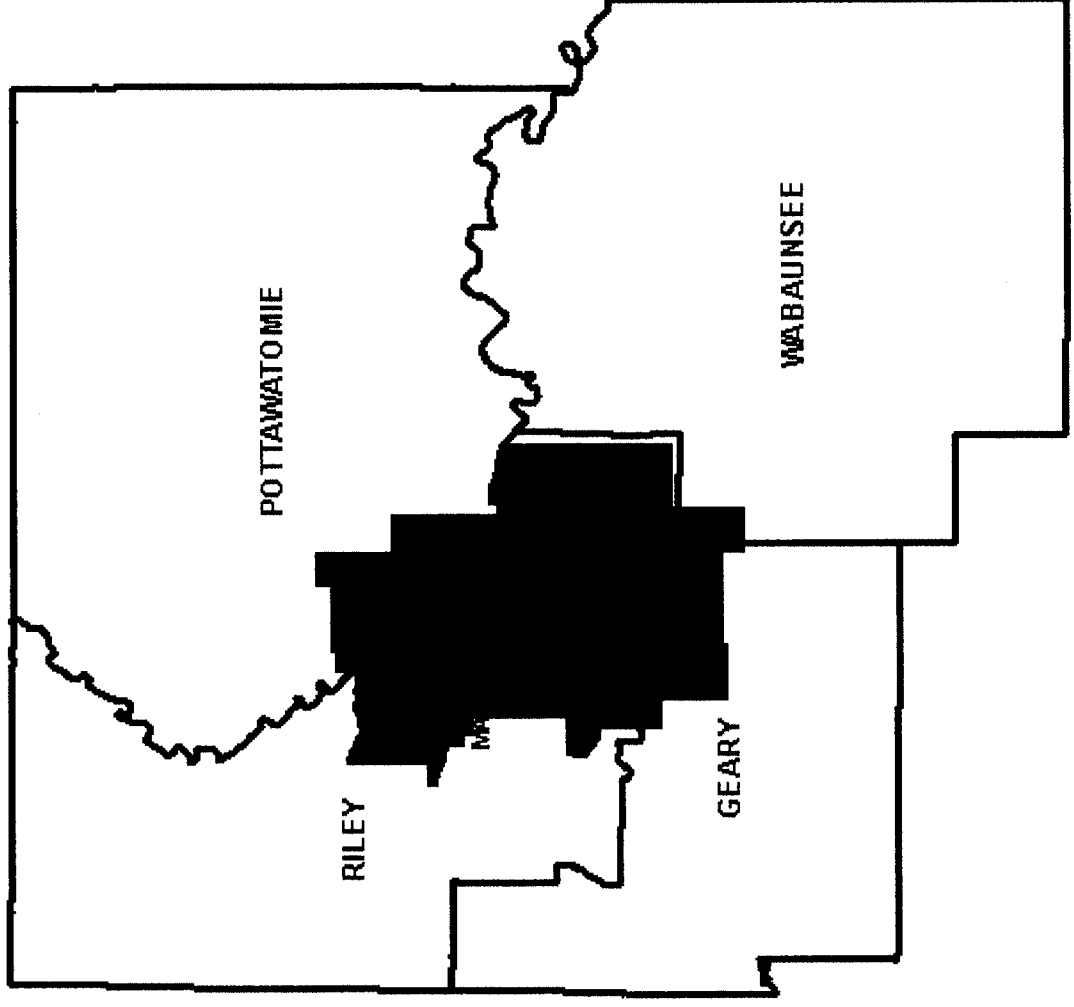


## **METES AND BOUNDS DESCRIPTION OF THE LAWRENCE, KANSAS VIDEO FOOTPRINT AREA**

Beginning at a point  $\frac{1}{8}$  mile west and  $\frac{1}{4}$  mile north of the southeast corner of Section 4, T11S, R20E, Jefferson County, Kansas; thence south  $3\frac{7}{8}$  miles to a point  $\frac{1}{8}$  mile west and  $\frac{3}{8}$  mile north of the southeast corner of Section 28, T11S, R20E; thence east  $1\frac{5}{8}$  miles; thence south  $\frac{7}{16}$  mile; thence east  $\frac{3}{4}$  mile; thence south  $1\frac{1}{16}$  mile; thence east  $\frac{1}{2}$  mile; thence south  $\frac{1}{2}$  mile; thence east 1 mile; thence south 2 miles; thence west 1 mile; thence south 1 mile; thence east  $\frac{1}{2}$  mile; thence south 1 mile; thence west  $\frac{1}{2}$  mile; thence south 2 miles; thence west 1 mile; thence south approximately  $1\frac{3}{4}$  miles to the center of Wakarusa River in Section 14, T13S, R20E, Douglas County, Kansas; thence along said river in a southwesterly direction to the east boundary of Section 15, T13S, R20E; thence south approximately  $\frac{3}{4}$  mile to a point  $\frac{1}{4}$  mile north of the southeast corner of Section 22, T13S, R20E; thence east  $\frac{7}{8}$  mile; thence south 2 miles; thence west approximately  $2\frac{1}{8}$  miles to the center of the A.T.&S.F. railroad tracks; thence along said railroad tracks in a southeasterly direction to a point  $\frac{1}{8}$  mile north of the south side of Section 33, T13S, R20E; thence west approximately  $\frac{1}{2}$  mile to a point  $\frac{1}{8}$  mile north and  $\frac{3}{4}$  mile west of the southeast corner of Section 33, T13S, R20E; thence south  $\frac{1}{2}$  mile; thence west  $1\frac{1}{2}$  miles; thence south  $2\frac{3}{4}$  miles; thence west  $1\frac{3}{4}$  miles; thence south  $\frac{3}{8}$  mile; thence west 860 feet; thence north  $\frac{3}{8}$  mile; thence west 5,080 feet to a point  $\frac{1}{8}$  mile west and  $\frac{1}{8}$  mile south of the northeast corner of Section 22, T14S, R19E; thence north 1 mile; thence west  $1\frac{1}{8}$  miles; thence south  $\frac{3}{4}$  mile; thence west  $\frac{3}{4}$  mile; thence south  $\frac{1}{8}$  mile; thence west approximately 1,648 feet; thence north  $\frac{1}{8}$  mile; thence west approximately 3,632 feet to the section line between Section 17 and 18; thence north  $3\frac{1}{8}$  miles; thence west  $\frac{1}{4}$  mile to a point  $\frac{1}{4}$  mile north and  $\frac{1}{4}$  mile west of the southeast corner of Section 31, T13S, R19E; thence north  $\frac{13}{16}$  mile thence east  $\frac{5}{8}$  mile; thence north approximately  $2\frac{13}{16}$  miles to the Clinton Reservoir Dam; thence along said dam in a northwesterly direction to the south line of Section 8, T13S, R19E, Douglas County, Kansas; thence west approximately  $3\frac{3}{4}$  miles to a point  $\frac{3}{8}$  mile west of the southeast corner of Section 10, T13S, R18E; thence north approximately  $2\frac{1}{2}$  miles to the center of Coon Creek; thence in a northeasterly direction along said creek approximately  $\frac{1}{4}$  mile to a point  $\frac{1}{8}$  mile west of the east boundary of Section 34, T12S, R18E; thence east  $\frac{1}{4}$  mile; thence north  $1\frac{3}{16}$  miles; thence east  $\frac{13}{16}$  mile to a point  $\frac{1}{16}$  mile west and  $\frac{1}{16}$  mile south of the northeast corner of Section 26, T12S, R18E; thence north  $\frac{7}{8}$  mile to the center line of Interstate Highway 70 (Kansas Turnpike); thence in a southeasterly direction along said highway approximately  $1\frac{9}{16}$  miles to a point  $\frac{1}{2}$  mile east of the west line of Section 19, T12S, R19E; thence north approximately 1 mile to a point  $\frac{1}{4}$  mile south and  $\frac{1}{2}$  mile east of the northwest corner of Section 18, T12S, R19E; thence east  $\frac{1}{2}$  mile; thence north 1 mile; thence east  $\frac{15}{16}$  mile; thence north approximately  $\frac{1}{2}$  mile to the center of the Kansas River; thence along said river in an easterly direction to a point  $\frac{1}{6}$  mile west of the east side of Section 4, T12S, R19E; thence north

approximately  $1\frac{1}{8}$  miles to a point  $\frac{1}{6}$  mile west and  $\frac{3}{8}$  mile south of the northeast corner of Section 33, T11S, R19E, Jefferson County, Kansas; thence east  $\frac{1}{4}$  mile; thence north  $\frac{3}{4}$  mile; thence east  $\frac{13}{16}$  mile; thence north  $3\frac{7}{8}$  miles; thence east  $4\frac{15}{16}$  miles to the point of beginning.

# Manhattan Area Video Footprint



## Legend

 County Bounds

 AT&T Video Footprint

## **METES AND BOUNDS DESCRIPTION OF THE MANHATTAN, KANSAS VIDEO FOOTPRINT AREA**

Beginning at the center of Section 27, T8S, R8E, Pottawatomie County, Kansas; thence south 4 miles; thence east 2 miles; thence south 5 3/4 miles; thence east approximately 3/4 mile to the center of the Kansas River; thence along said river in a northeasterly direction to a point 1/2 mile west of the east side of Section 15, T10S, R9E, Riley County, Kansas; thence south approximately 3 1/4 miles to the center of the south side of Section 34, T10S, R9E; thence to the center of the north side of Section 3, T11S, R9E; thence south 5 3/4 miles; thence west 3 1/2 miles; thence south 4 miles to a point 1/4 mile north of the southeast corner of Section 24, T12S, R8E, Wabaunsee County, Kansas; thence west 2 1/2 miles to a point 1/4 mile north and 1/2 mile west of the southeast corner of Section 22, T12S, R8E, Geary County, Kansas; thence north 1 1/4 miles; thence west approximately 5 miles to a point 1/2 mile west and 1/2 mile north of the southeast corner of Section 13, T12S, R7E; thence south 1/4 mile; thence west 3 miles; thence north 3 7/8 miles; thence west 1 3/4 miles; thence north approximately 3 1/8 miles to the center of the Kansas River in Section 7, T11S, R7E, Riley County, Kansas; thence along said river in a westerly direction to its point of intersection with the east boundary of the Fort Riley Military Reservation in Section 12, T11S, R6E; thence along the east boundary of the Fort Riley Military Reservation in a northerly direction to a point 1/4 mile east of the west side of Section 34, T9S, R6E; thence north approximately 5/8 mile to a point 1/4 mile east and 1/2 mile south of the northwest corner of Section 27, T9S, R6E; thence east 1 1/4 miles; thence north approximately 4 1/4 miles to the center of the channel of the Mill Creek Arm of the Tuttle Creek Reservoir; thence along the center of said Mill Creek Arm channel in a southeasterly direction to a point 1/2 mile east of the west side of Section 4, T9S, R7E; thence south to the center of Section 4, T9S, R7E; thence east 1 mile to the Riley-Pottawatomie County line; thence south approximately 1/4 mile along said county line to a point approximately 1/2 mile west and 1/4 mile north of the southeast corner of Section 3, T9S, R7E, Pottawatomie County, Kansas; thence east approximately 2 1/2 miles; thence north 1 1/2 miles; thence east approximately 2 1/4 miles to a point 1/2 mile west and 3/4 mile north of the southeast corner of Section 32, T8S, R8E; thence north 3/4 mile; thence east 2 miles to the point of beginning.