

KANSAS CORPORATION COMMISSION
TELECOMMUNICATIONS SECTION2011.10.20 14:27:04
Kansas Corporation Commission
/S/ Patrice Petersen-Klein
Form VSA IB
July 2006Form must be Typed
Form must be SignedKANSAS VIDEO SERVICE AUTHORIZATION
AMENDED, TERMINATION OR TRANSFER APPLICATIONDate: October 14, 2011 Type of Application (Check one): ☒ Amended ☐ Termination ☐ TransferApplicant's Name: Southwestern Bell Telephone Company d/b/a: AT&T KansasAddress 1: 220 SE 6th St., Rm. 500 Phone: 785-276-8514

Address 2: _____

City: Topeka State: KS Zip: 66603Federal Employer Identification Number (FEIN): 43-0529710Authorizing Docket: Docket No. 07-SWBT-366-VSA Date: October 25, 2006

For Amended Application:

If applicable as an attachment, identify the municipalities and provide a legal description of the service area footprint(s) to be served using Section, Township and Range references. Include the attached description on a computer disc in ESRI compatible format (.E00, or .shp) with a defined projection file. Each footprint should clearly state the date by which the provider will pass 100% of the encompassed households. Multiple service areas may be included.

For Termination Application:

Effective date of Termination: _____

For Transfer Application:

(A transfer application will require a companion Initial or Amended application from the receiving entity, as appropriate.)

Name: _____ d/b/a: _____

Contact Name: _____ Phone: _____

Address 1: _____

Address 2: _____

City: _____ State: _____ Zip: _____

Federal Employer Identification Number (FEIN): _____

Successor's Authorizing VSA docket: _____, Date: _____

Successor's serving area footprint changes? ☐ Yes ☐ No

If yes, the successor's VSA authorization must be amended detailing the changed footprint.

Effective date of Transfer: _____

For All Applications:

By submitting this application, the applicant agrees that it may not deny access to service to any group of potential residential subscribers because of the income of the residents in the local area in which such group resides. Initial indicating concurrence: SH

Verification

I, STEVE HAHN, of lawful age, and being first duly sworn, now state: As an officer of the Applicant, I am authorized to do and hereby make the above commitments. I further affirm that all statements made above are true and correct to the best of my knowledge and belief.


Signature

President-AT&T Kansas

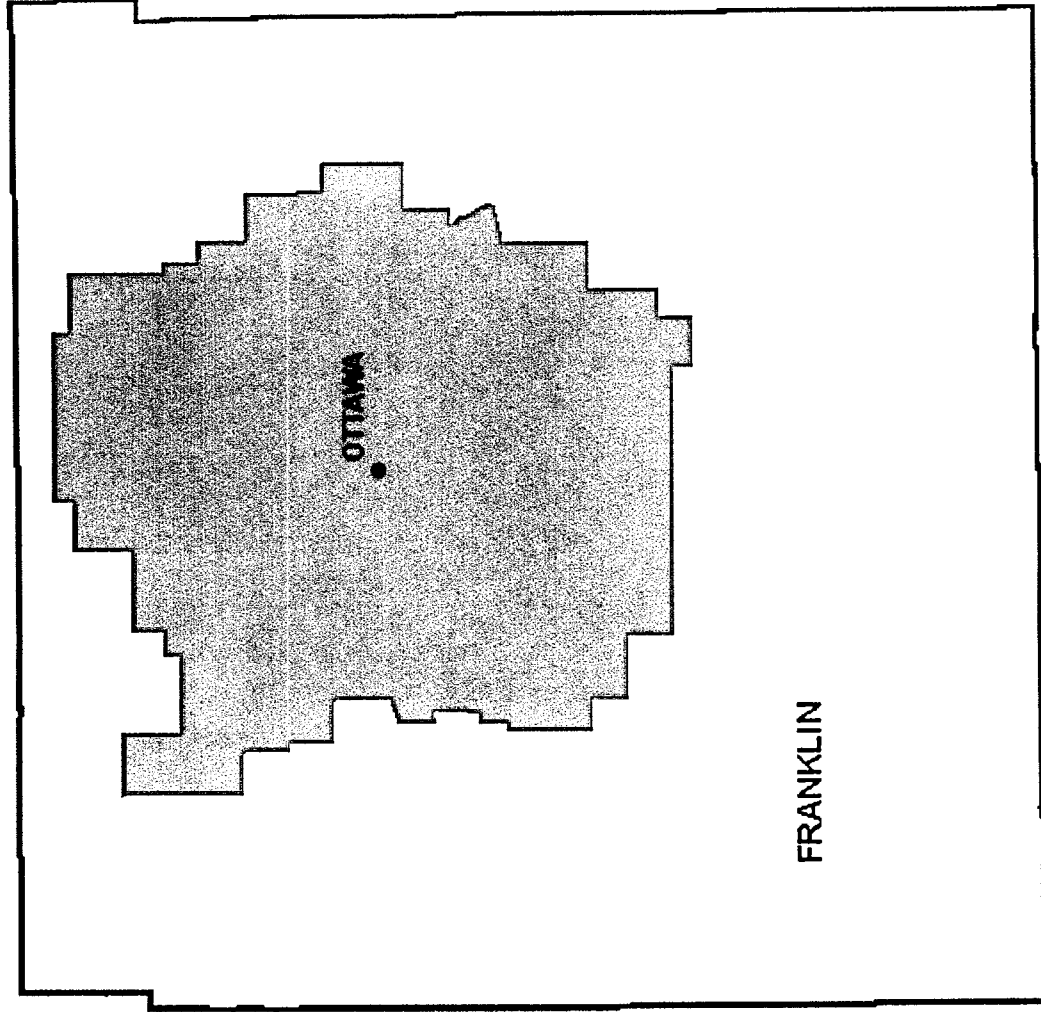
Title

Attachment I

Map, drawing of technological platforms and legal description follows of the service area footprint being serviced with this application.

AT&T Kansas will provide video programming throughout its footprint using the following technological platforms: (1) AT&T U-verse TV (IPTV); (2) AT&T / DIRECTTV. At least one of these options will be available to all customers in the footprint within five (5) years of the date this application is approved.

Ottawa Area Video Footprint



Legend

 County Bounds

 AT&T Video Footprint

METES AND BOUNDS DESCRIPTION OF THE OTTAWA, KANSAS VIDEO FOOTPRINT AREA

Beginning at a point $\frac{1}{4}$ mile south and $\frac{4}{10}$ mile east of the northwest corner of Section 27, T15S, R20E, Franklin County, Kansas; thence South $1\frac{3}{4}$ miles; thence to a point $\frac{1}{10}$ mile west of the northeast corner of Section 3, T16S, R20E; thence south $\frac{1}{2}$ mile; thence east $\frac{1}{10}$ mile; thence south 1 mile; thence east $\frac{1}{2}$ mile; thence south 1 mile; thence east 1 mile; thence south 1 mile; thence east $\frac{1}{4}$ mile; thence south $\frac{3}{4}$ mile; thence east $\frac{1}{2}$ mile; thence south 2 miles; thence west 1 mile; thence south 1 mile; thence west approximately $\frac{1}{2}$ mile to the Marais des Cygnes River; thence along said river in a southeasterly direction to the north line of Section 13, T17S, R20E; thence east approximately $1\frac{1}{4}$ miles to a point $\frac{1}{2}$ mile west of the northeast corner of Section 18, T17S, R21E; thence south approximately $\frac{3}{4}$ mile to the Marais des Cygnes River; thence along said river in a westerly direction to a point $\frac{3}{8}$ mile north of the south side of Section 13, T17S, R20E; thence west approximately 1 mile to a point $\frac{1}{2}$ mile west and $\frac{3}{8}$ mile north of the southeast corner of Section 14, T17S, R20E; thence south approximately 1 mile to Middle Creek; thence along said creek in a southwesterly direction to a point $\frac{1}{2}$ mile north of the south side of Section 26, T17S, R20E; thence west approximately 1 mile to a point $\frac{1}{4}$ mile east and $\frac{1}{2}$ mile north of the southwest corner of Section 27, T17S, R20E; thence south $1\frac{3}{4}$ miles; thence west $\frac{3}{4}$ mile; thence south $\frac{3}{8}$ mile; thence west 1 mile; thence north $\frac{3}{8}$ mile; thence west $6\frac{1}{4}$ miles; thence south $\frac{1}{4}$ mile; thence west $\frac{1}{2}$ mile; thence north $1\frac{1}{4}$ miles; thence west $1\frac{1}{4}$ miles; thence north $\frac{3}{8}$ mile; thence west $\frac{5}{8}$ mile; thence north $\frac{1}{4}$ mile; thence west $\frac{3}{8}$ mile; thence north $2\frac{1}{4}$ miles; thence east $\frac{1}{4}$ mile; thence north $\frac{7}{16}$ mile; thence east $\frac{5}{16}$ mile; thence north $\frac{5}{16}$ mile; thence east $\frac{3}{16}$ mile; thence north approximately $\frac{3}{4}$ mile to the Marais des Cygnes River; thence along said river in a southwesterly direction to a point $\frac{1}{4}$ mile west of the east side of Section 2, T17S, R18E; thence north approximately $1\frac{1}{8}$ miles to the A.T. & S.F. Railroad; thence along said railroad in a northeasterly direction to a point $\frac{1}{4}$ mile east of the west side of Section 36, T16S, R18E; thence north approximately $1\frac{1}{4}$ miles to a point $\frac{1}{4}$ mile east and $\frac{1}{2}$ mile north of the southwest corner Section 25, T16S, R18E; thence west $\frac{3}{4}$ mile; thence north $1\frac{1}{4}$ miles; thence west $\frac{3}{8}$ mile; thence north 1 mile; thence west $\frac{7}{8}$ mile; thence north $2\frac{1}{4}$ miles to a point $\frac{1}{4}$ mile east of the northwest corner of Section 3, T16S, R18E; thence to a point $\frac{1}{4}$ mile west of the southeast corner of Section 33, T15S, R18E; thence north $\frac{1}{4}$ mile; thence east $1\frac{1}{2}$ miles; thence south $\frac{1}{4}$ mile to a point $\frac{1}{4}$ mile east of the southwest corner of Section 35, T15S, R18E; thence to a point $\frac{1}{4}$ mile west of the northeast corner of Section 2, T16S, R18E; thence south $\frac{3}{4}$ mile; thence east $1\frac{3}{4}$ miles; thence north $\frac{1}{2}$ mile; thence east $\frac{3}{4}$ mile; thence north $\frac{1}{4}$ mile to a point $\frac{1}{4}$ mile east of the northwest corner of Section 5, T16S, R19E; thence to a point $\frac{1}{4}$ mile west of the southeast corner of Section 31, T15S, R19E; thence north $\frac{1}{8}$ mile; thence east 2 miles; thence north $1\frac{5}{8}$ miles; thence east 1 mile; thence north $\frac{1}{2}$ mile; thence east $\frac{1}{2}$ mile; thence south $\frac{1}{4}$ mile; thence east 2 miles; thence north $\frac{1}{8}$ mile; thence east $1\frac{5}{8}$ miles; thence south $\frac{1}{4}$ mile; thence east $\frac{1}{4}$ mile; thence south $\frac{1}{8}$ mile; thence east 1 mile plus 1,452 feet to the point of beginning.

How AT&T U-verseSM TV is Delivered


National IP Video Super Hub Offices



Receive, aggregate and process video content

National IP Backbone

Regional IP Video Hub Offices

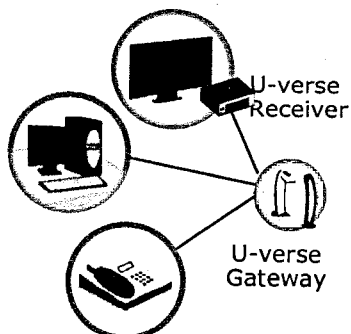


Store video content and the intelligence necessary to deliver video-on-demand, TV programming, interactive applications and more

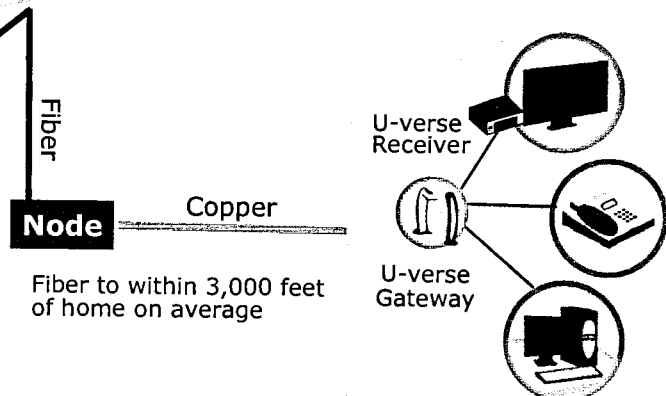
AT&T is using a two-way switched Internet Protocol (IP)-video distribution system, in which only the content the customer requests is provided to the customer, freeing up bandwidth to be used for other applications

IP Serving Offices (Central Office)

Distribute video content to customers


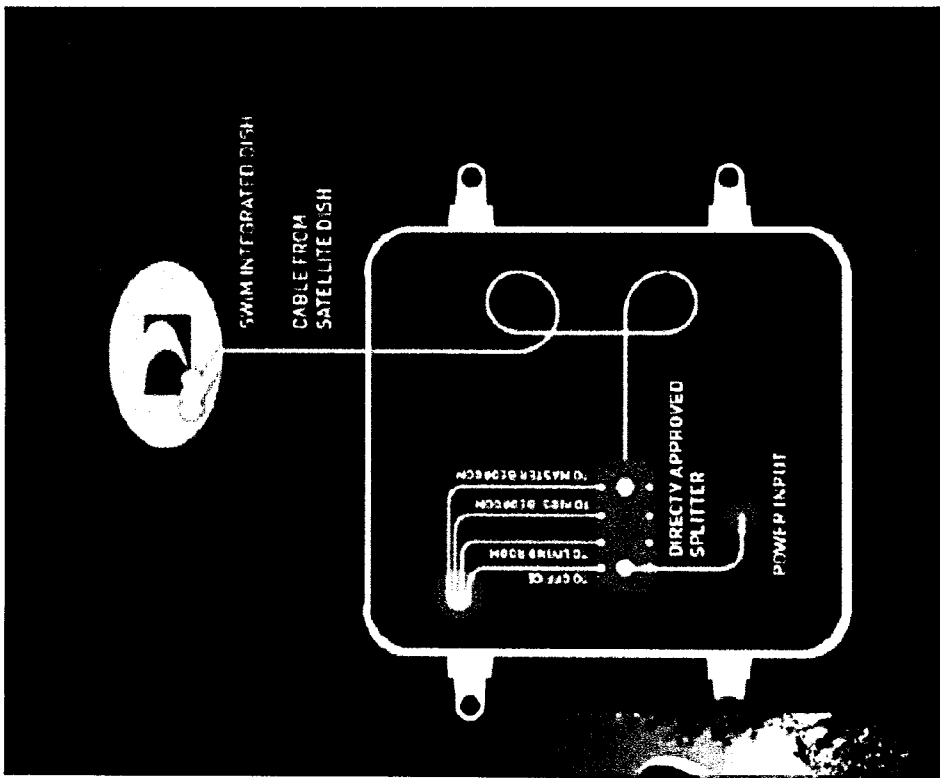


Fiber to the Premises (FTTP)



Fiber to the Node (FTTN)





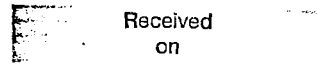


Mike Scott
Director – AT&T Kansas

220 E. 6th Street
Room 500
Topeka, Kansas 66603

T: 785.276.8514
C: 785.424.0701
ms4602@att.com

October 20, 2011



OCT 20 2011

Ms. Patti Petersen-Klein
Executive Director
Kansas Corporation Commission
1500 S. W. Arrowhead road
Topeka, KS 66604-4027

by
State Corporation Commission
of Kansas

RE: Docket No. 07-SWBT-355-VSA – Kansas Video Service Authorization –
AT&T Kansas Application

Dear Ms. Petersen-Klein:

As required by K.A.R. 82-15-1(e) (2009), attached is an original and seven copies of an amended application of a Kansas Video Service Authorization (including a proprietary cd-rom) from Southwestern Bell Telephone Company d/b/a/ AT&T Kansas.

AT&T Kansas considers a portion of this information to be confidential and of commercial value and it has not been made public. This information is filed pursuant to K.S.A. 66-1220a and AT&T Kansas asks the Commission to accord the same confidentiality status under those provisions.

Questions may be referred to Mike Scott on 785-276-8514.

Sincerely,

Mike Scott
Director – External Affairs

Enclosures

350 00