

**BEFORE THE STATE CORPORATION COMMISSION
OF THE STATE OF KANSAS**

IN THE MATTER OF THE APPLICATION OF)
EVERGY KANSAS CENTRAL, INC FOR)
AUTHORITY TO CEASE TRANSACTING THE)
BUSINESS OF AN ELECTRIC PUBLIC UTILITY) Docket No. 22-EKCE-037-CCS
SPECIFICALLY, IN SECTION 10,)
TOWNSHIP 16 SOUTH, RANGE 04 WEST)
IN SALINE COUNTY, KANSAS)

APPLICATION TO CEASE

COMES NOW Evergy Kansas Central Inc. d/b/a Evergy Kansas Central (“Evergy Kansas Central”), and in support of its Application to Cease states:

1. Evergy Kansas Central is a Kansas corporation authorized by the Commission to conduct the business of a public utility under the provisions of K.S.A. 66-104, and as such holds a Certificate of Convenience and Authority from this Commission to engage in the business of an electric public utility in the State of Kansas, thereby promoting the public convenience in the following described territory:

SALINE COUNTY, KANSAS

The tract of land is located in the N ½ of the SE ¼ of Section 10, Township 16S, Range 04W in Saline County, KS. See Exhibit A.

2. DS&O Electric Cooperative Inc (“DS&O”) certified territory is adjacent to the territory described in paragraph 1.

3. Evergy Kansas Central’s existing service is approximately 2,100’ south of customer described in paragraph 1. And DS&O’s existing service is 540’ from the customer described in paragraph 1. See Exhibit B.

4. Evergy Kansas Central’s construction costs would create a financial burden for the customer described in paragraph 1, compared to the construction costs from DS&O.

5. Evergy Kansas Central and DS&O have mutually agreed, subject to the Commission's approval, that DS&O should serve as the electric provider in the territory described in paragraph 1.

6. Evergy Kansas Central understands that DS&O has filed or will soon file an application with the Commission to expand its electric service territory to include the territory described in paragraph 1.

7. A copy of this application is being served on DS&O by delivery of United States Mail, postage prepaid, addressed as follows:

DS&O Electric Cooperative Inc.
Tracy Turner, Staking Engineer
201 Dakota Drive
Solomon, KS 67480

There is no other person or entity, corporate, municipal or otherwise that requires notice of this Application.

THEREFORE, Evergy Kansas Central requests that an Order be issued, granting Evergy Kansas Central the authority to cease operating as an electric public utility in the territory described in paragraph 1 above.

EVERGY KANSAS CENTRAL, INC.

BY: Cathryn Dinges
Cathryn J. Dinges, S.Ct. #20848
Corporate Counsel
818 S. Kansas Avenue
P.O. Box 889
Topeka, Kansas 66601-0889
PHONE: (785) 575-8344
FAX: (785) 575-8136

ITS ATTORNEY

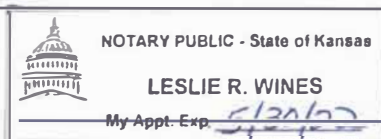
STATE OF KANSAS)
) SS
COUNTY OF SHAWNEE)

Cathryn J. Dinges, of lawful age, being first duly sworn upon oath, deposes and states:

That she is the attorney for the within named applicant, that she has read the above and foregoing Application and that the statements therein contained are true according to her knowledge and belief.

Cathryn Dinges
Cathryn J. Dinges

Subscribed and sworn to before me this 16 day of July 2021.

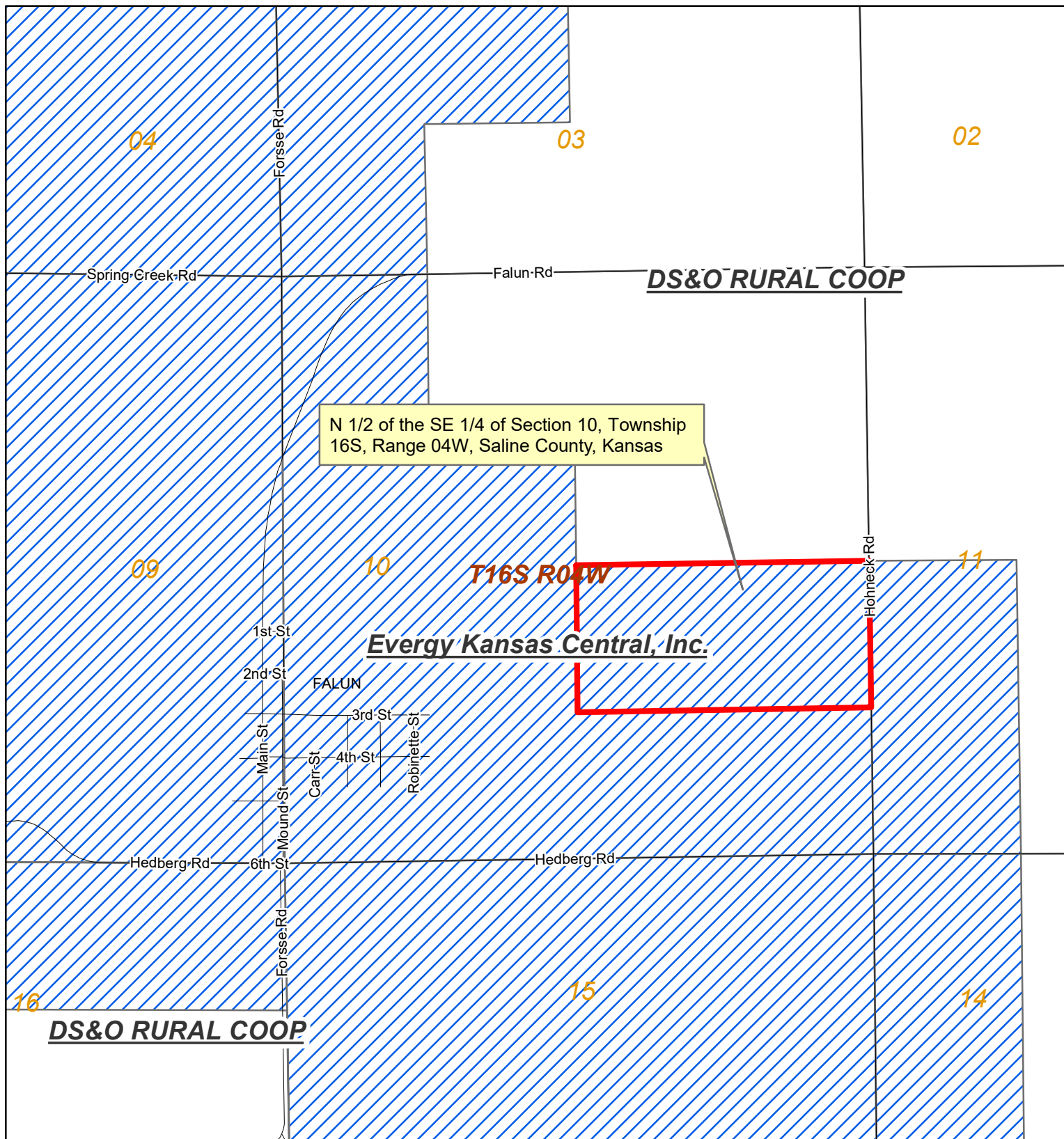


Leslie R. Wines
Notary Public

My Appointment Expires:

May 30, 2022

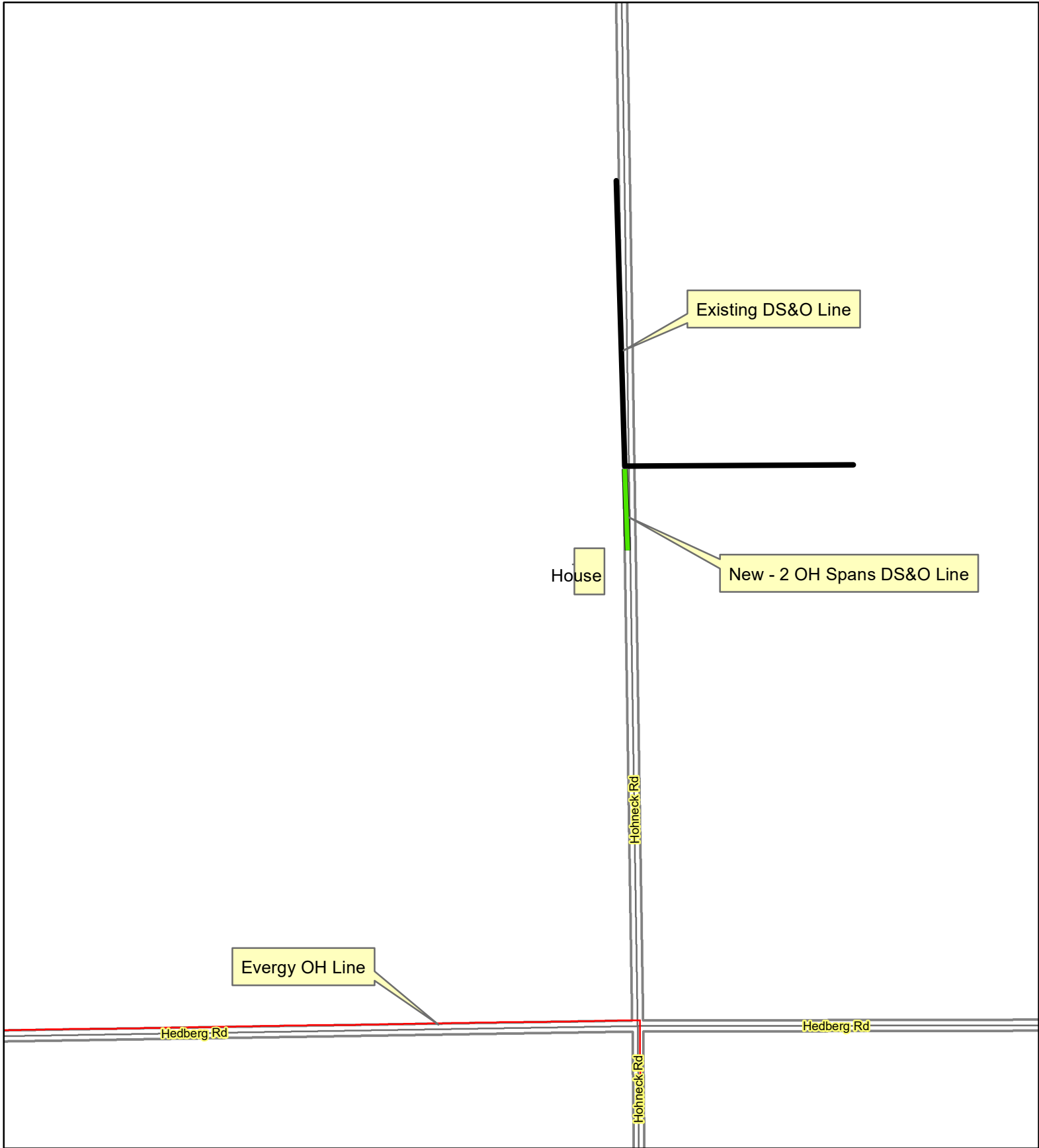
PROPOSED CEASE TO SERVE



DISCLAIMER AND COPYRIGHT NOTICE

The information contained on this drawing/map is used to locate, identify and/or inventory Evergy Inc. electrical facilities located on parcels of land in the Evergy Inc. service area. It is intended for reference purposes only and is NOT to be construed or used as a "legal description." Map information is believed to be accurate but accuracy is not guaranteed. This information should not be relied upon as a substitute for an actual field survey. This drawing/map is not to be used as a substitute for using the ONE-CALL system for purposes of digging and excavation. You must call ONE-CALL (811) to notify operators of underground facilities of proposed excavation or digging to request that member companies mark their underground facilities before they dig! In no event will Evergy Inc. be liable for any damages, including loss of data, lost profits, business interruption, loss of business information or other pecuniary loss that might arise from the inaccuracy, use or misuse of this map or the information it contains. You are prohibited from reproducing or distributing this drawing/map or any portion of it without written permission of Evergy Inc. © Evergy Inc. All rights reserved.

			Title Proposed Cease to Serve	
	By Dana L Krasny		WR # xxxx	Crew HQ xxxx
Think Safety!		Date 6/1/2021	Scale 1 inch = 1200 feet	Sheet Page 1



DISCLAIMER AND COPYRIGHT NOTICE
The information contained on this drawing/map is used to locate, identify and/or inventory Evergy Inc. electrical facilities located on parcels of land in the Evergy Inc. service area. It is intended for reference purposes only and is NOT to be construed or used as a "legal description." Map information is believed to be accurate but accuracy is not guaranteed. This information should not be relied upon as a substitute for an actual field survey. This drawing/map is not to be used as a substitute for using the ONE-CALL system for purposes of digging and excavation. You must call ONE-CALL (811) to notify operators of underground facilities of proposed excavation or digging to request that member companies mark their underground facilities before they dig! In no event will Evergy Inc. be liable for any damages, including loss of data, lost profits, business interruption, loss of business information or other pecuniary loss that might arise from the inaccuracy, use or misuse of this map or the information it contains. You are prohibited from reproducing or distributing this drawing/map or any portion of it without written permission of Evergy Inc. © Evergy Inc. All rights reserved.

<div>Exist New</div> <div><div><div></div><div></div></div><div><div></div><div></div></div><div><div></div><div></div></div></div> <div>Line Direction</div>	<div>N</div> <div></div>	<div> evergy</div>			Title Falun	
		By			70126	
		Date 6/29/2021	Scale 1 inch = 600 feet	Sheet	Page 1	
		Sub/Ckt	Upstream Device			